PEAK WIRELINE SERVICES, INC.

DUAL SPACED CEMENT BOND LOG

Company P O & G OPERATING, LLC.
Well HOFFMAN 8
Field LADDER CREEK
County CHEYENNE
State COLORADO

Company	P O & G OPERATING, LLC.
Well	HOFFMAN 8
Field	LADDER CREEK
County	CHEYENNE
State	COLORADO

Location

SW NW
SEC 31 TWP 14S RGE 44W

Other Services

Permanent Datum	GROUND LEVEL	Elevation
Log Measured From	KELLY BUSHING 10' AGL	
Drilling Measured From	KELLY BSUHING	

Elevation
K.B.
D.F.
G.L.

Date	12-15-2023		
Run Number	ONE		
Depth Driller			
Depth Logger	3235		
Bottom Logged Interval	3235		
Top Log Interval	900		
Casing Size	5 1/2"		
Type Fluid			
Density / Viscosity			
Max. Recorded Temp.			
Estimated Cement Top			
Time Well Ready			
Time Logger on Bottom			
Equipment Number	TR-8		
Location	CHEYENNE WELLS, CO.		
Recorded By	HENDERSON		
Witnessed By	DAVID PAPE		

Borehole Record				Tubing Record			
Run Number	Bit	From	To	Size	Weight	From	To
ONE	16"	0	472				
TWO	7 7/8"	472	5472				

Casing Record	Size	Wgt/Ft	Top	Bottom
Surface String	13 3/8"	48#	0	472
Prot. String				
Production String	5 1/2"	15.5#	0	5472
Liner				

<<< Fold Here >>>

All interpretations are opinions based on inferences from electrical or other measurements and we cannot and do not guarantee the accuracy or correctness of any interpretation, and we shall not, except in the case of gross or willful negligence on our part, be liable or responsible for any loss, costs, damages, or expenses incurred or sustained by anyone resulting from any interpretation made by any of our officers, agents or employees. These interpretations are also subject to our general terms and conditions set out in our current Price Schedule.

Comments

API# 05-017-07503-00

Database File:	hoffman8.db
Dataset Pathname:	pass3
Presentation Format:	cbldig
Dataset Creation:	Fri Dec 15 09:23:44 2023 by Log Std Casedhole 10071
Charted by:	Depth in Feet scaled 1:240

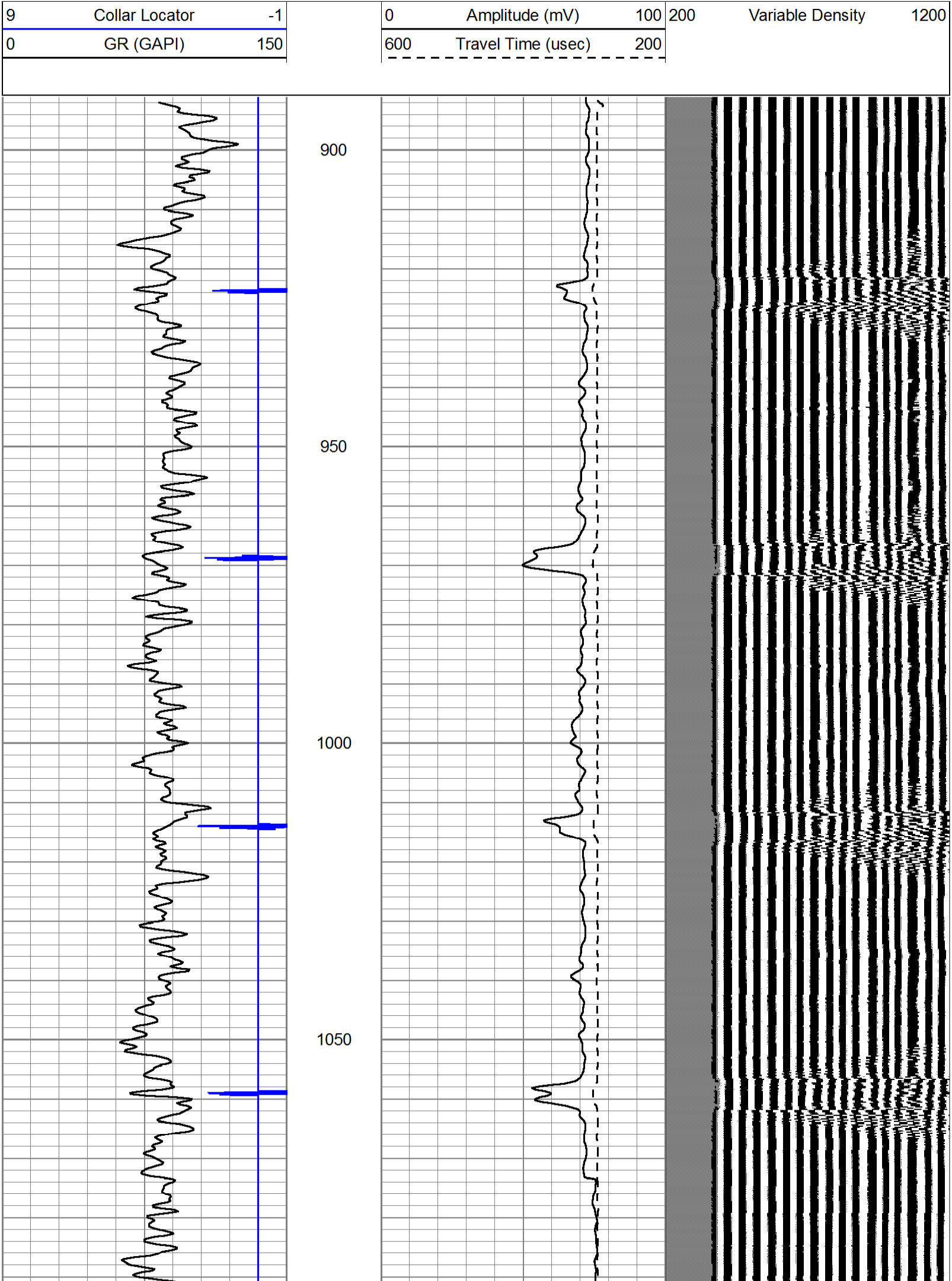

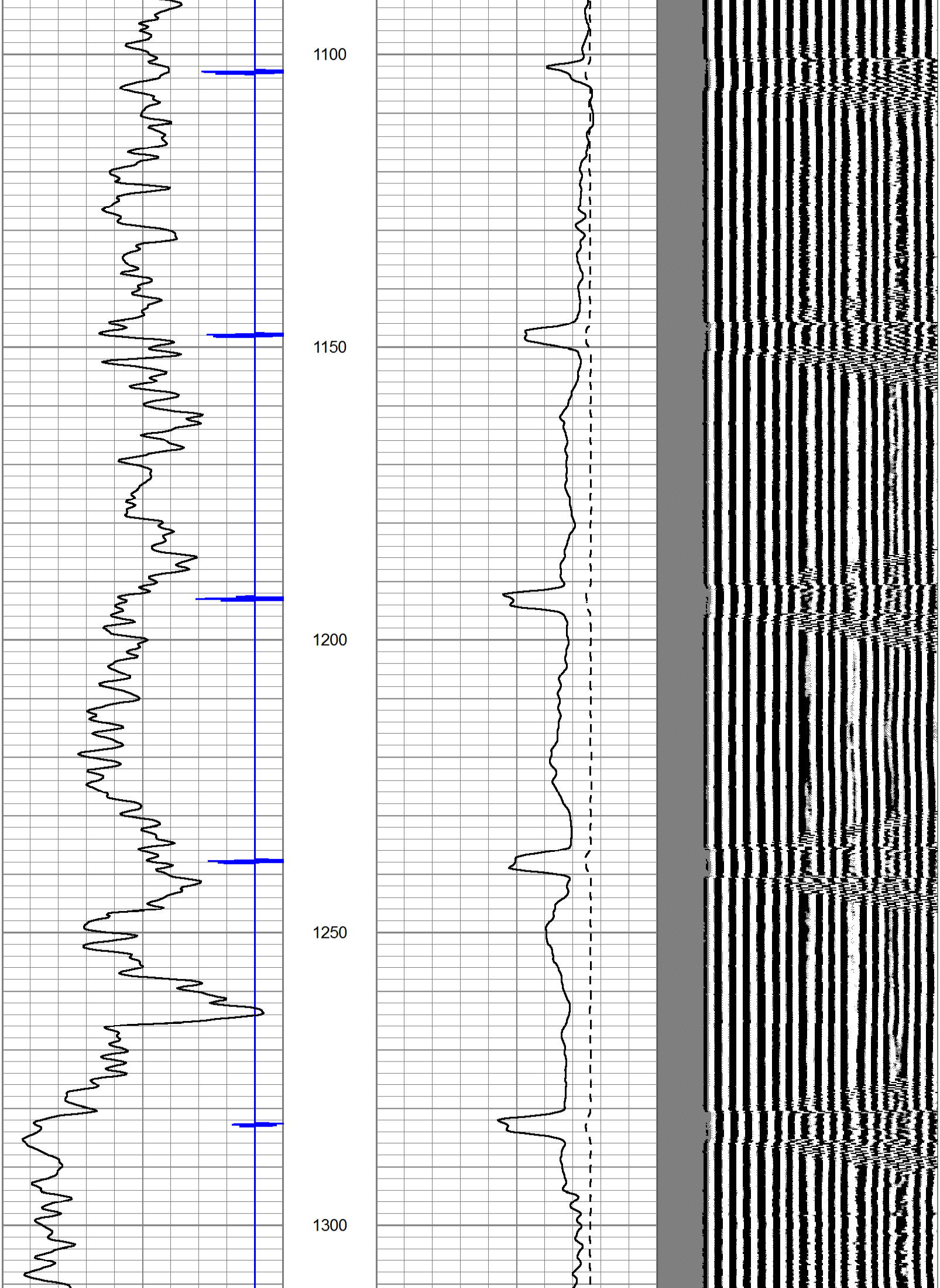

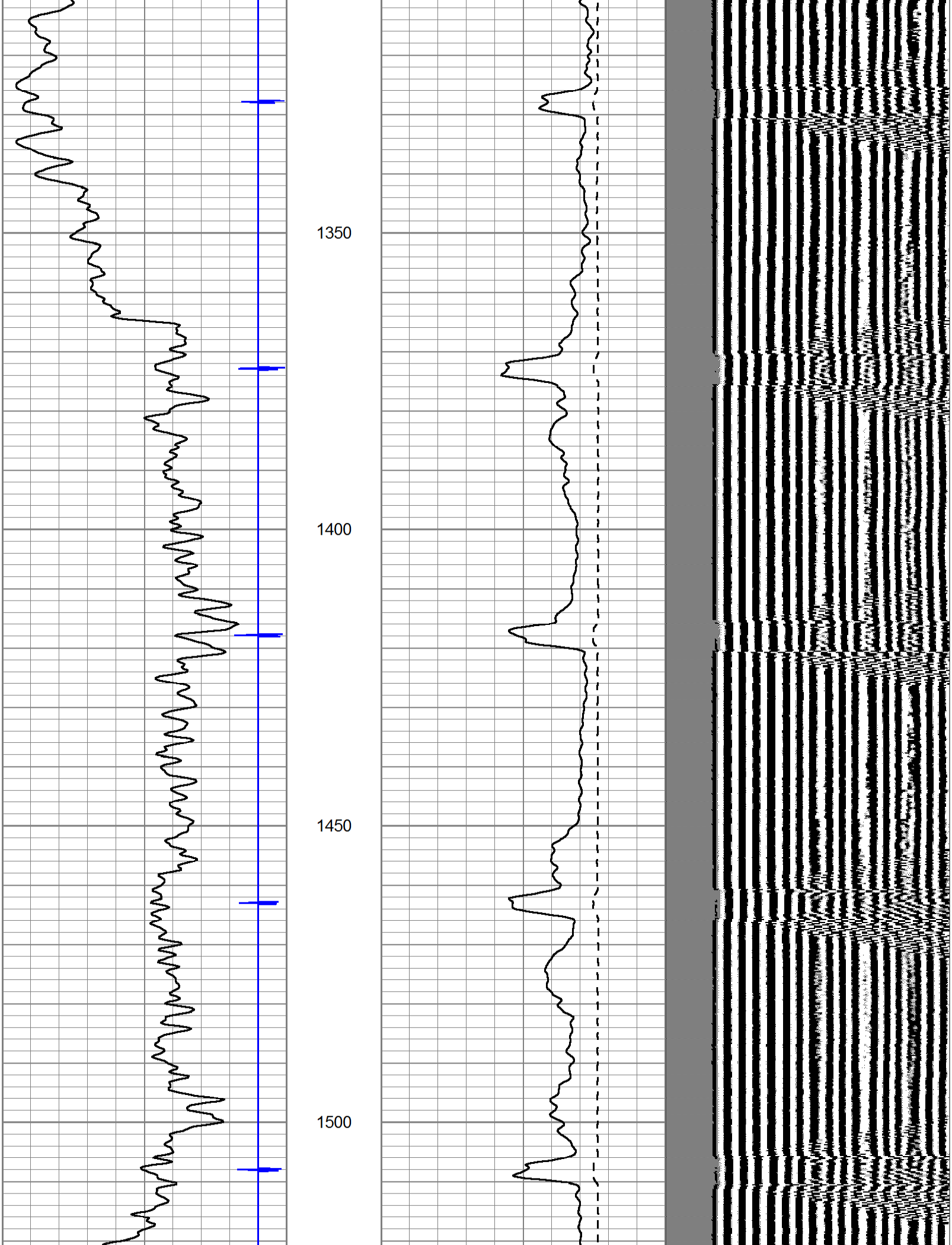

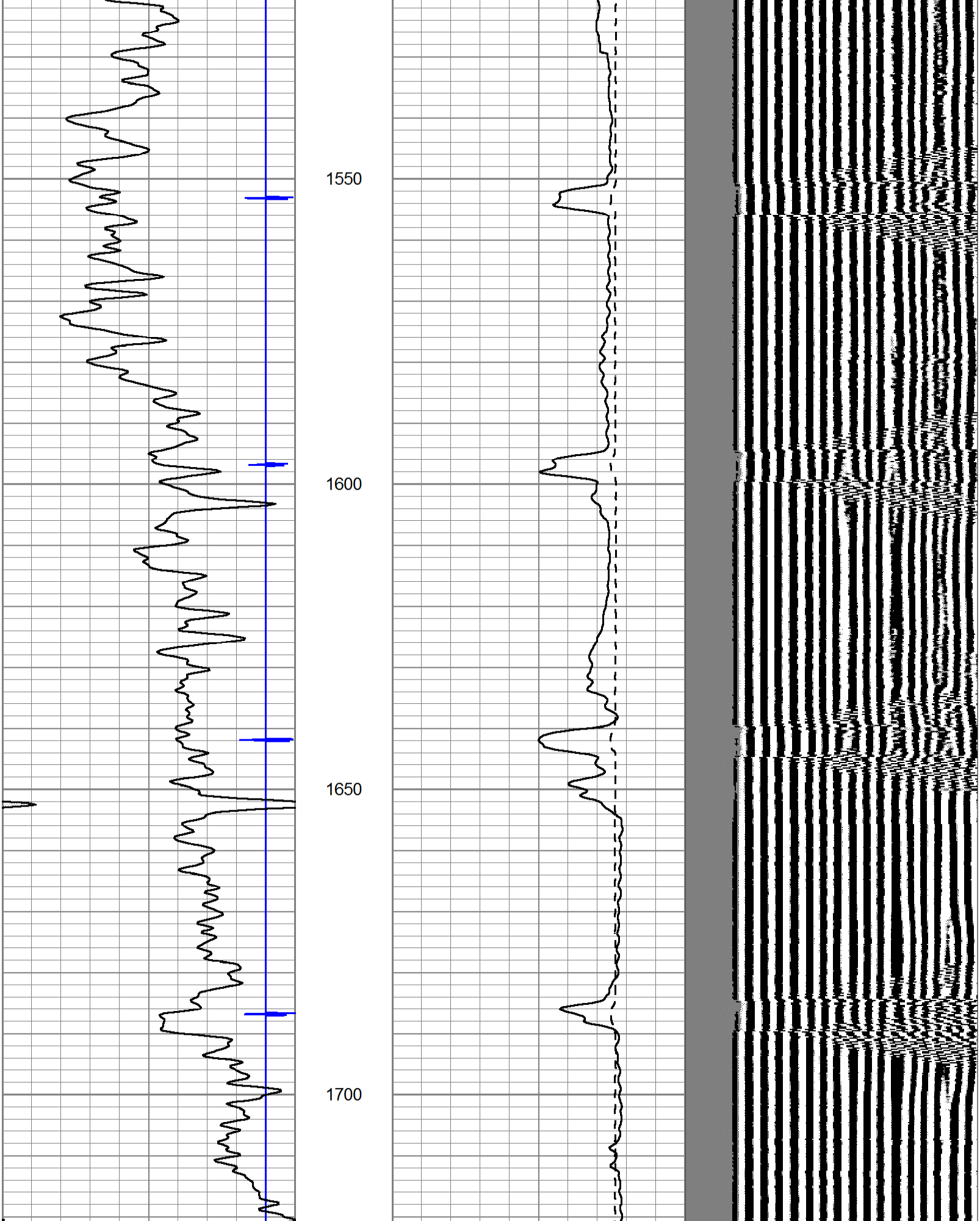

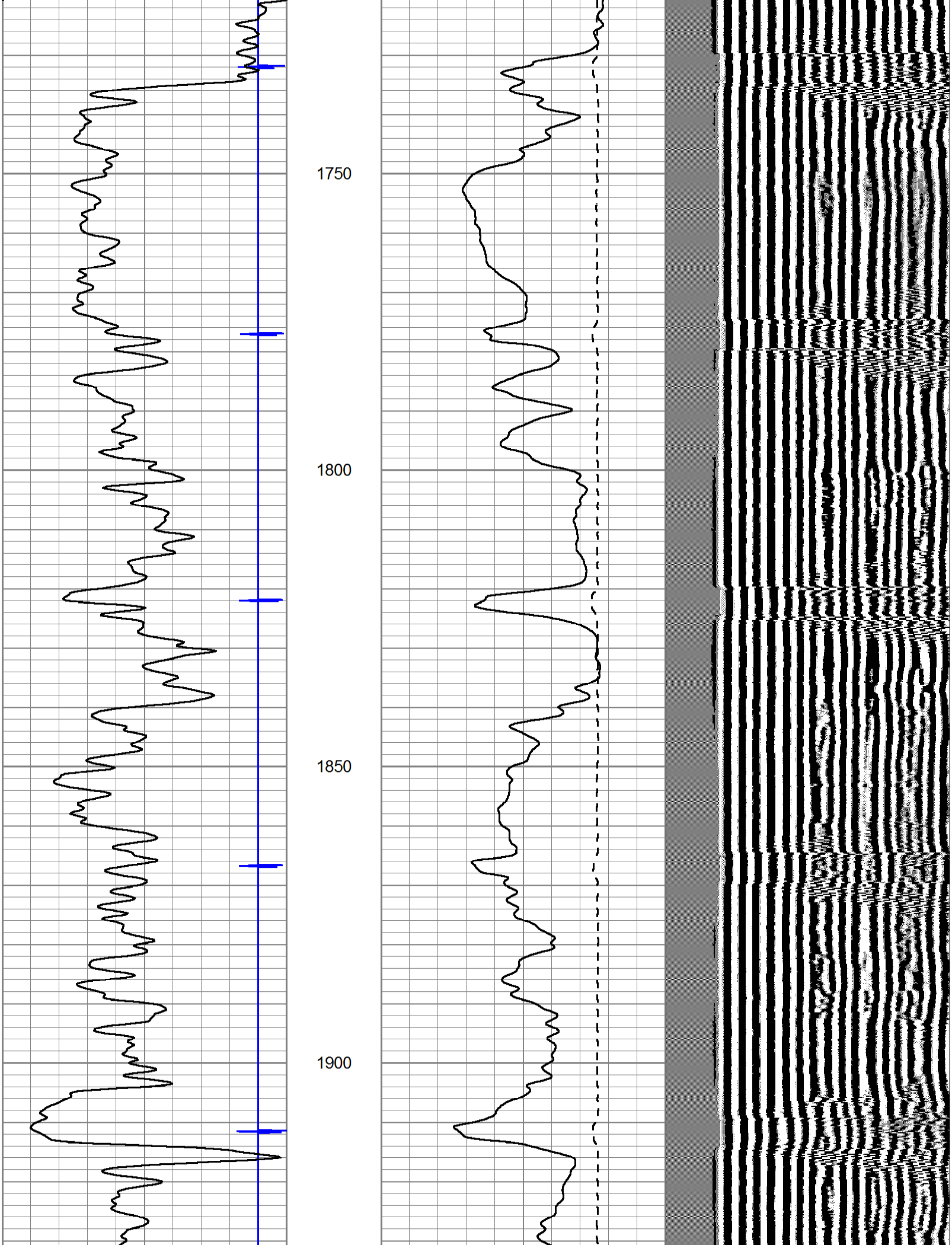

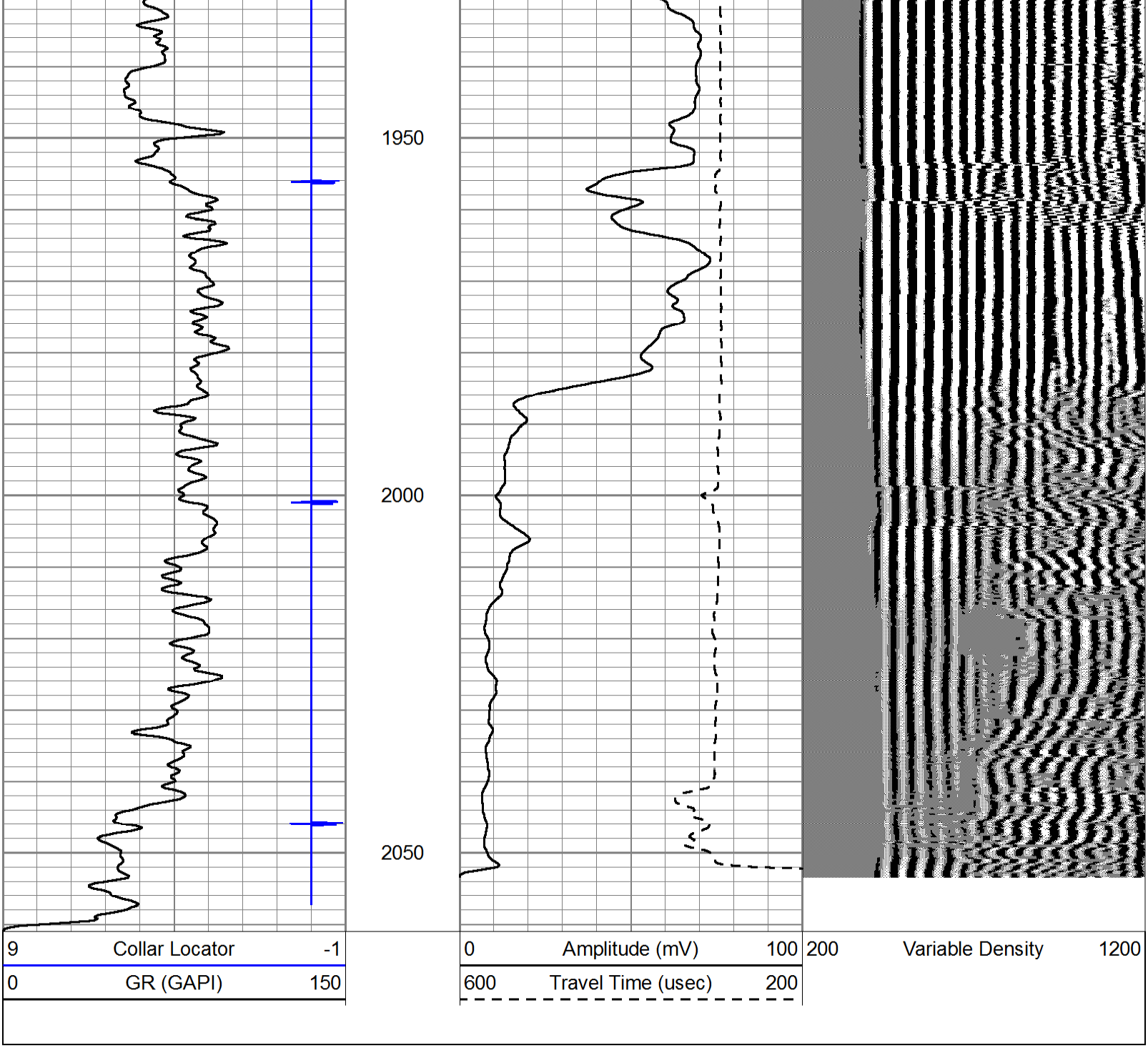

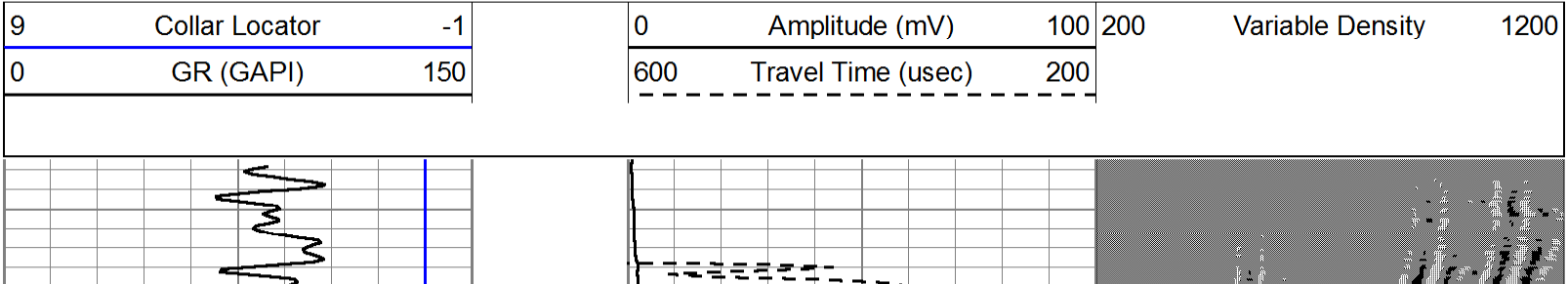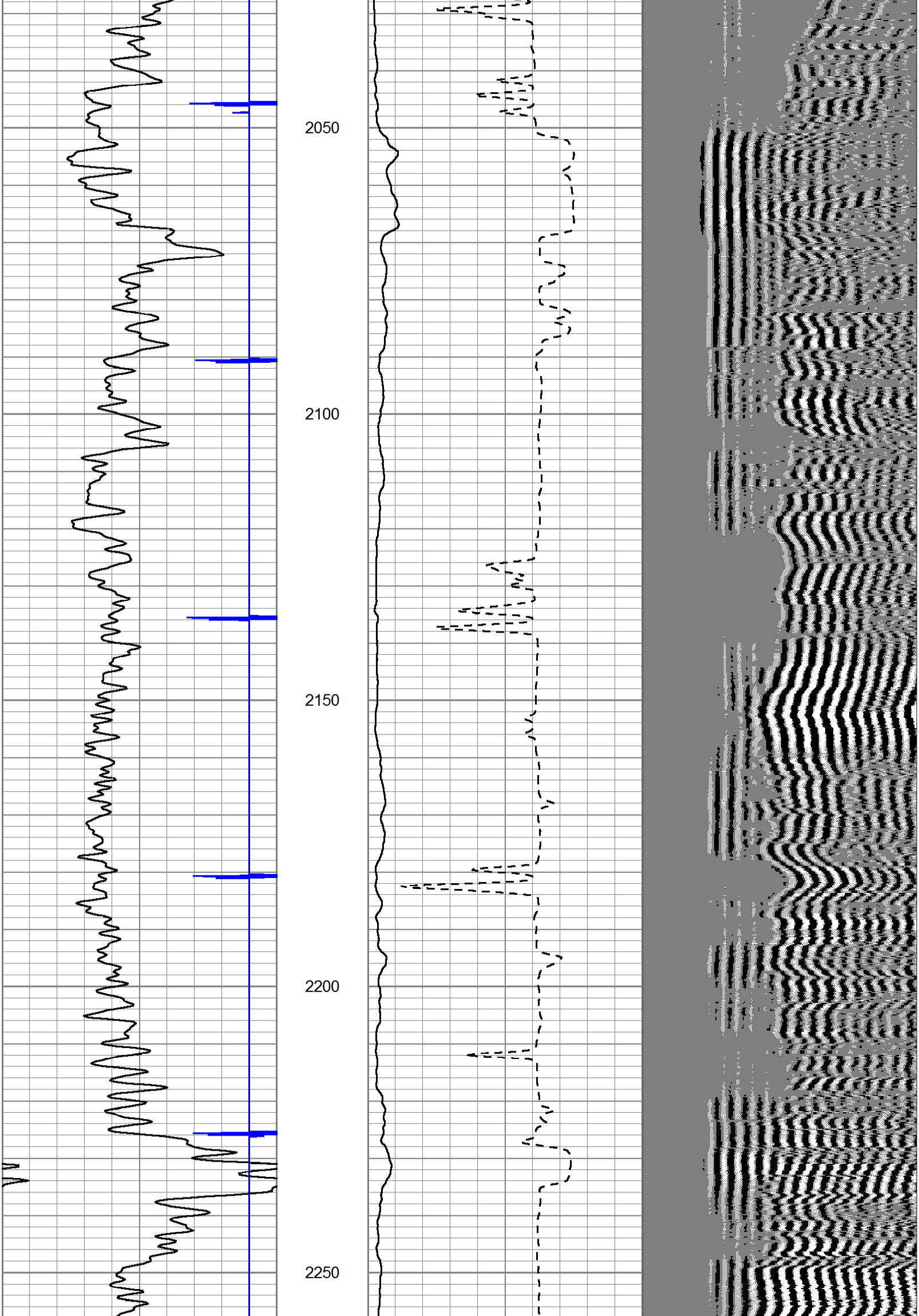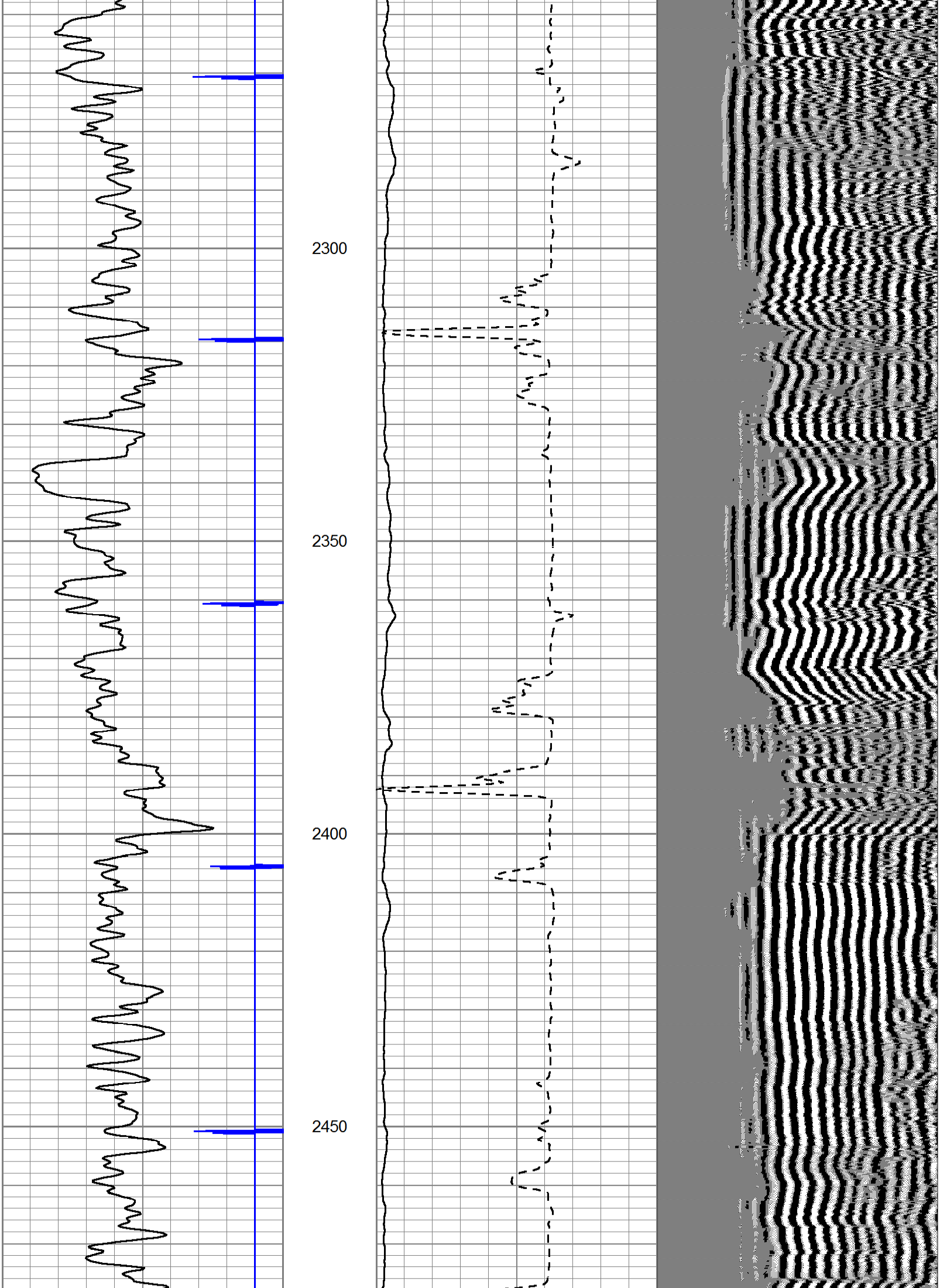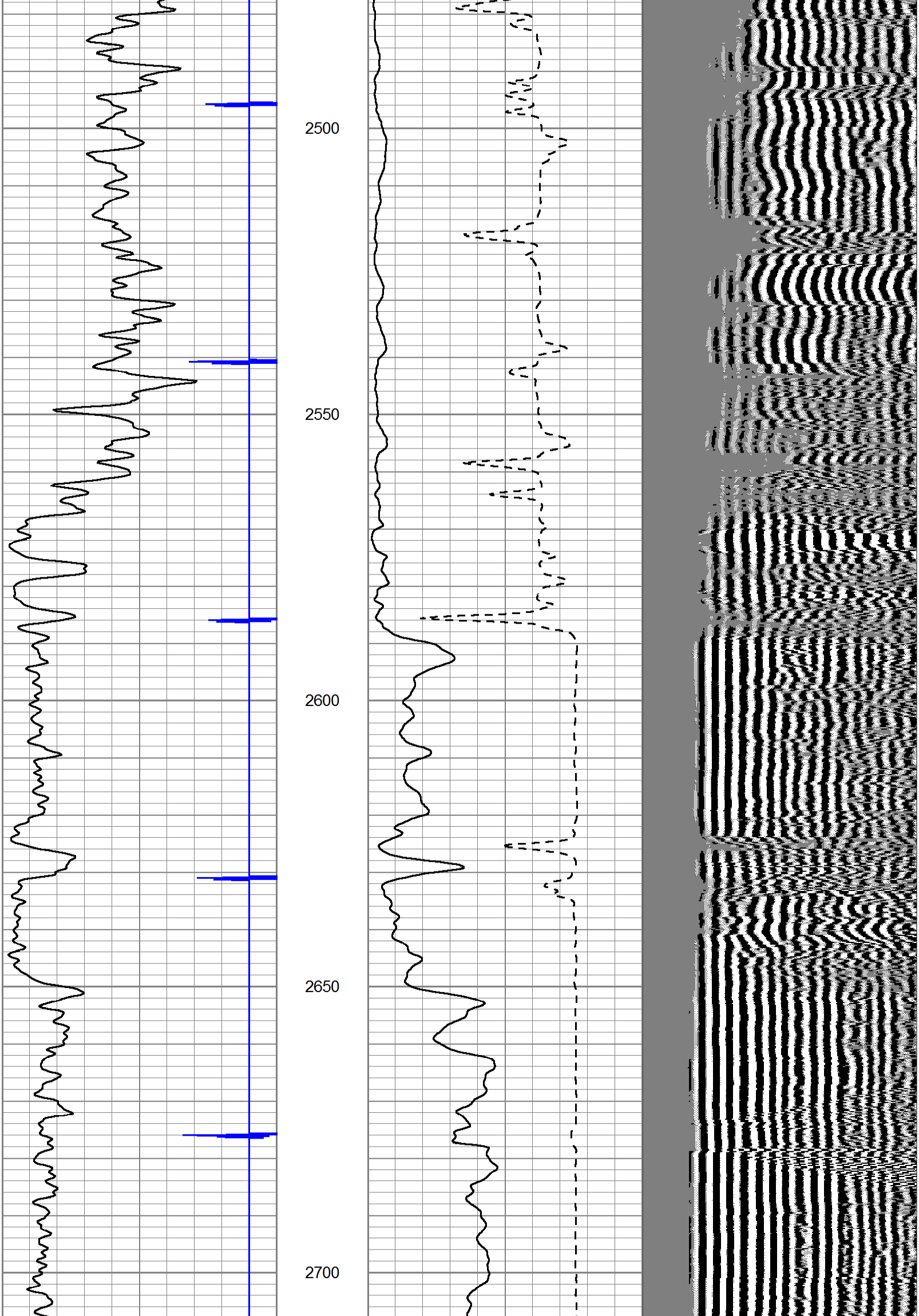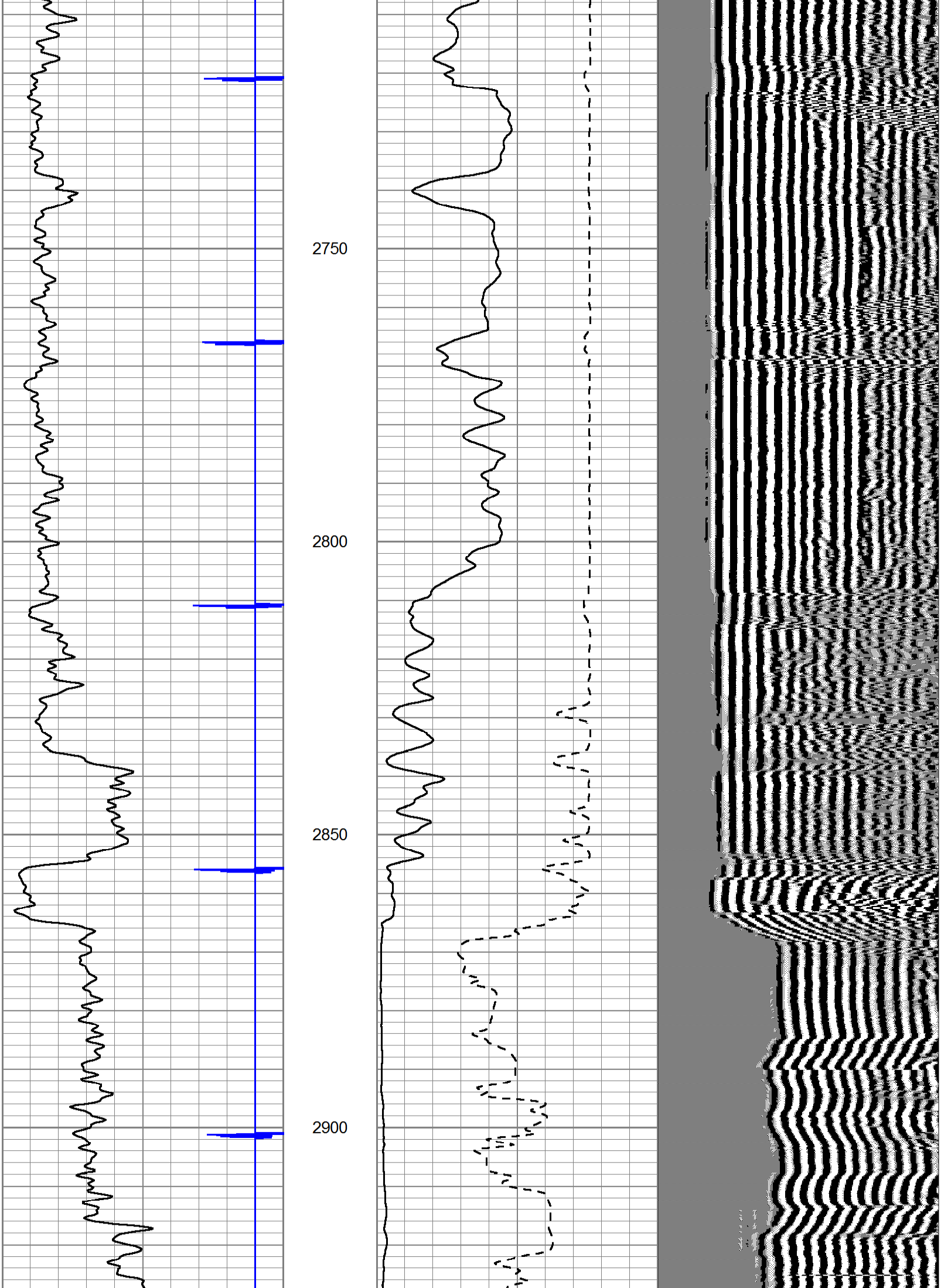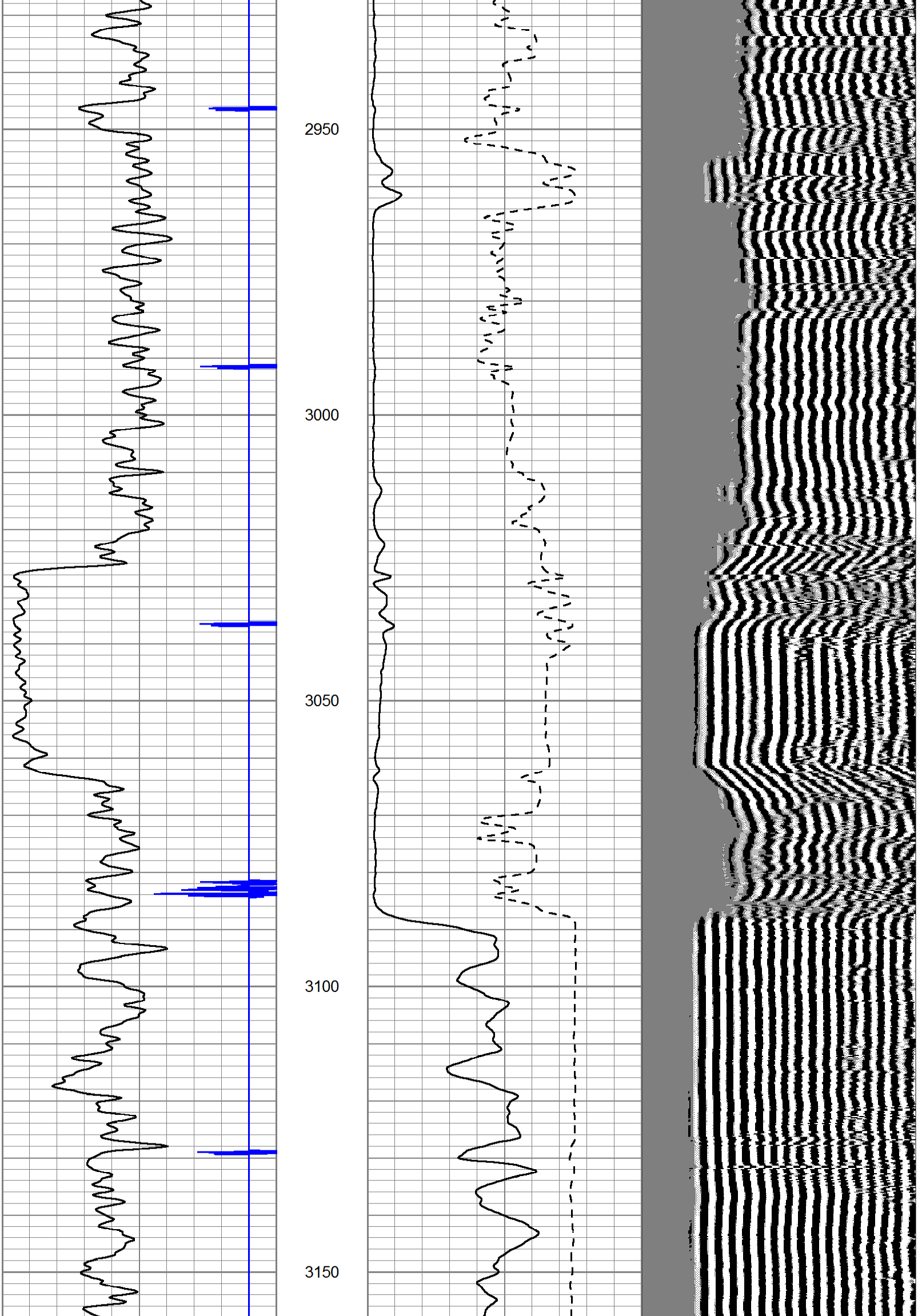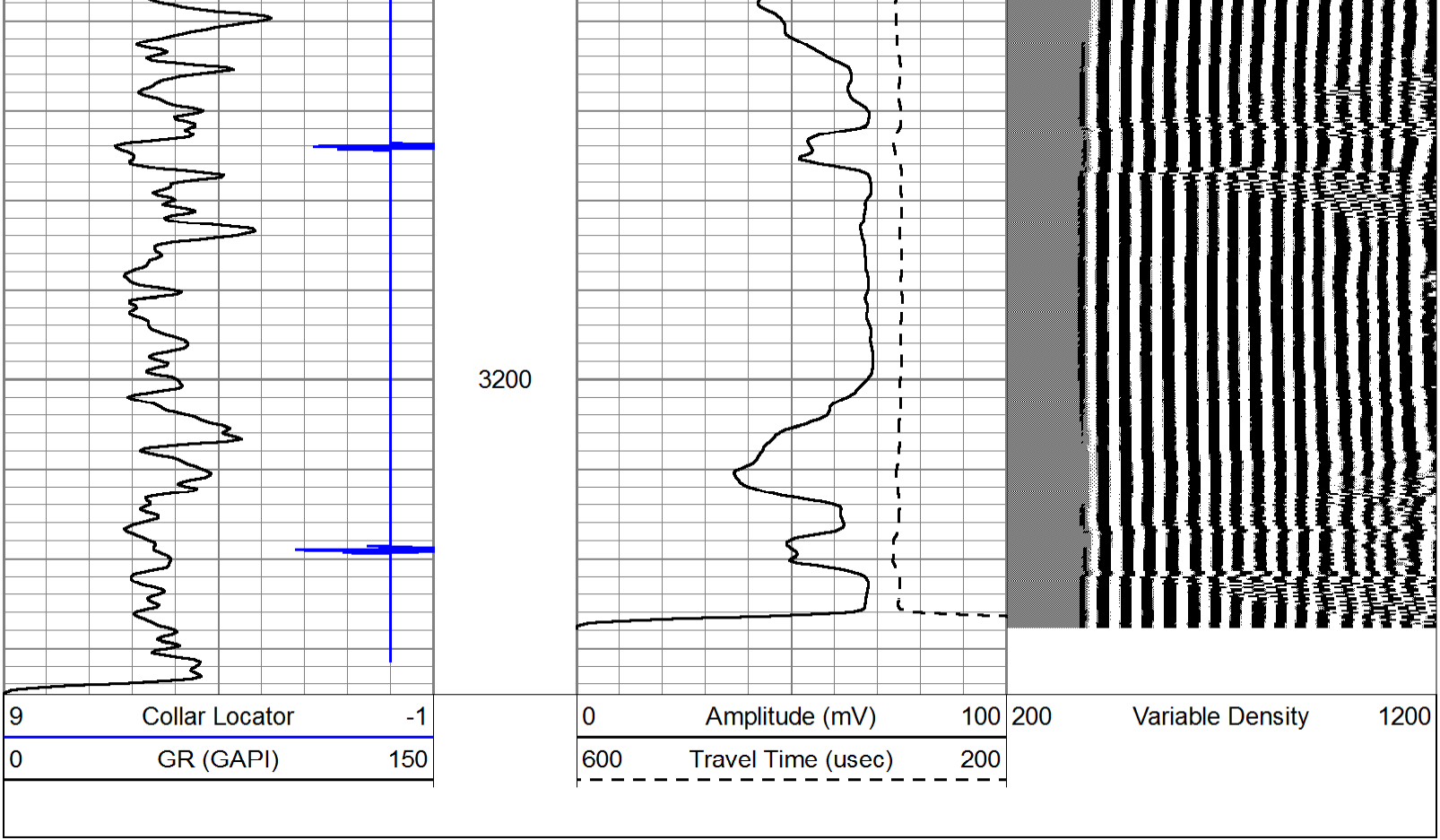Database File: hoffman8.db
Dataset Pathname: pass2.1
Presentation Format: cbldig
Dataset Creation: Fri Dec 15 10:09:03 2023 by Calc Std Casedhole 10071
Charted by: Depth in Feet scaled 1:240