

**Box Elder J#1
Photographic Log
City and County of Denver**



Photo 1: Box Elder J#1 well sign, 10/5/2022.




Photo 2: SS01 collected at former pumping unit location, 10/5/2022.

Box Elder J#1
Photographic Log
City and County of Denver



Photo 3: SS02 collected at former flow line from well head to separator , 10/5/2022.




Photo 4: SS03 collected at former separator location, 10/5/2022.



Photo 5: SS04 collected at former incinerator location, 10/5/2022.



Photo 6: SS05 collected at former flow line from AST to incinerator, 10/5/2022.




Photo 7: SS06 collected at former flow line from separator to AST, 10/5/2022.




Photo 8: SS07 collected at former AST location, 10/5/2022.

Box Elder J#1
Photographic Log
City and County of Denver



Photo 9: SS08 collected at former pit tank location, 10/5/2022.



Photo 10: SS09 collected from soil storage pile on site, 1/6/2023.

Box Elder J#1
Photographic Log
City and County of Denver



Photo 11: SS10 collected at wellhead, 1/23/2023.