


Castor 7-59 12-1-1

FIRR documentation for Doc# 697503330.



Permit securely attached to location sign.




Applying additional road base to uncovered portion of the pad (in-progress)



Applying additional road base to uncovered portion of the pad (in-progress)



*Aerial photo showing topsoil stockpile **and** completed road base application*



Road base highlighted




Topsoil Stockpile


*Aerial photo showing topsoil stockpile **and** completed road base application*



Road base highlighted



Topsoil analysis



Topsoil stockpile



Topsoil Stockpile