

## Inspection Photos

**Location Name:** Wells Ranch State /AA33-766 Pad

**Location #:** 448378



Colorado Oil & Gas Conservation Commission  
Weld County  
+40.465616, -104.447712  
213° SW  
2021-10-05 17:43

**Photo #1**

**Wells Ranch State /AA33-766 Pad** 4: Wellsites  
**4: Producing | PR**



Colorado Oil & Gas Conservation Commission  
Weld County  
+40.465616, -104.447712  
198° S  
2021-10-05 17:43

**Photo #2**

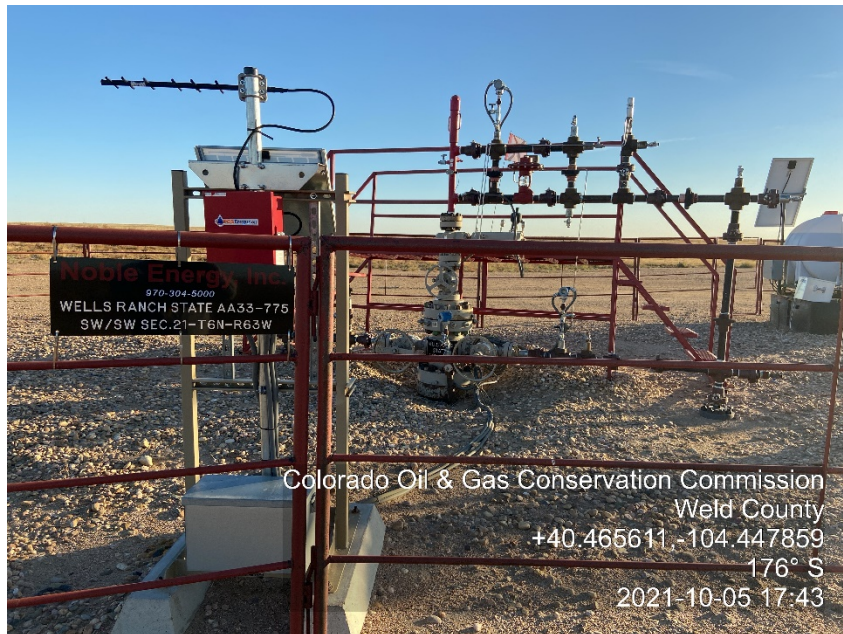
**Wells Ranch State AA33-766 (05-123-43872)** Wellsite  
**Producing | PR**



## Inspection Photos

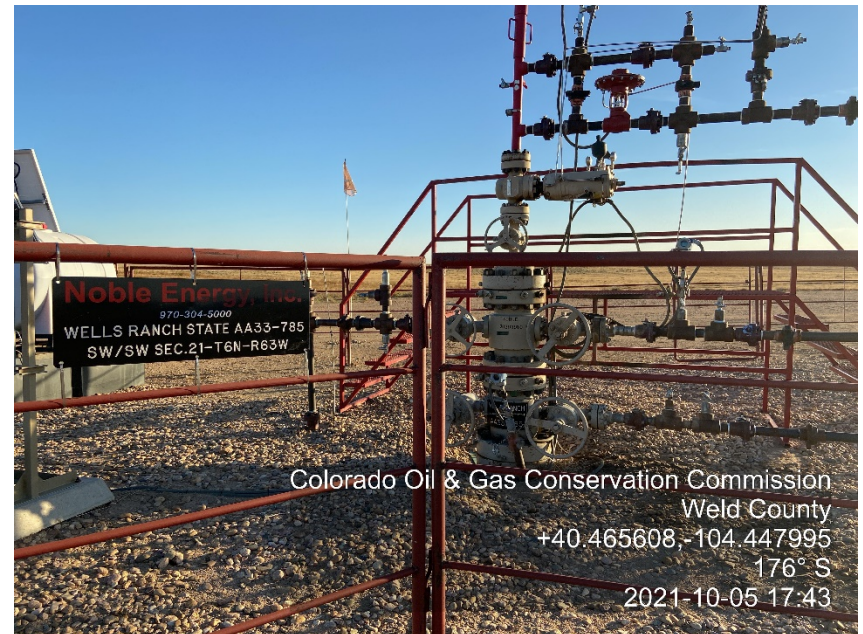
**Location Name:** Wells Ranch State /AA33-766 Pad

**Location #:** 448378



**Photo #3**

**Wells Ranch State AA33-775 (05-123-43871) Wellsite**  
**Producing | PR**



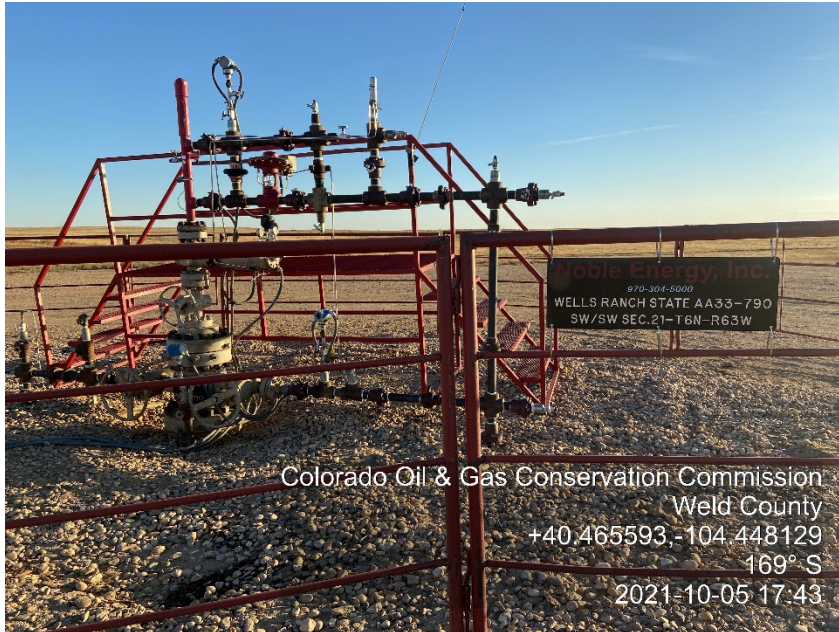
**Photo #4**

**Wells Ranch State AA33-785 (05-123-43875) Wellsite**  
**Producing | PR**

## Inspection Photos

**Location Name:** Wells Ranch State /AA33-766 Pad

**Location #:** 448378



**Photo #5**

**Wells Ranch State AA33-790 (05-123-43876) Wellsite**  
**Producing | PR**



**Photo #6**

**Wells Ranch State /AA33-766 Pad 4: Wellsites**  
**Gas Lift Manifolds**  
**Active**