

Valkyrie Operating LLC, Jones-Dupree 1
121-05415

Inspection #688308631

9/28-29/2020

PA and Tank Battery Inspection



COLORADO

**Oil & Gas Conservation
Commission**

Department of Natural Resources



VALKYRIE RESOURCES

JONES-DUPREE 1

API# 05-121-05415

SWNE Sec 26 T3S R51W

IN CASE OF EMRGENCY CALL:
IN 1-303-996-7766 LL:
OR AFTER HOURS:
• 1-307-388-0290 OR 911 •

Colorado Oil and Gas Conservation Commission

39.76641, -103.05495, 4530.8ft, 59°

09/28/2020 12:17:08 PM

#8



VIN 00503
USDOT 565989

Colorado Oil and Gas Conservation Commission
39.76643, -103.05515, 4547.2ft, 191°
09/28/2020 12:17:37 PM



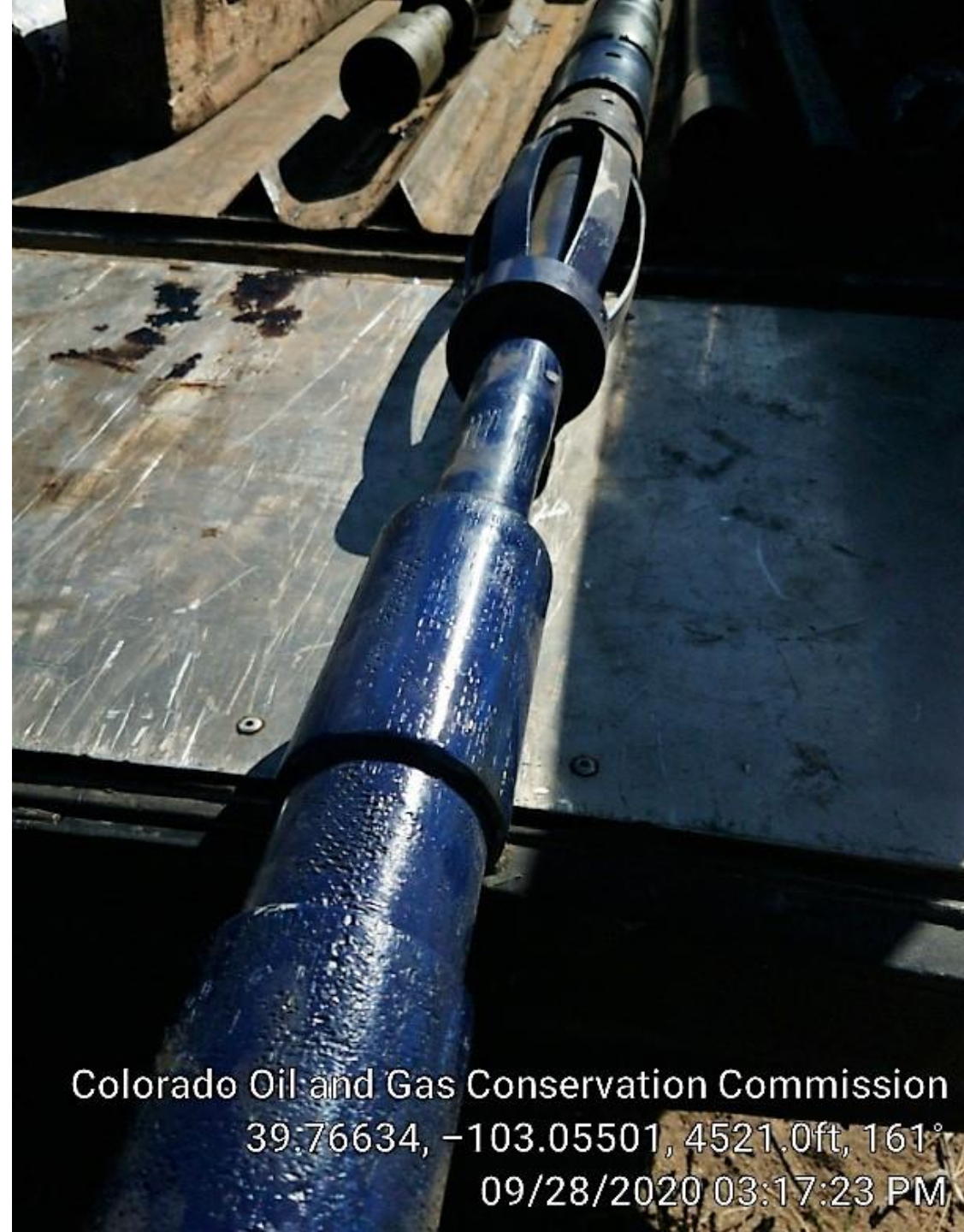
Colorado Oil and Gas Conservation Commission
39.7663, -103.05533, 4524.3ft, 79°
09/28/2020 03:02:33 PM



Colorado Oil and Gas Conservation Commission
39.76644, -103.05516, 4550.5ft, 89°
09/28/2020 12:17:42 PM



Colorado Oil and Gas Conservation Commission
39.76646, -103.05498, 4537.4ft, 86°
09/28/2020 02:34:53 PM



Colorado Oil and Gas Conservation Commission
39.76634, -103.05501, 4521.0ft, 161°
09/28/2020 03:17:23 PM



Colorado Oil and Gas Conservation Commission
39.76614, -103.05508, 4557.1ft, 356°
09/29/2020 09:08:59 AM



Colorado Oil and Gas Conservation Commission
39.76707, -103.05471, 4530.8ft, 186°
09/29/2020 09:37:21 AM



VALKYRIE RESOURCES *TM*

For Emergency Call: 307-347-3737 or 911

Leases: Jones, Jones JW, Jones Dupree
HWY 63 & HWY 36, E 2 TO RD 12,
E @ Y, 7 M TO RD MM, N 17 & W IN 10

Colorado Oil and Gas Conservation Commission
39.76798, -103.05477, 4540.7ft, 84°
09/29/2020 09:38:36 AM



Colorado Oil and Gas Conservation Commission

39.76713, -103.05466, 4521.0ft, 360°

09/29/2020 09:37:10 AM



Colorado Oil and Gas Conservation Commission
39.76787, -103.0546, 4550.5ft, 175°
09/29/2020 09:40:05 AM



1500
BBL

Colorado Oil and Gas Conservation Commission
39.76771, -103.05449, 4550.5ft, 306°
09/29/2020 09:41:56 AM



Colorado Oil and Gas Conservation Commission
39.76773, -103.05444, 4547.2ft, 252°
09/29/2020 09:41:48 AM



Colorado Oil and Gas Conservation Commission
39.76788, -103.05452, 4550.5ft, 4°
09/29/2020 09:41:17 AM



Colorado Oil and Gas Conservation Commission

39.65883, -102.84951, 238°

09/29/2020 09:48:50 AM



Colorado Oil and Gas Conservation Commission
39.7679, -103.05519, 4560.4ft, 59°
09/29/2020 09:49:39 AM



Colorado Oil and Gas Conservation Commission
39.76789, -103.05501, 4580.1ft, 299°
09/29/2020 09:49:02 AM



Colorado Oil and Gas Conservation Commission
39.76858, -103.05485, 4563.6ft, 288°
09/29/2020 09:53:55 AM




Colorado Oil and Gas Conservation Commission

39.7688, -103.05497, 4560.4ft, 223°

09/29/2020 09:52:06 AM



Colorado Oil and Gas Conservation Commission
39.76875, -103.05508, 4547.2ft, 219°
09/29/2020 09:52:28 AM




Colorado Oil and Gas Conservation Commission
39.76876, -103.05508, 4544.0ft, 149°
09/29/2020 09:52:34 AM




Colorado Oil and Gas Conservation Commission
39.76867, -103.0551, 4553.8ft, 163°
09/29/2020 09:52:48 AM



Colorado Oil and Gas Conservation Commission
39.76859, -103.05498, 4557.1ft, 332°
09/29/2020 09:53:40 AM



Colorado Oil and Gas Conservation Commission
39.76638, -103.05502, 4560.4ft, 247°
09/29/2020 12:59:07 PM



Colorado Oil and Gas Conservation Commission
39.76642, -103.05504, 4507.9ft, 97°
09/29/2020 02:49:26 PM



Colorado Oil and Gas Conservation Commission
39.70799, -103.05948, 12°
09/29/2020 03:08:03 PM