

Company : BAYSWATER EXPLORATION & PRODUCTION

Well : COT EAST O-30-29HN

Field : WATTENBURG

Date : 28-Nov-2019

Time : 09:08

COMPANY : BAYSWATER EXPLORATION & PRODUCTION

WELL : COT EAST O-30-29HN

FIELD : WATTENBURG

Log as of:

@

Attention :

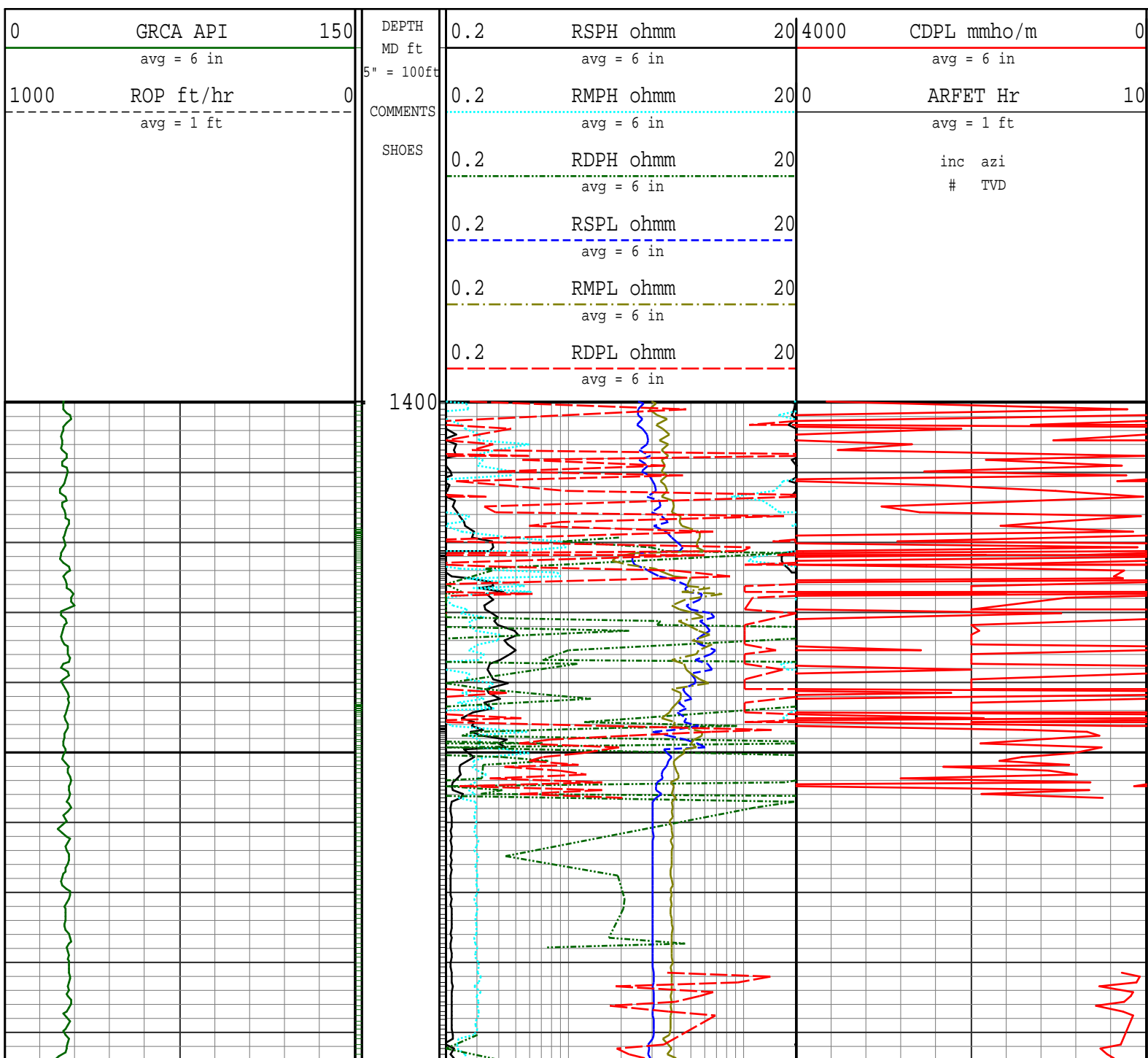
Copy :

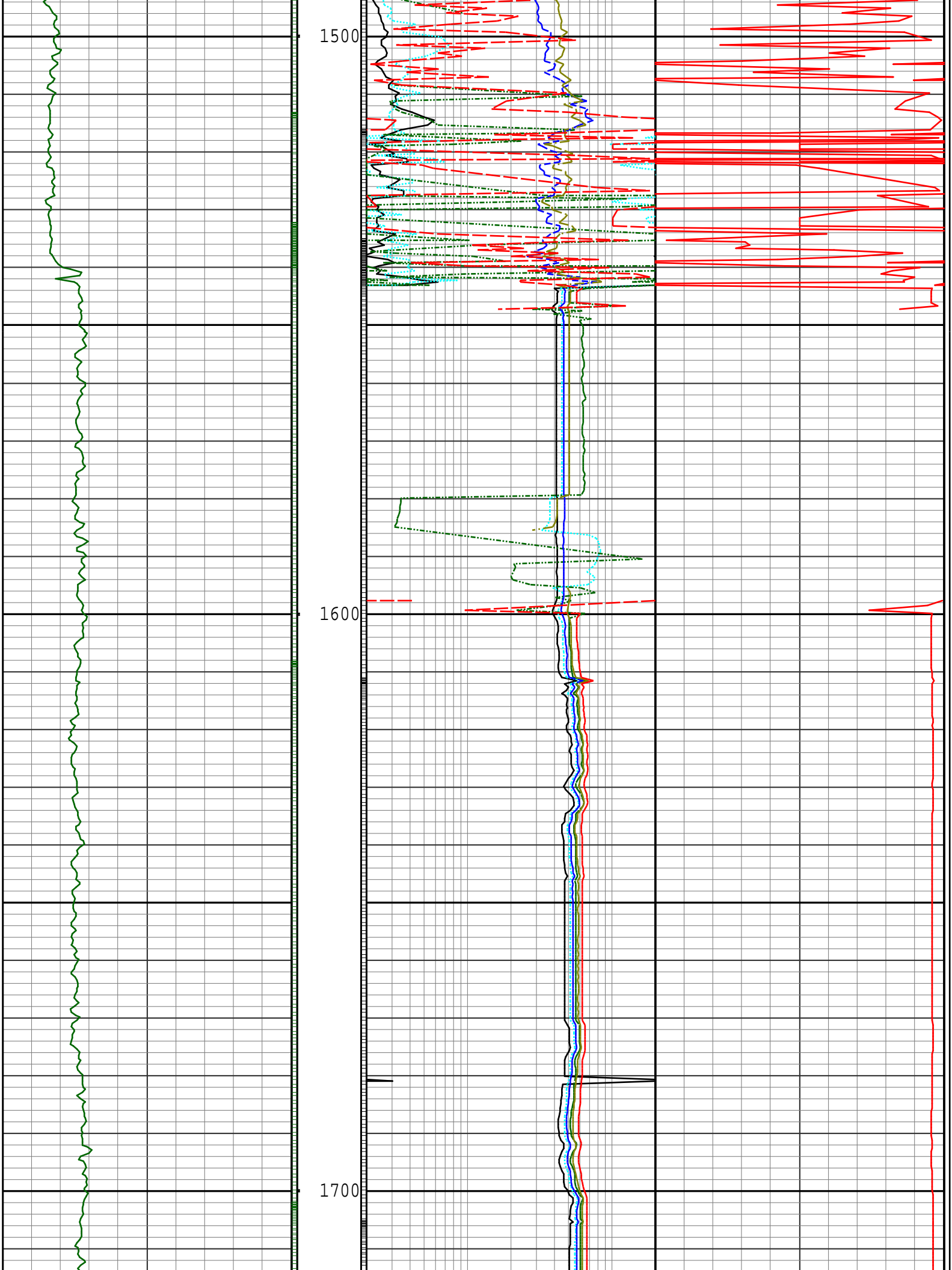
REMARKS:

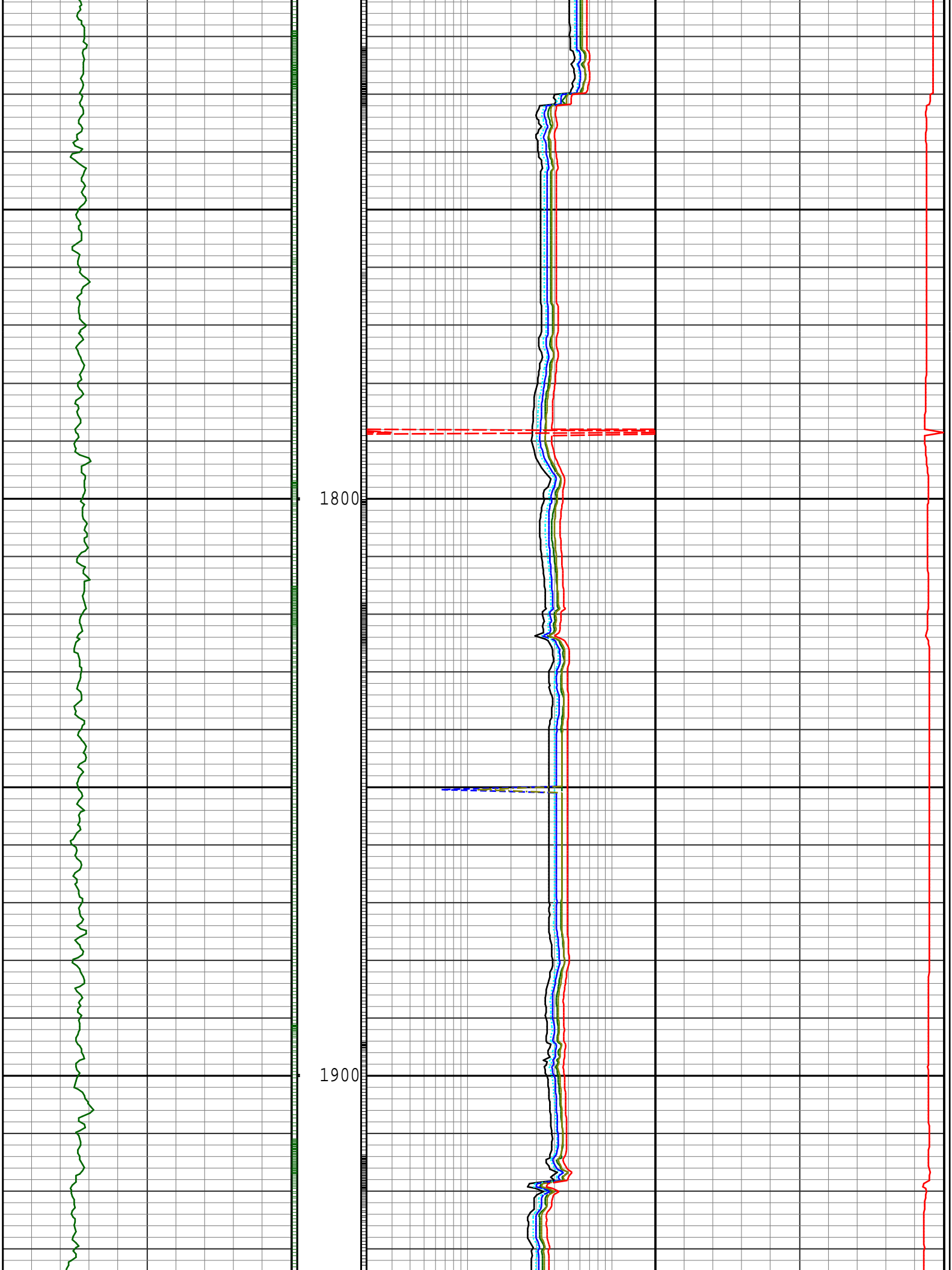
THE USE OF AND RELIANCE UPON THIS RECORDED-DATA BY THE HEREIN NAMED COMPANY (AND ANY OF ITS AFFILIATES, PARTNERS, REPRESENTATIVES, AGENTS, CONSULTANTS AND EMPLOYEES) IS SUBJECT TO THE TERMS AND CONDITIONS AGREED UPON BETWEEN SCHLUMBERGER AND THE COMPANY, INCLUDING: (a) RESTRICTIONS ON USE OF THE RECORDED-DATA; (b) DISCLAIMERS AND WAIVERS OF WARRANTIES AND REPRESENTATIONS REGARDING COMPANY'S USE AND RELIANCE UPON THE RECORDED-DATA; AND (c) CUSTOMER'S FULL AND SOLE RESPONSIBILITY FOR ANY INFERENCE DRAWN OR DECISION MADE IN CONNECTION WITH THE USE OF THIS RECORDED-DATA

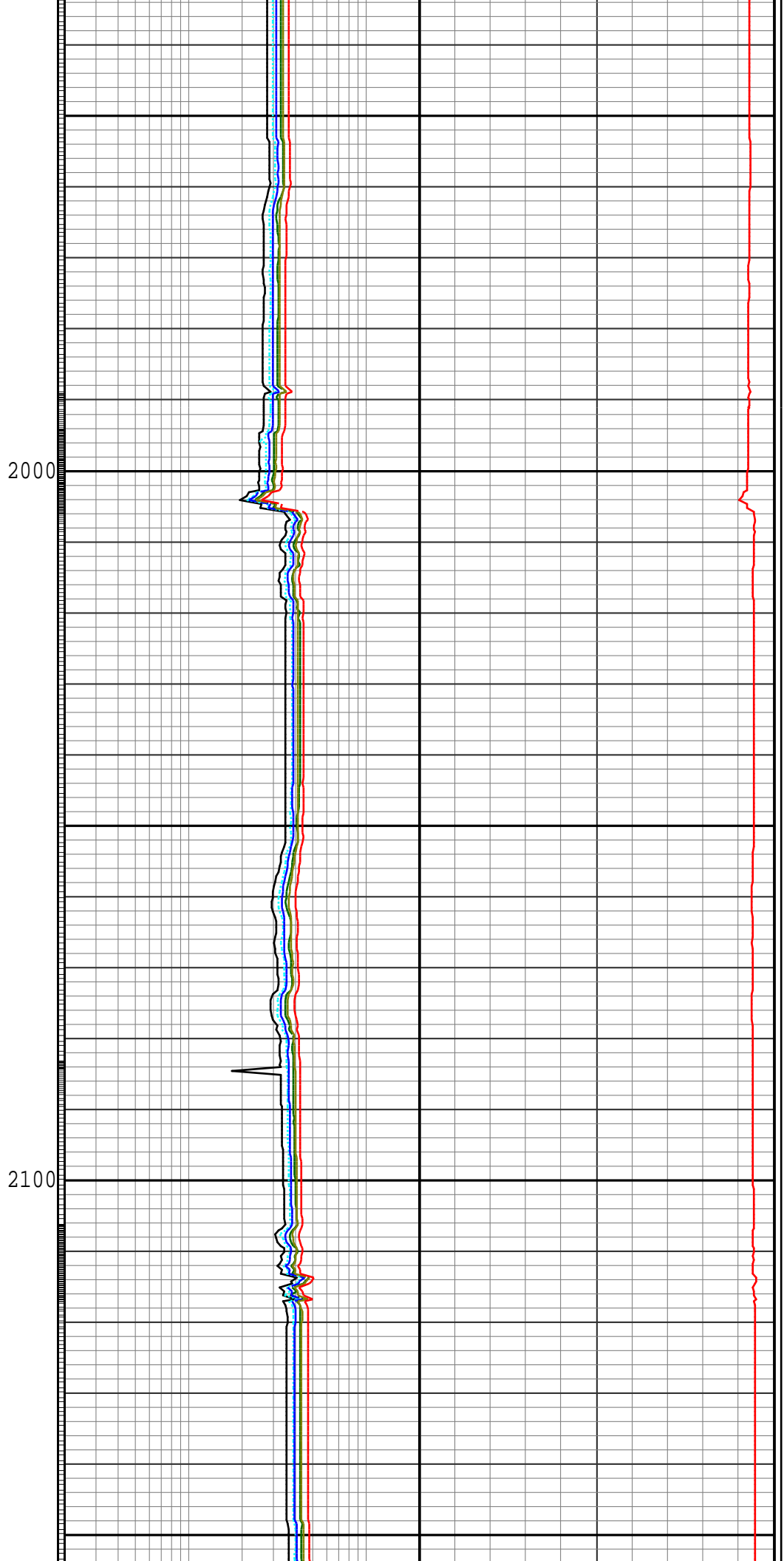
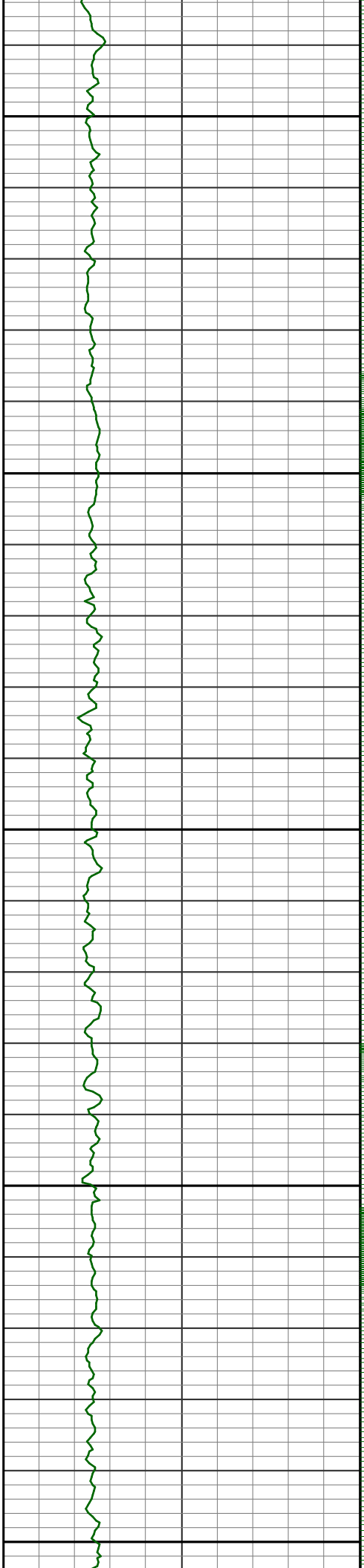
Version No : RX6 V7.02-TP Release 06Jan2017

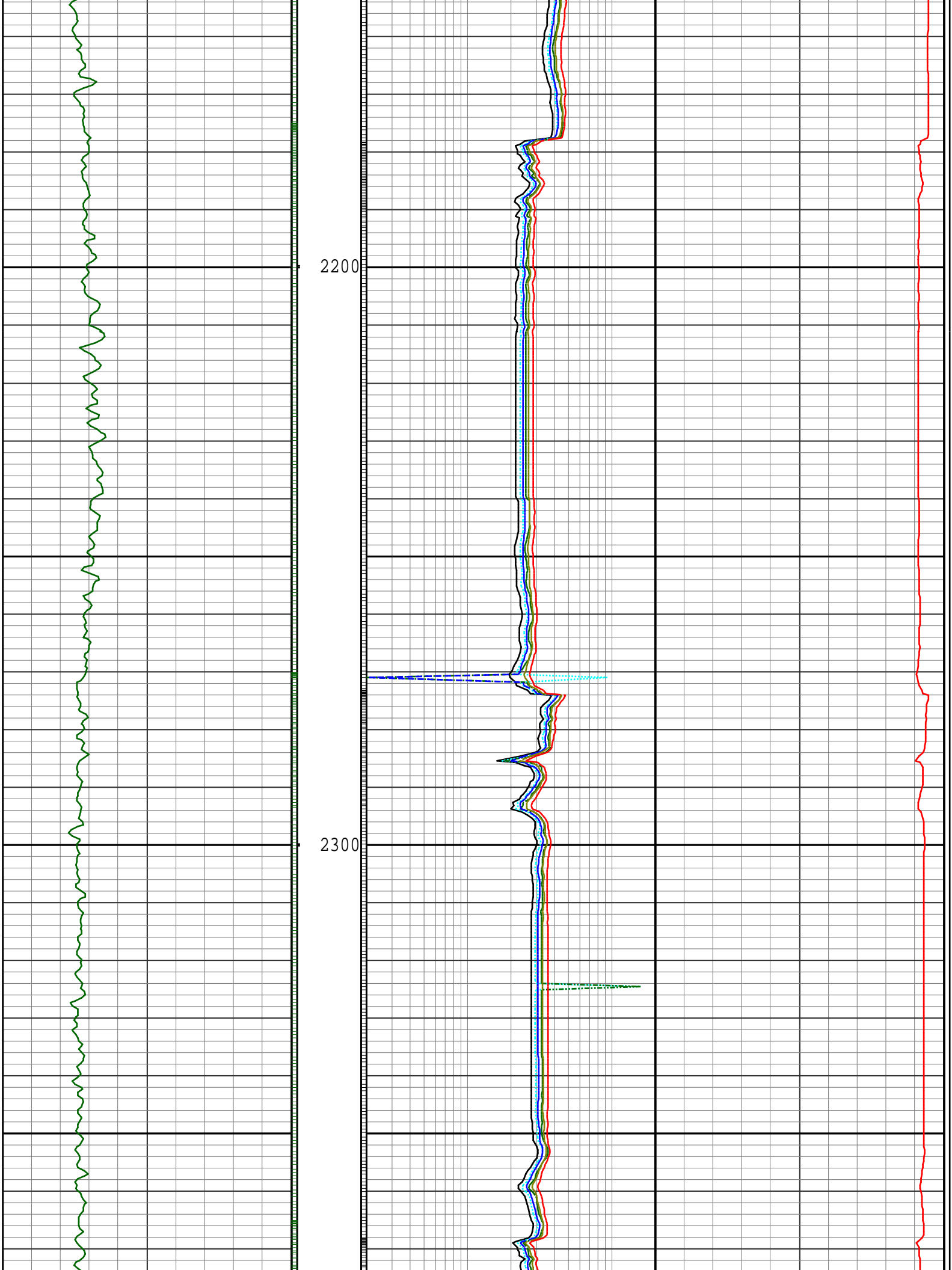
Plot Time : 28-Nov-2019 09:07

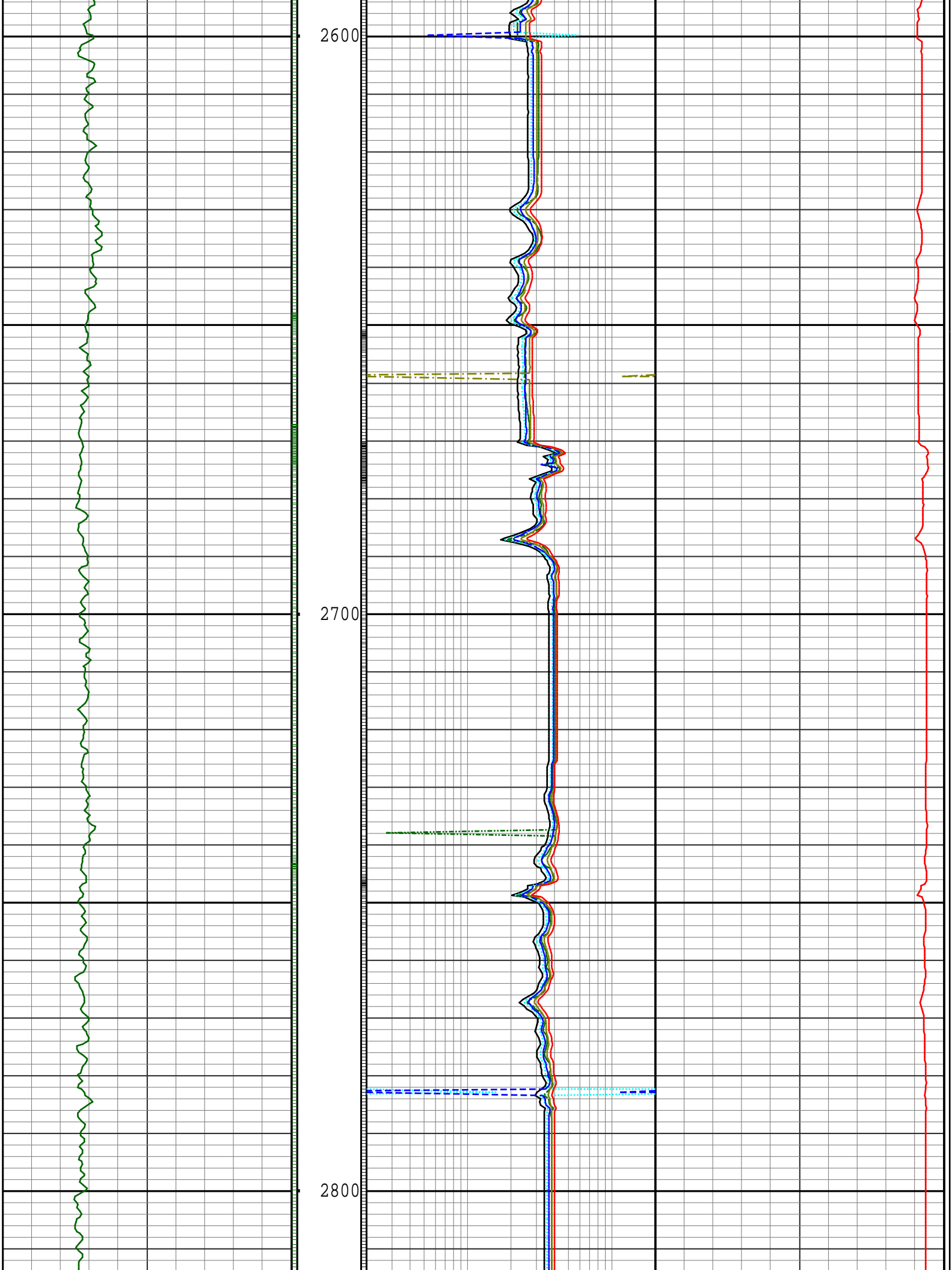


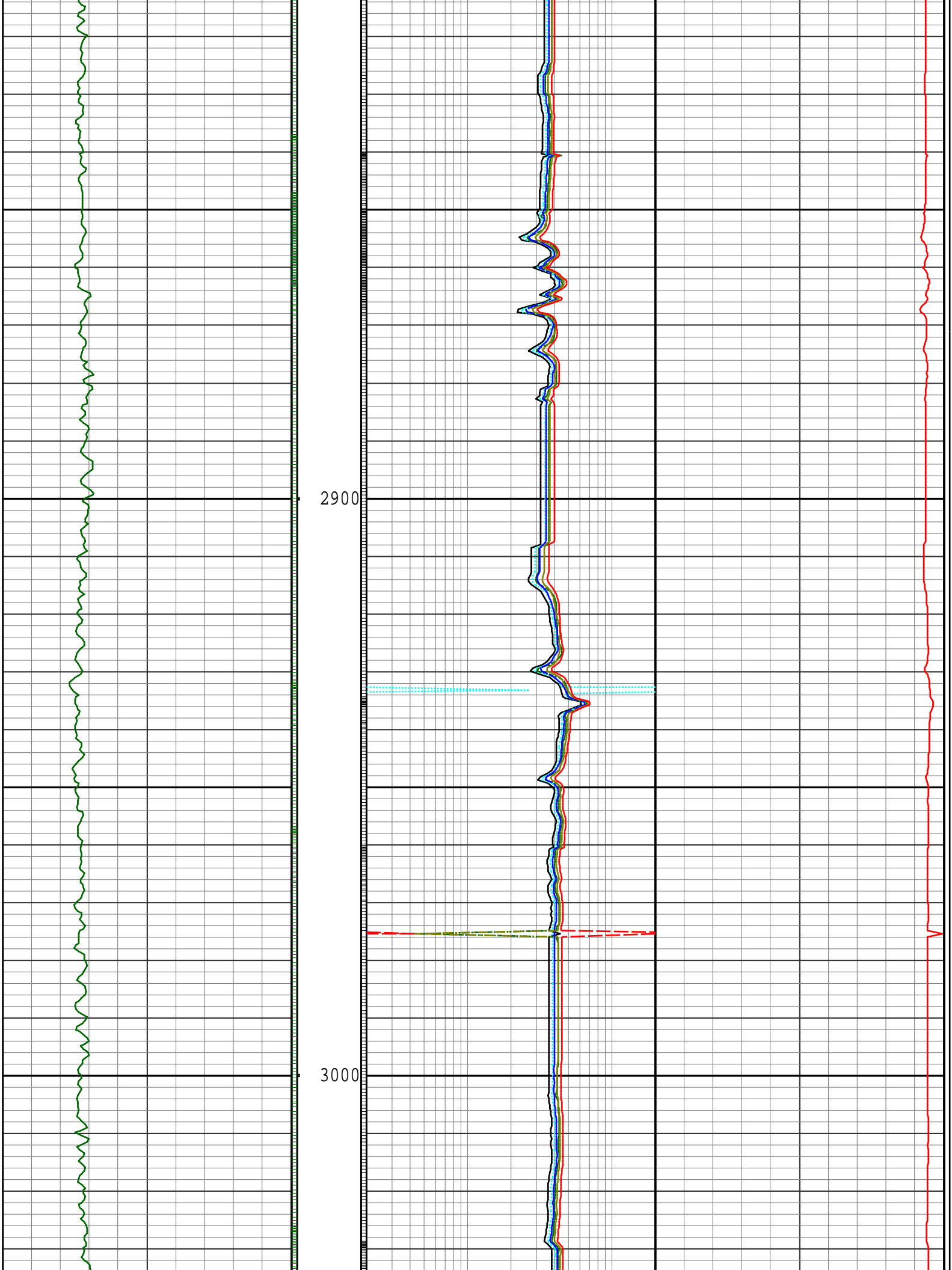


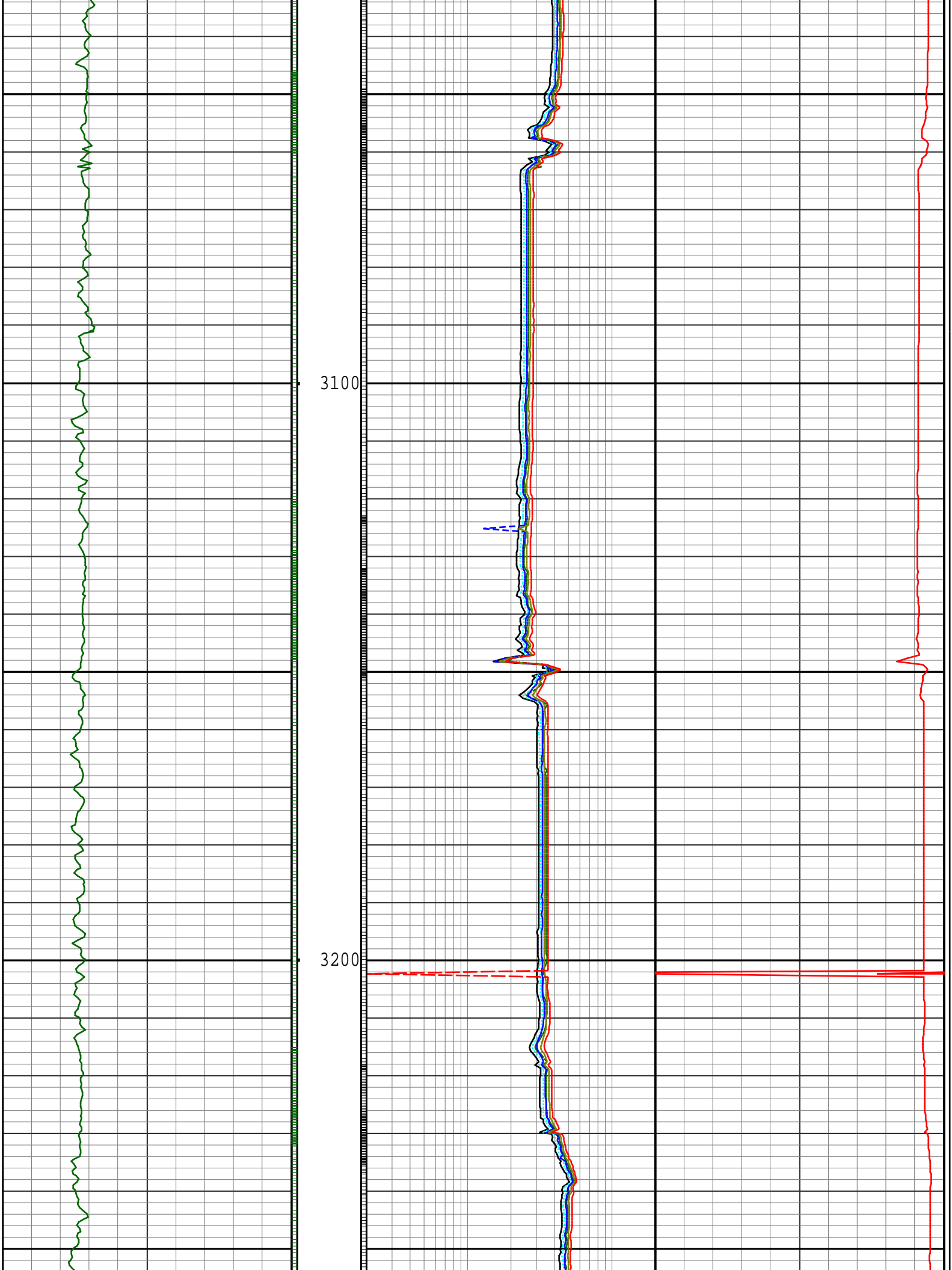


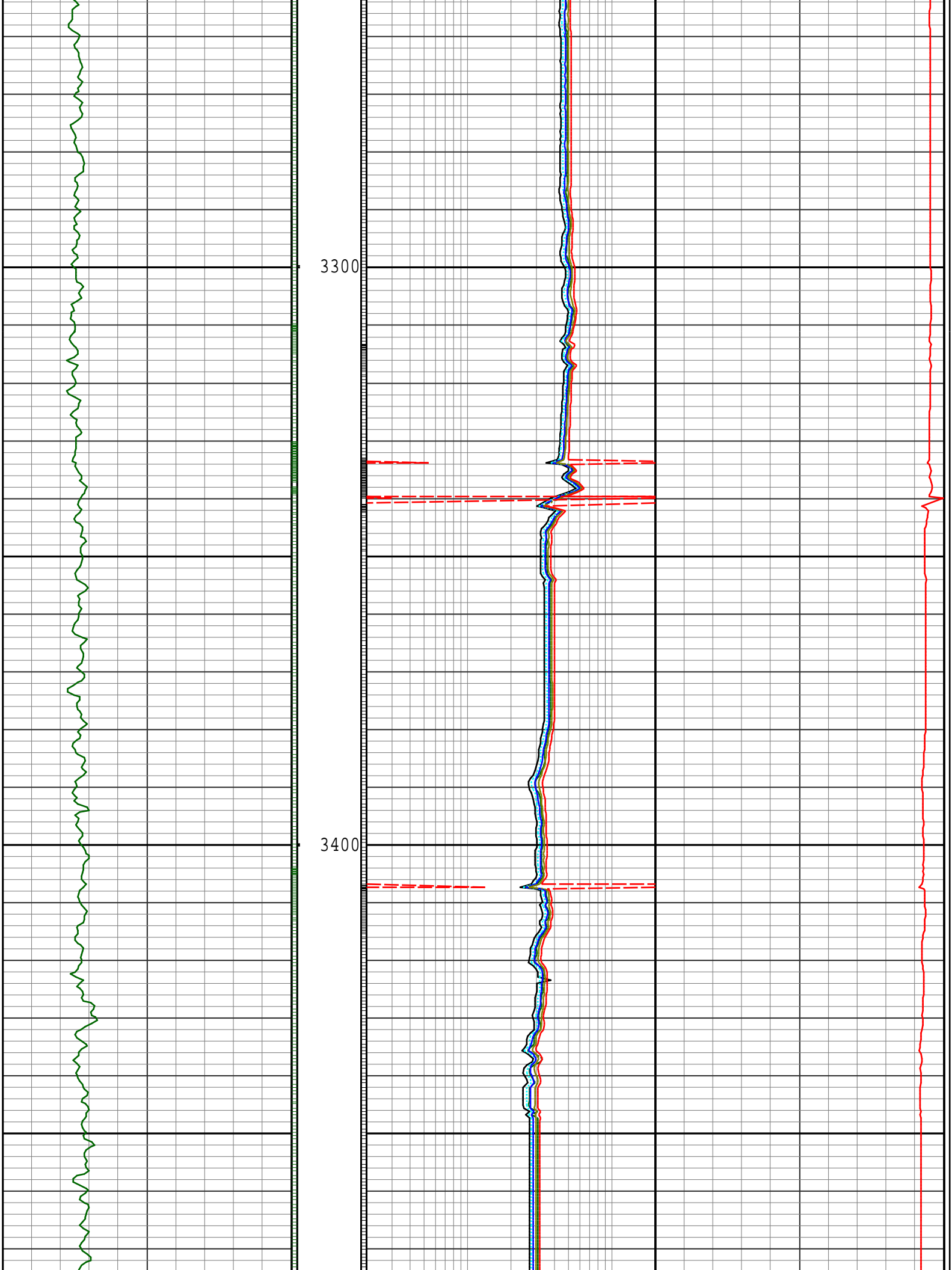


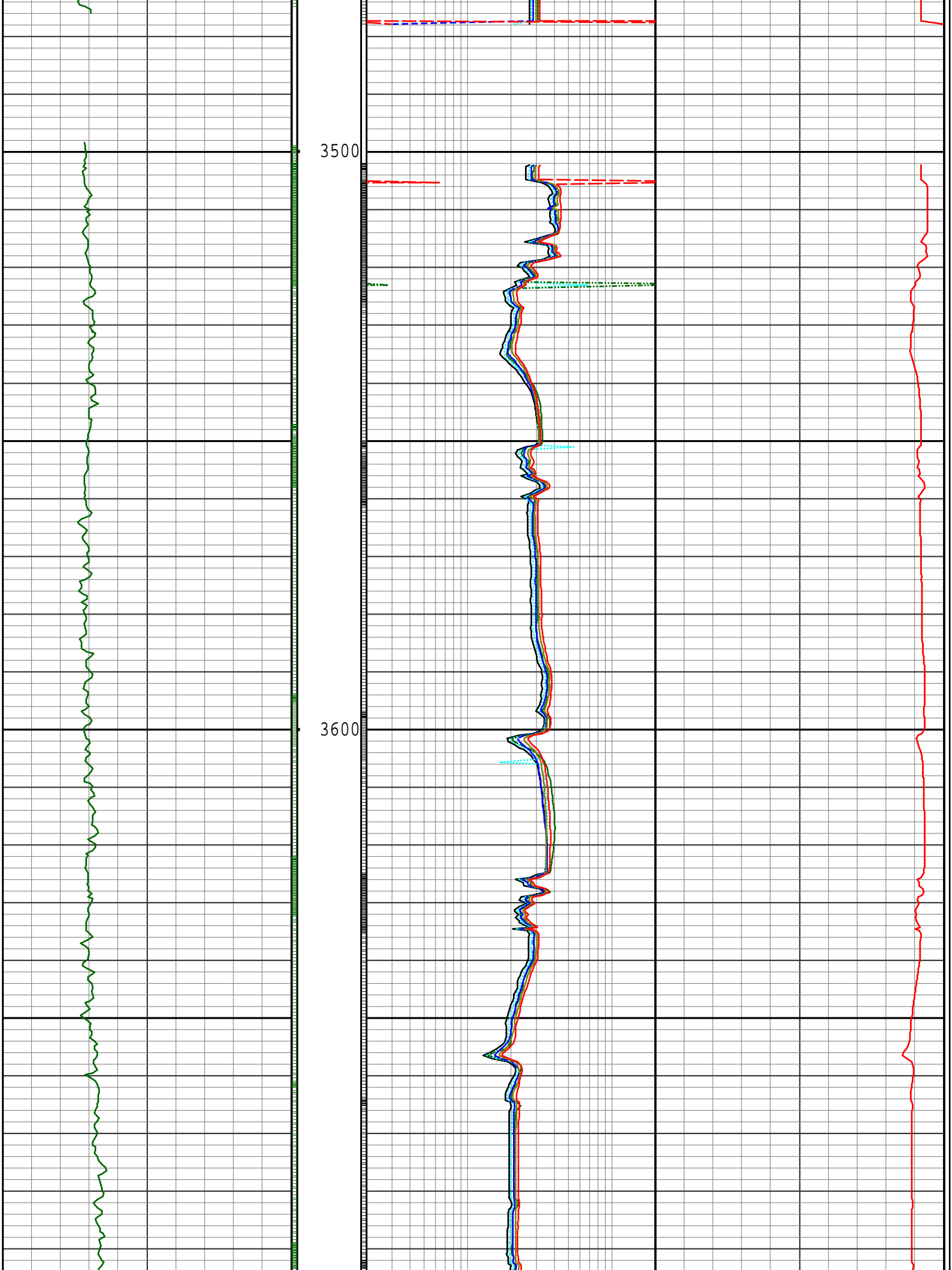


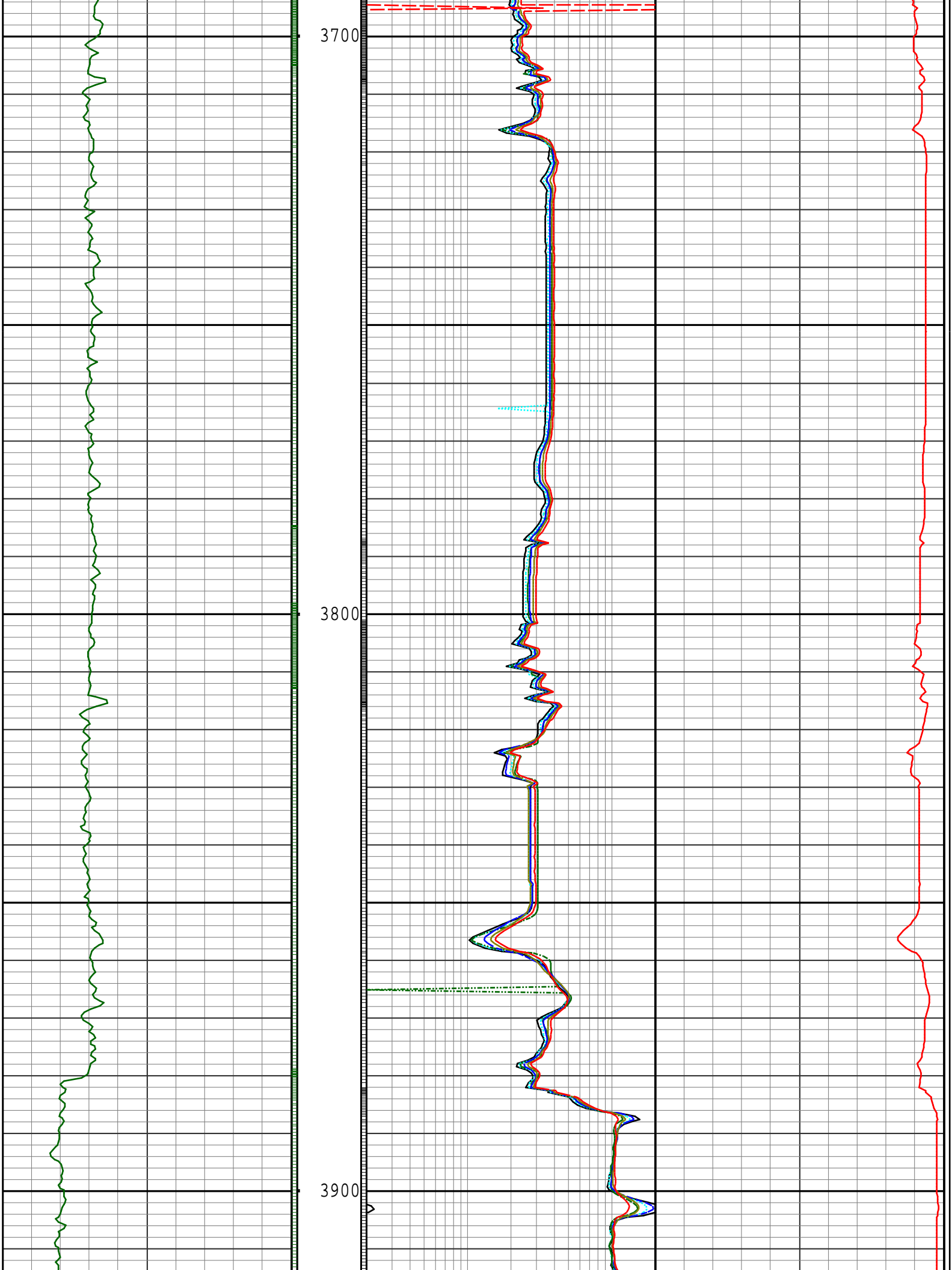


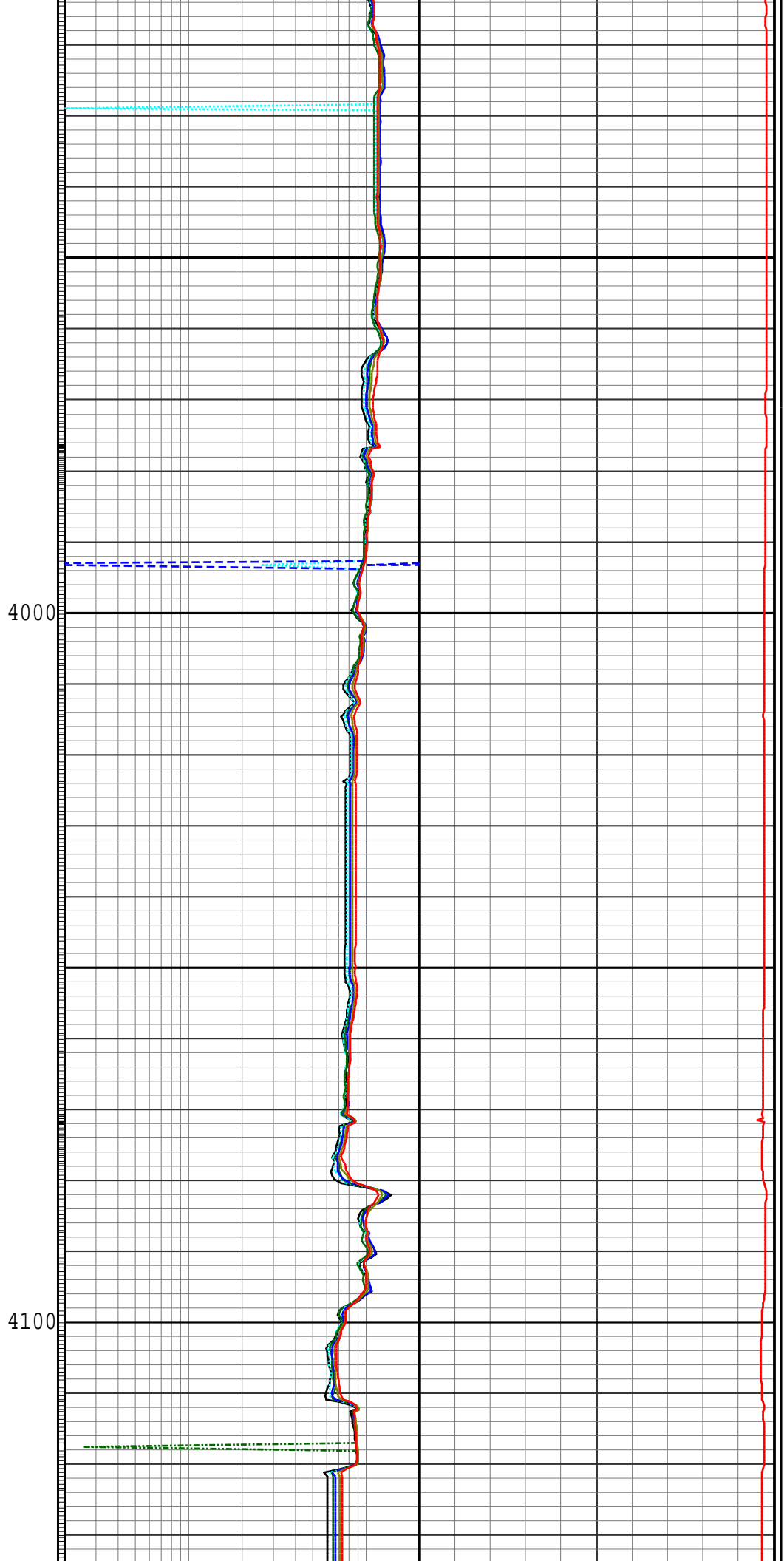
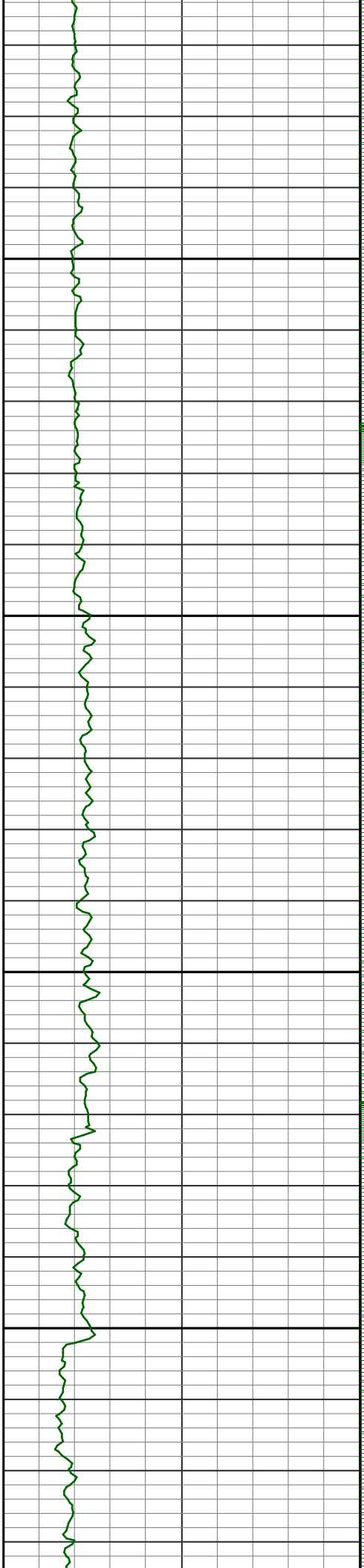


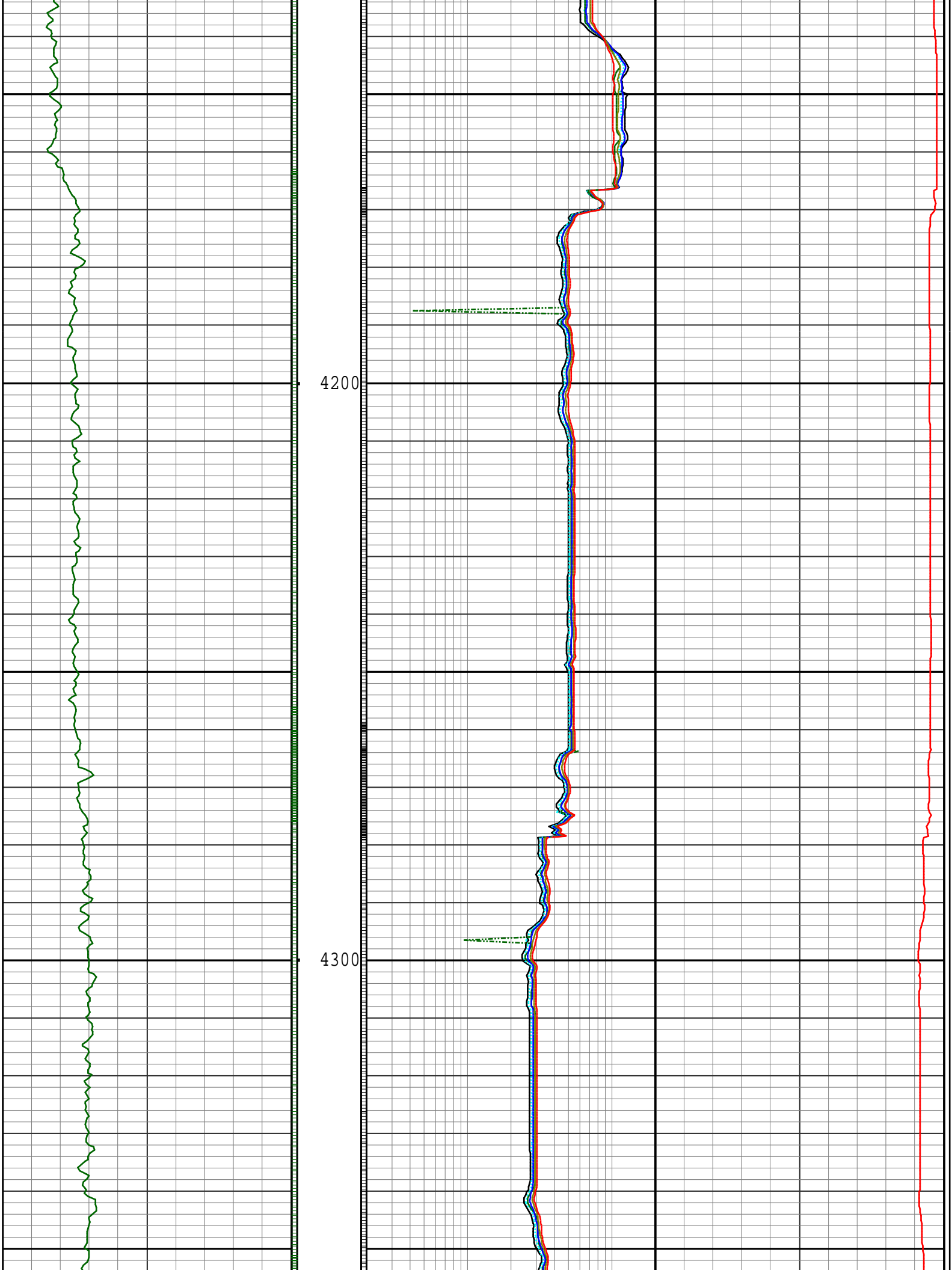


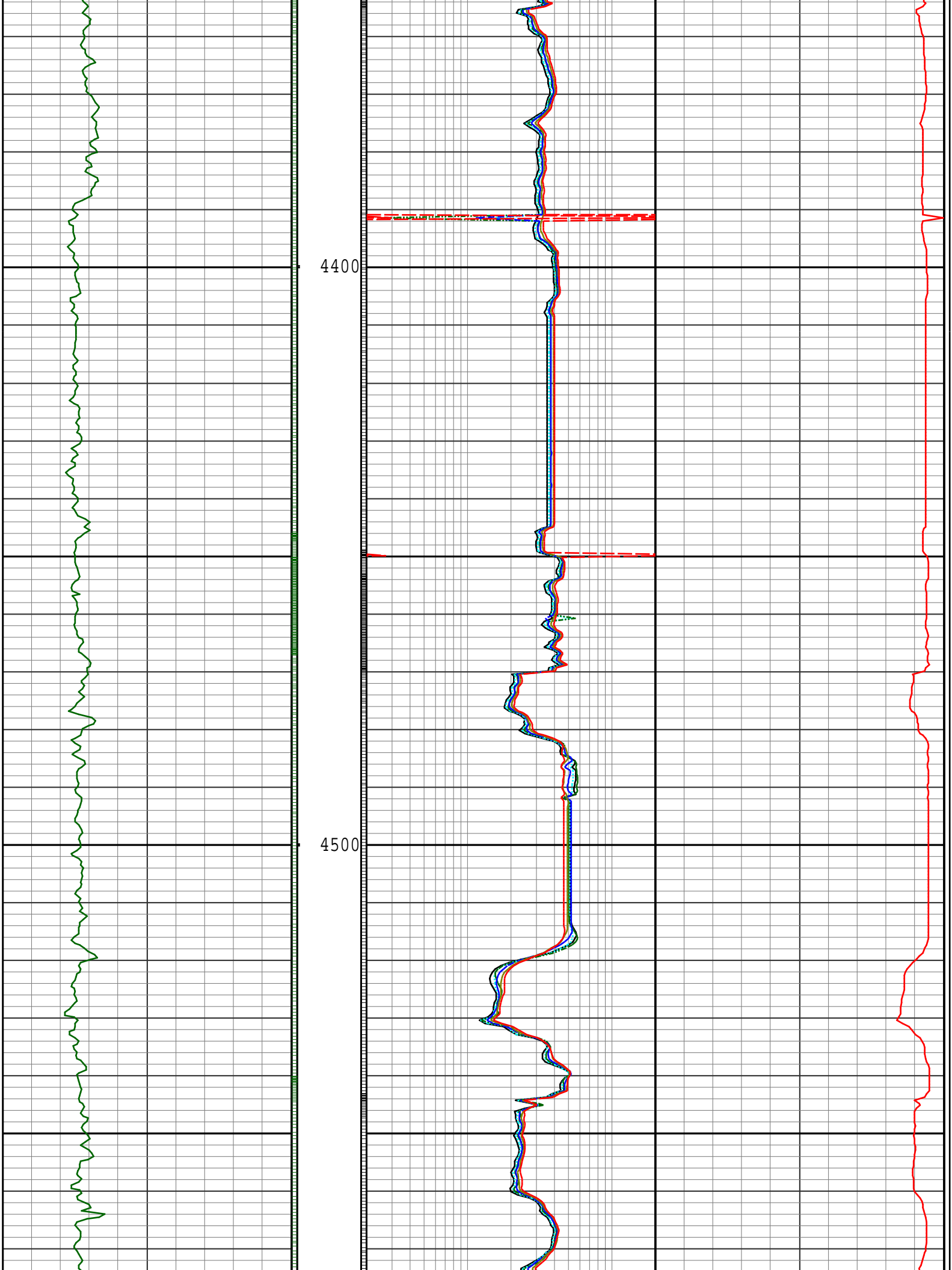


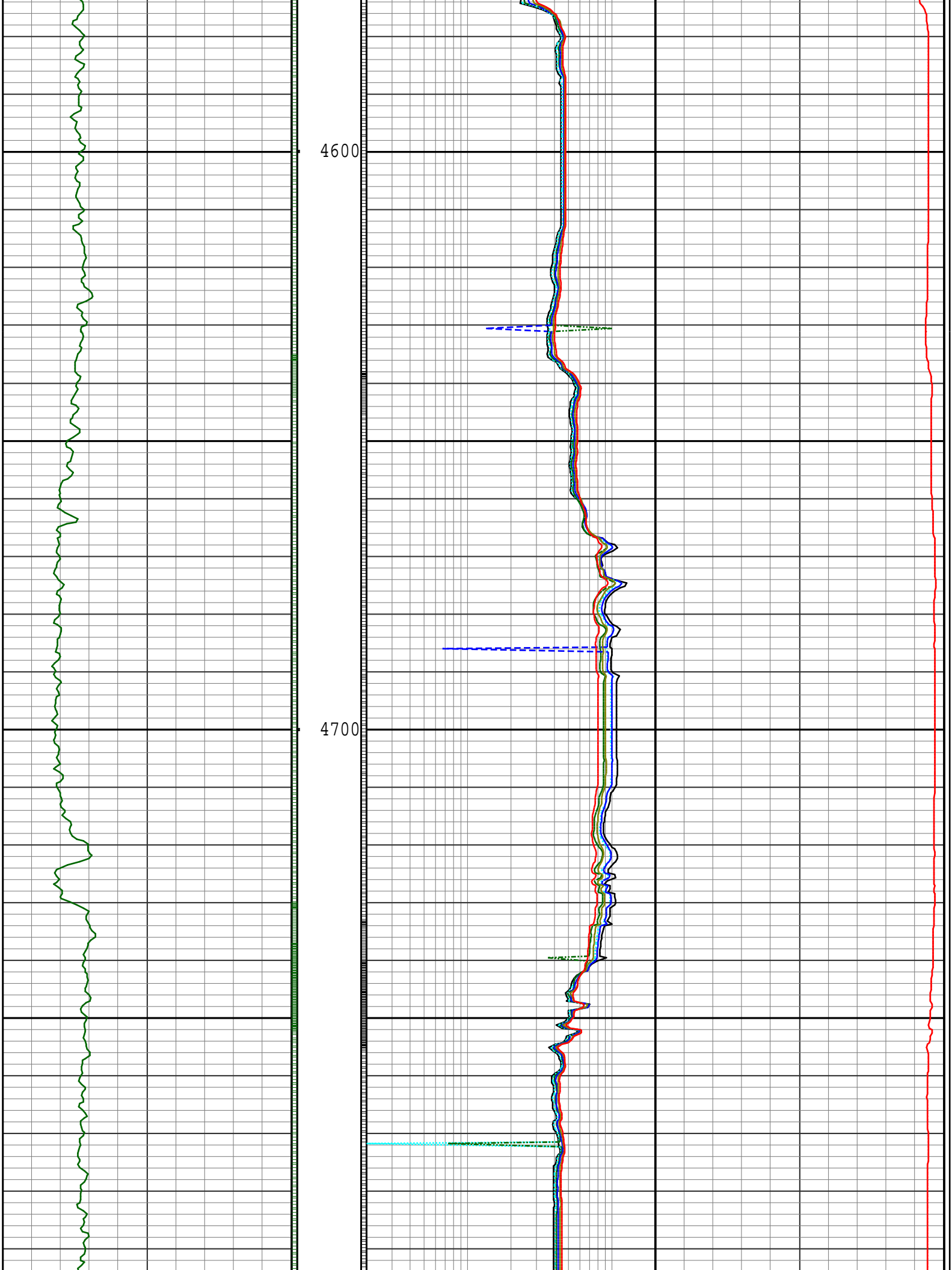


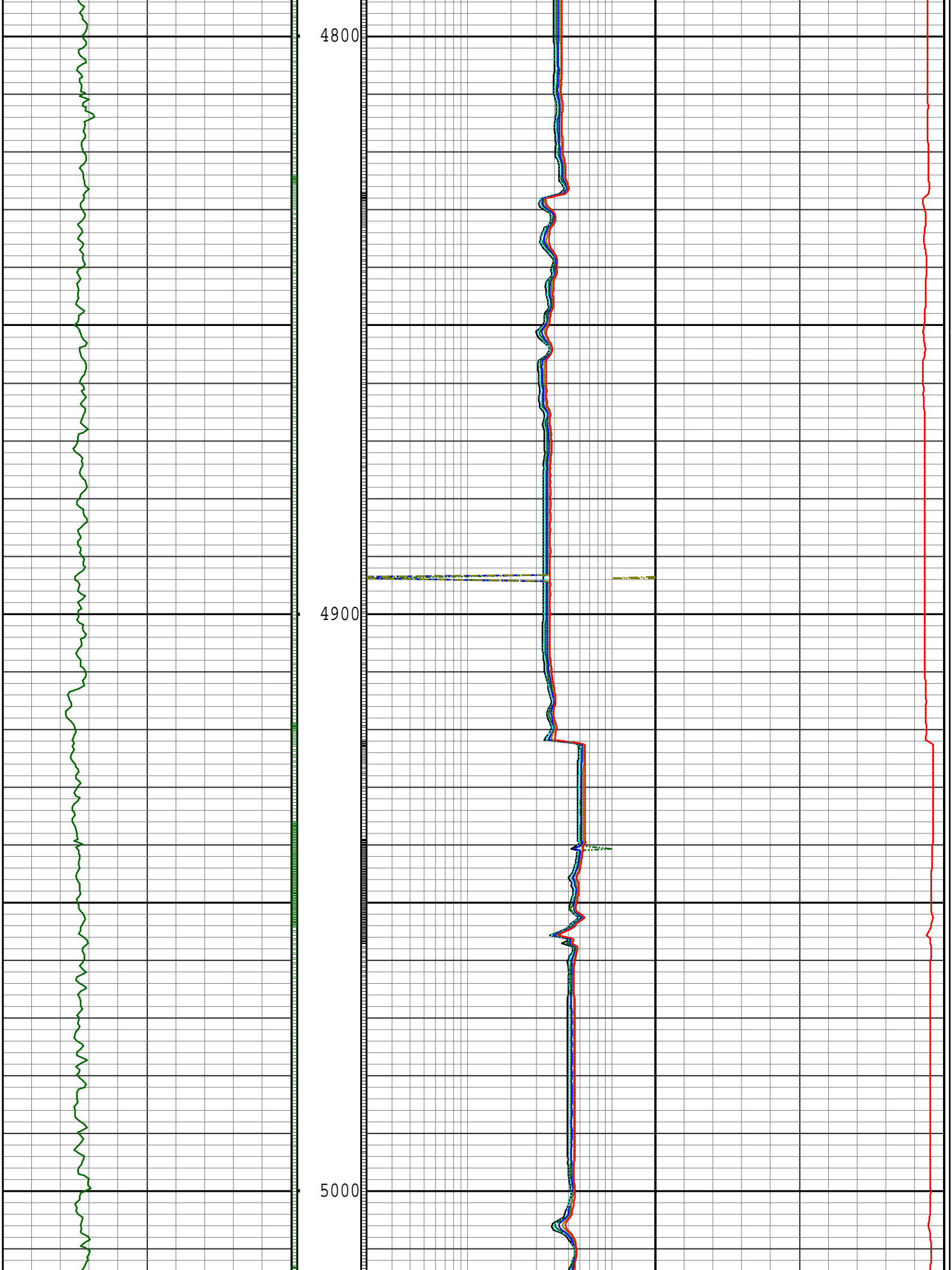


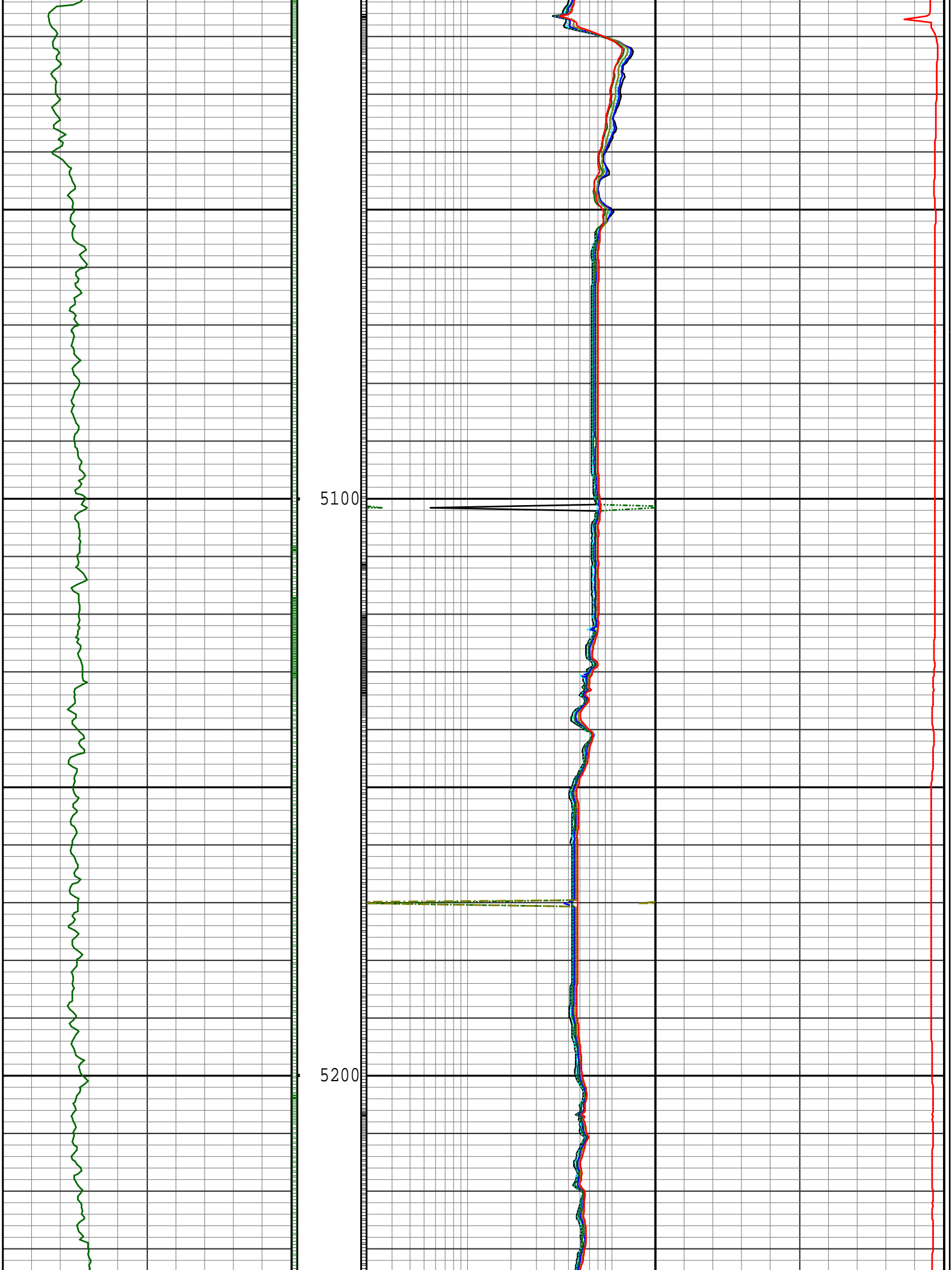


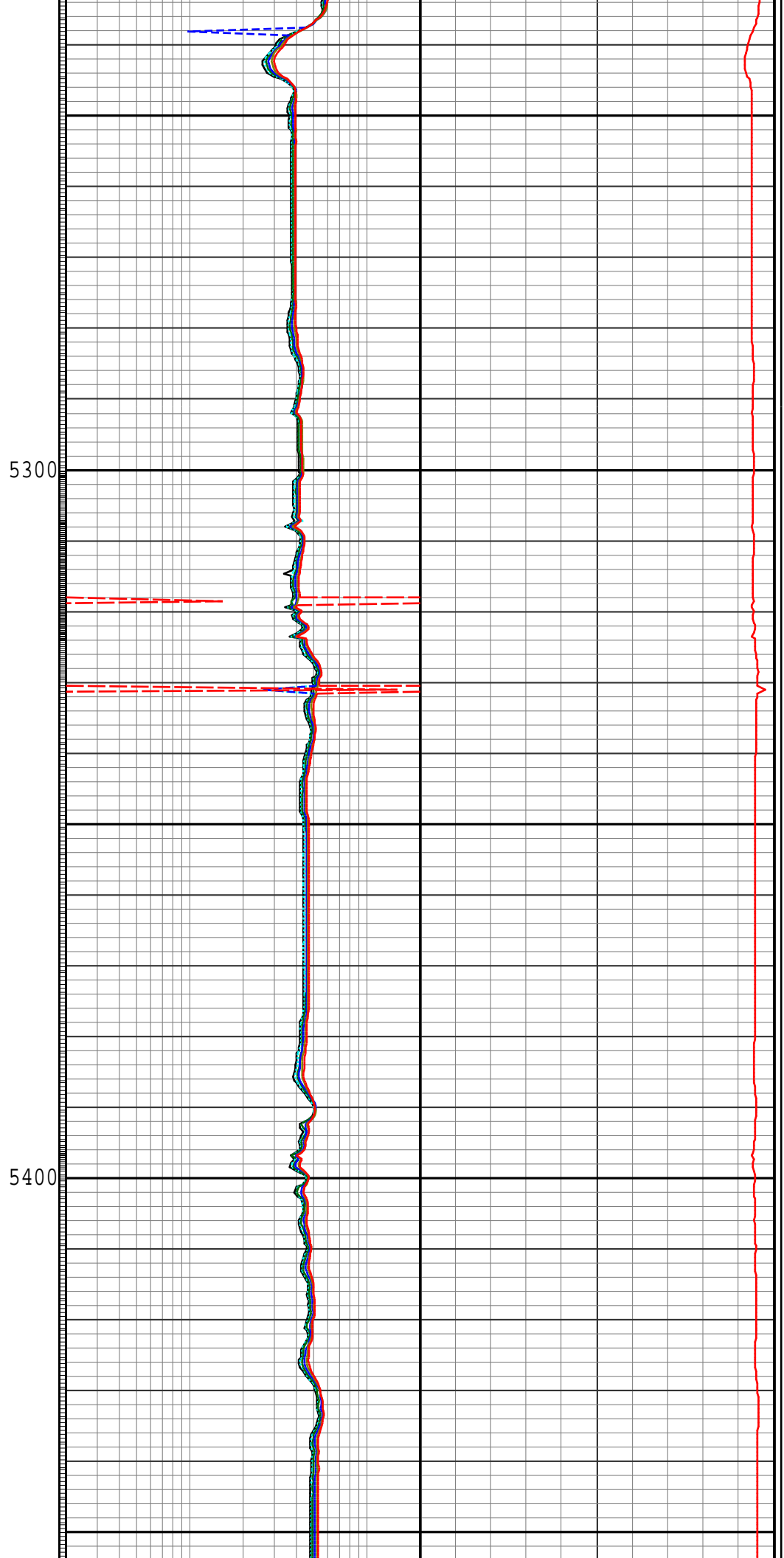
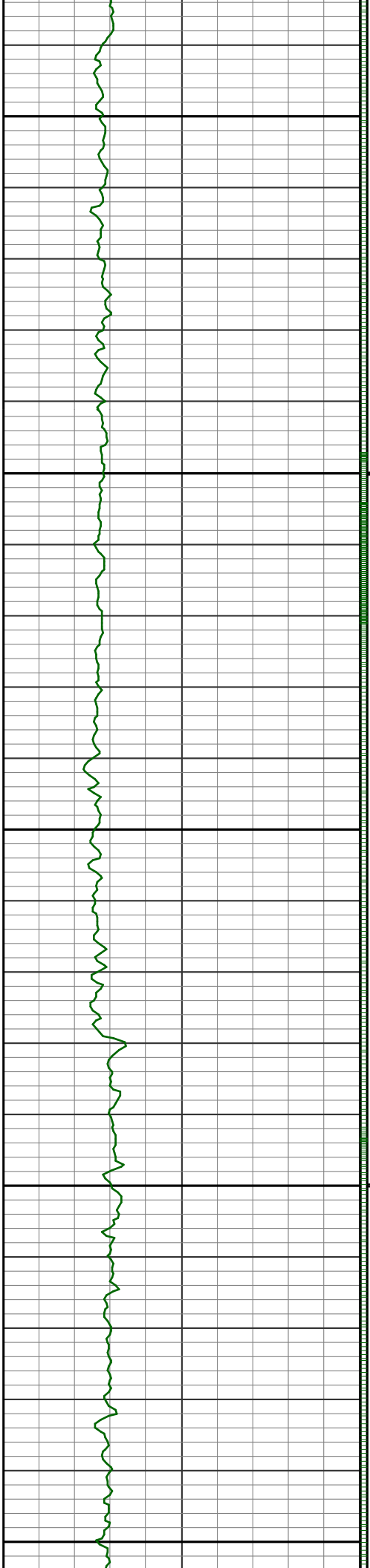


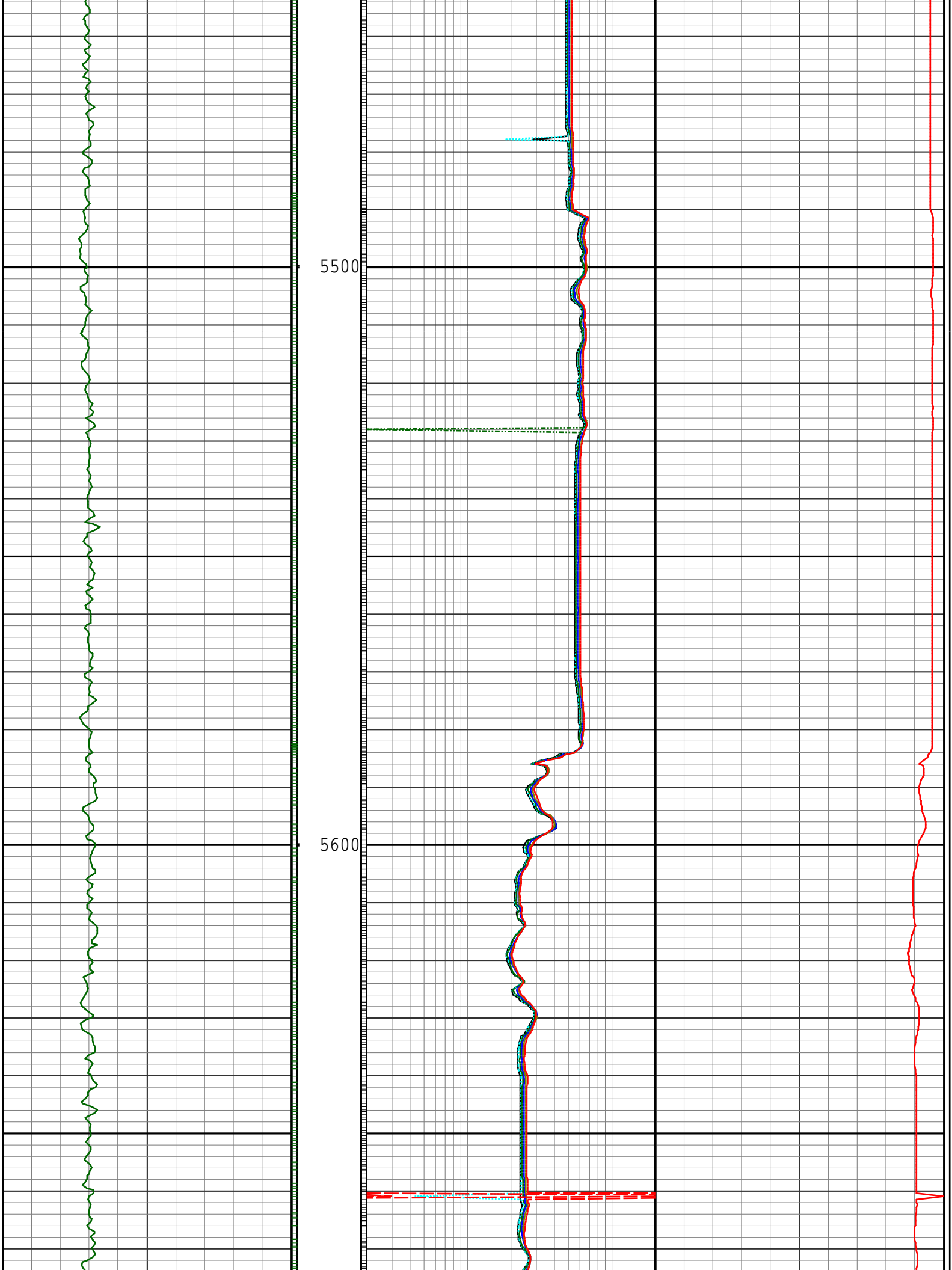


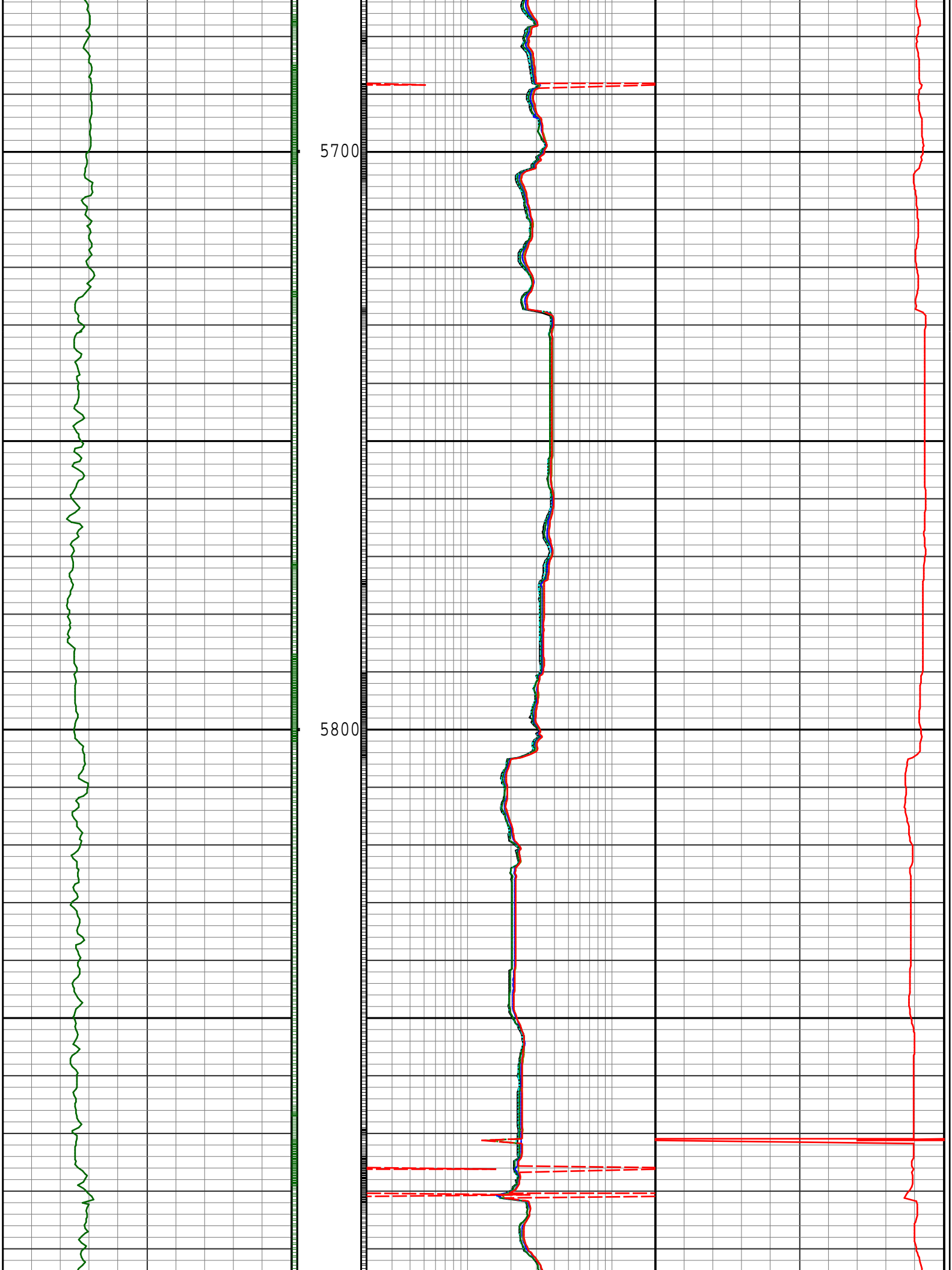


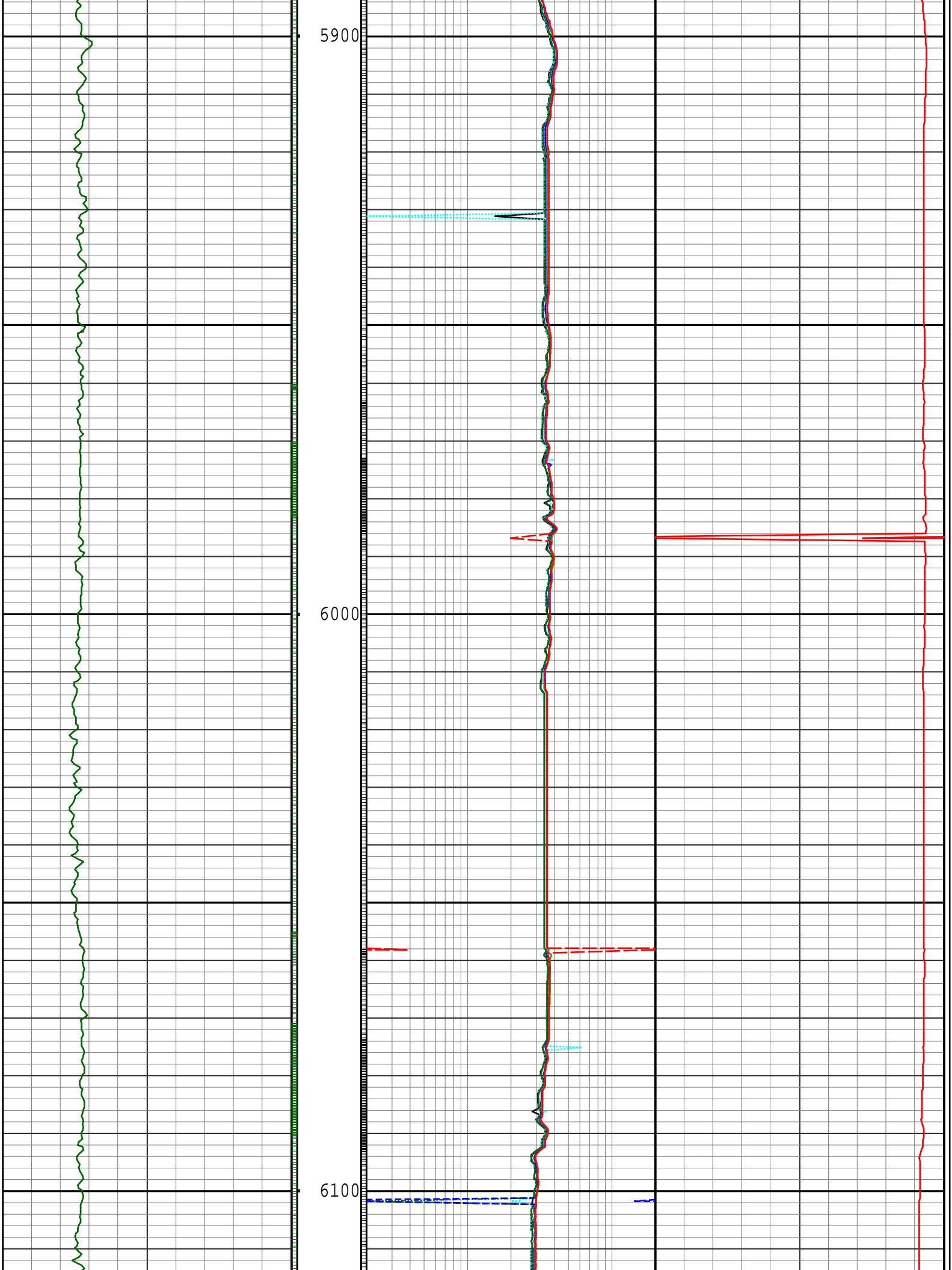


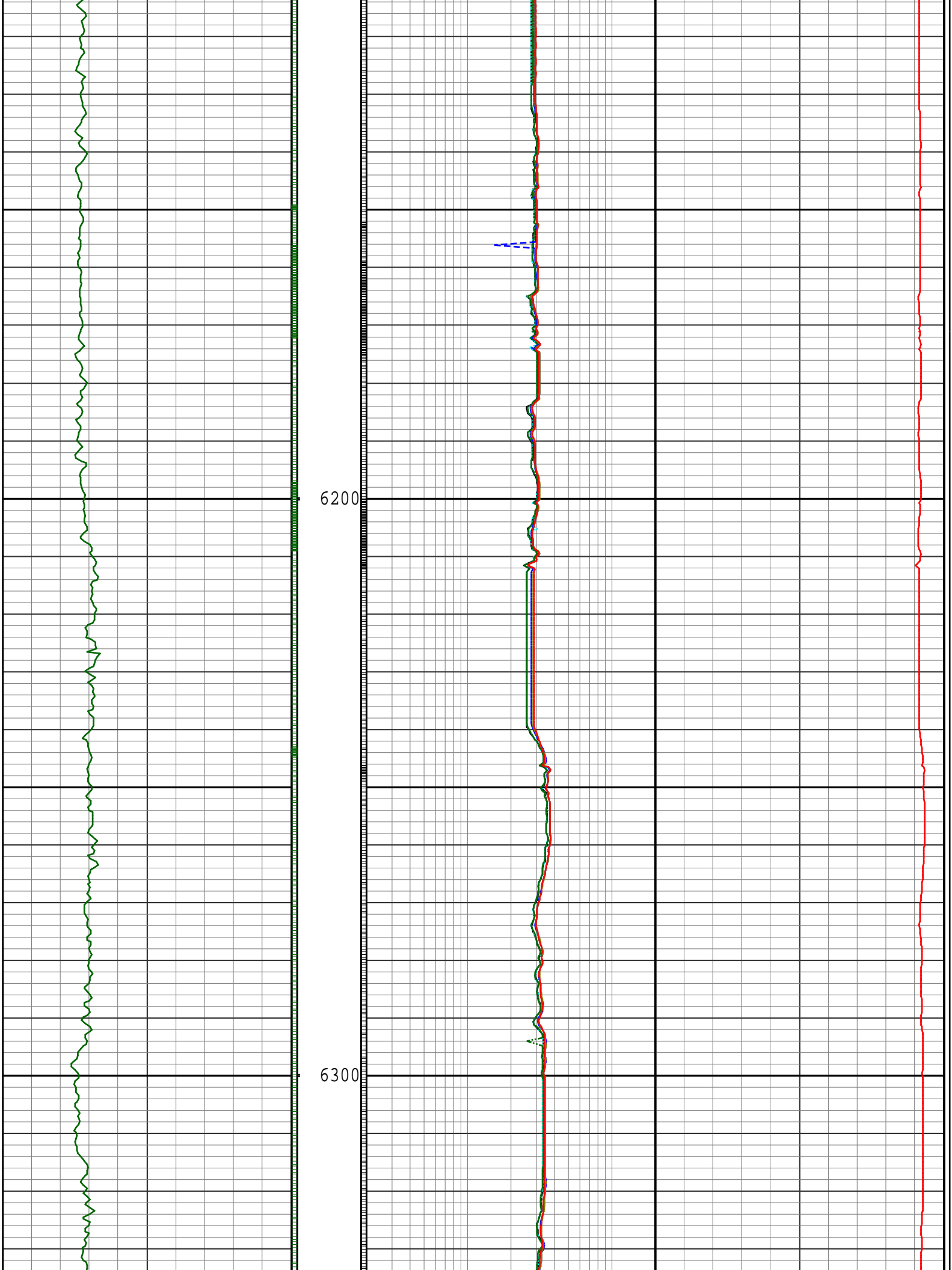


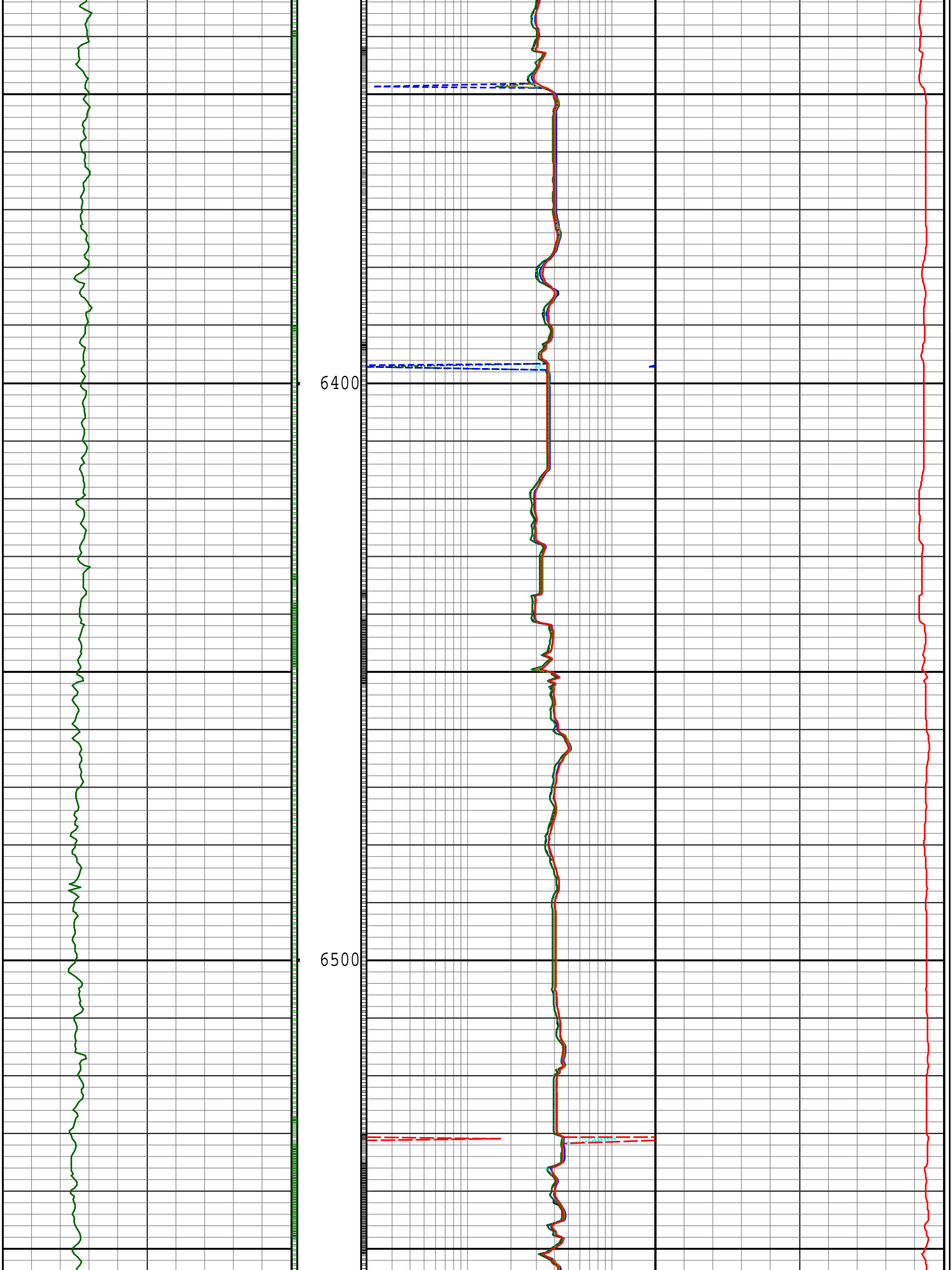




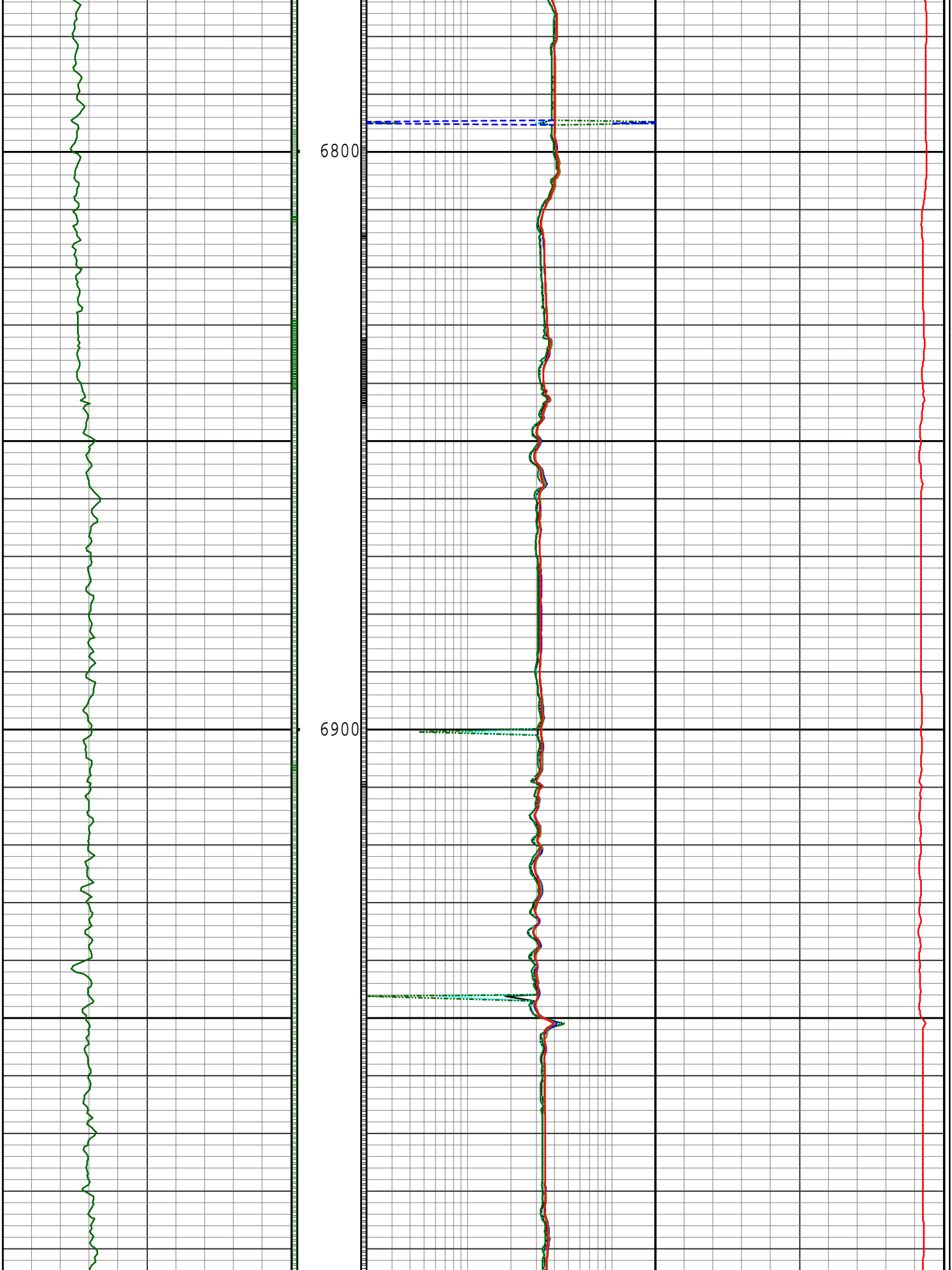


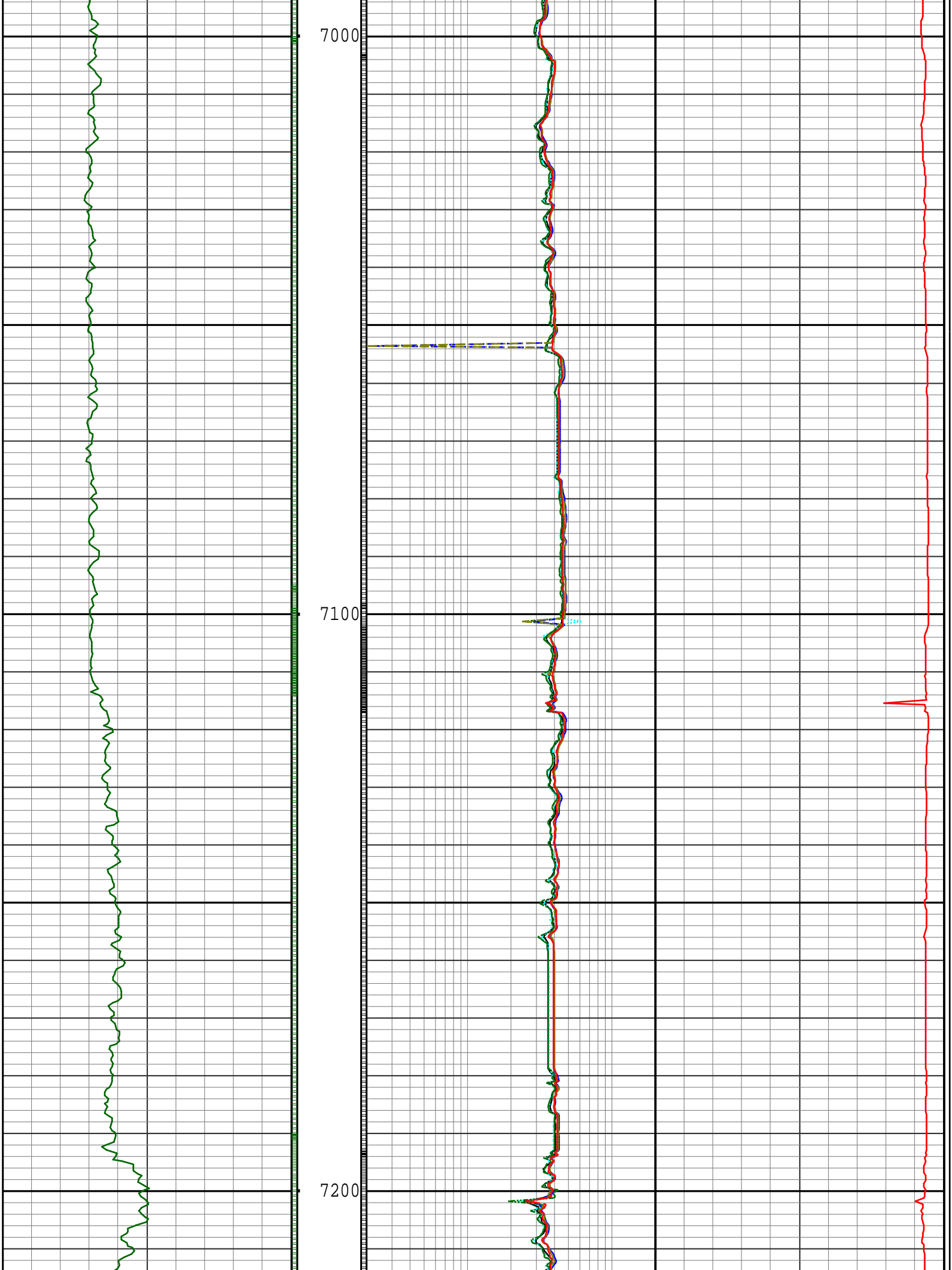


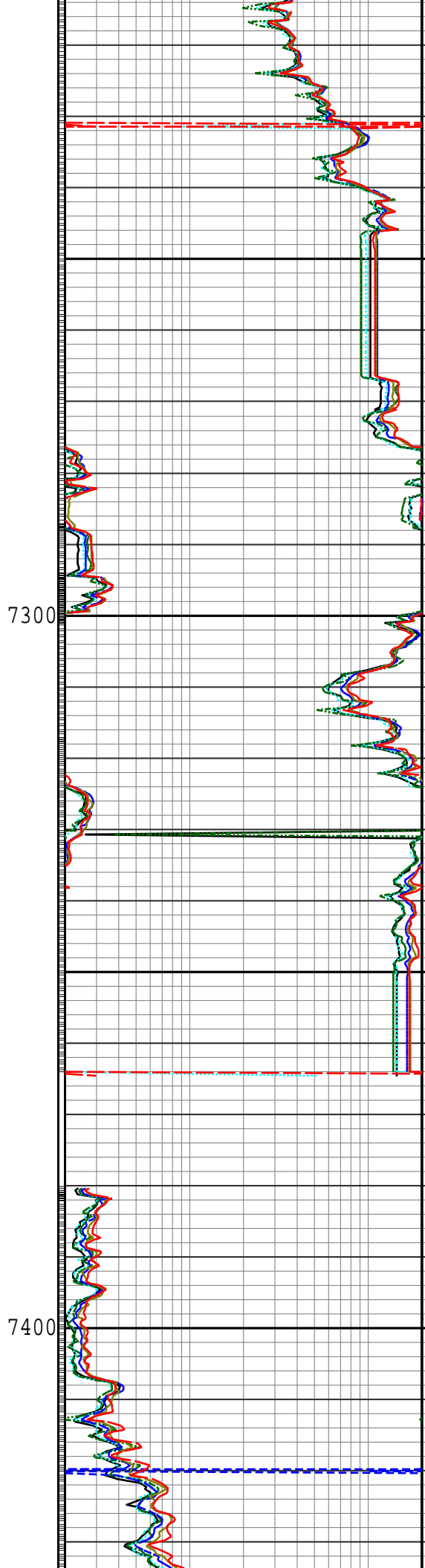
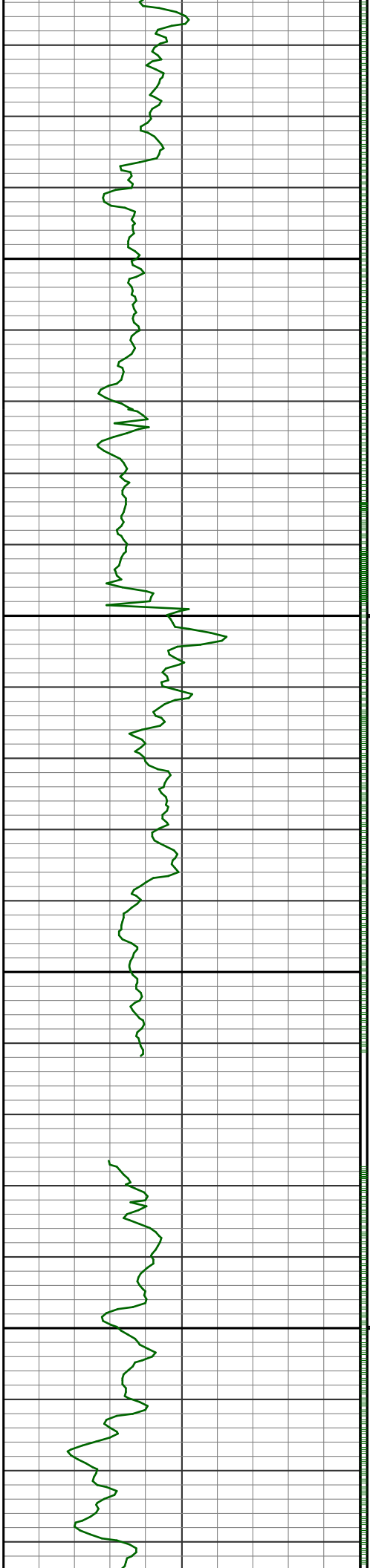


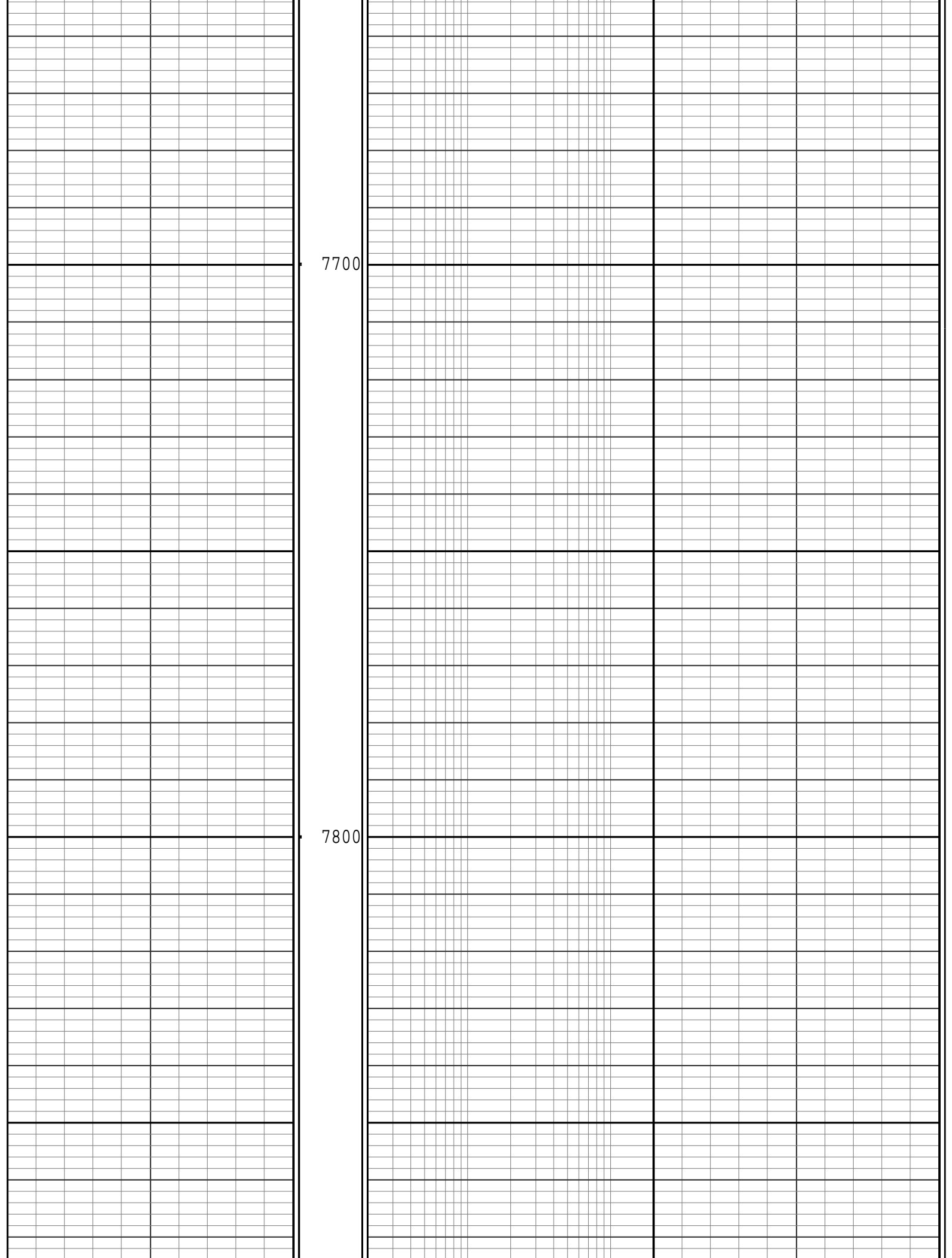












[illegible]