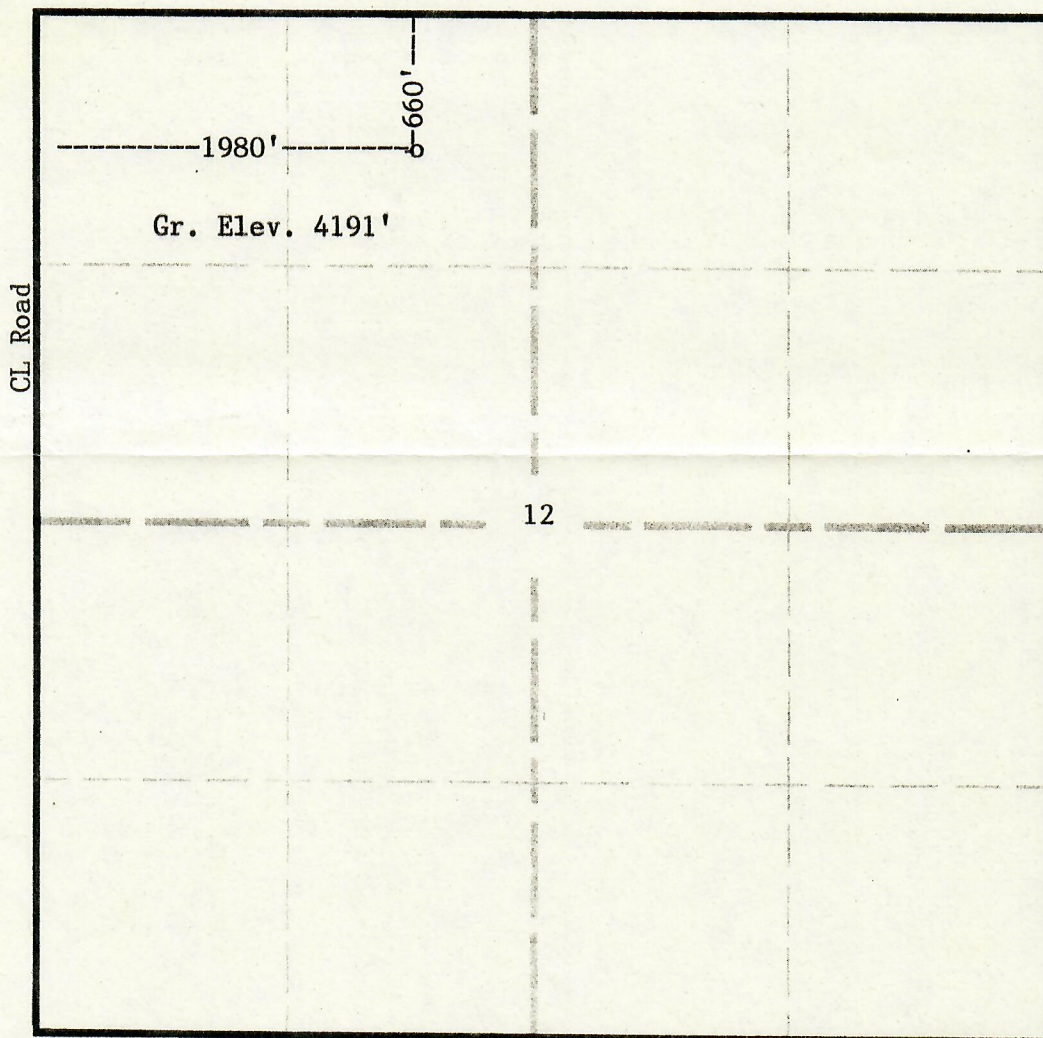





Holloway & Holloway, Inc.
St. Lane
34

R. 54W




T.
9
N

Scale - - - 1" = 1000'

In accordance with a request from Intermountain Oil Company
the Undersigned has
determined the location of the Cedar Creek Ranch No.2 well
to be 660' FNL & 1980' FWL as co-ordinates
Section 12 Township 9N Range 54W of the 6th principal Meridian
Logan County, Colorado.

I hereby certify,
that this oil and/or gas well location certificate was prepared for Intermountain Oil Company
that it is not a land survey plat or improvement survey plat, and that it is not to be relied upon for the
establishment of fence, building or other future improvement lines.

Date 3-23-88


Holloway & Holloway, Inc.
States of
Colorado, Nebraska, Wyoming