




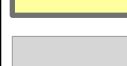


Legend

-  Spacing Unit Boundary
-  Hard Line Box
-  Well Path
-  Bost Farm Pad
-  Union Pacific Railroad Lease
-  SRC Leasehold

Lease Description

Lessor: Union Pacific Railroad Company
Lessee: Pan American Petroleum Corporation
Reception No.: 1559256
Lease Date: 11/18/1970
Legal Description: 5N-67W, 6th P.M.
Section 11: NW/4, S/2
Numerous Other Lands described in lease
Gross Acres: 5758.19 Acres



SRC ENERGY

Spacing Unit Map
Bost Wells
DSU 20
Spaced Wells