

Crew

Name	Arrive Wellsite	Depart Wellsite	Name	Arrive Wellsite	Depart Wellsite	Name	Arrive Wellsite	Depart Wellsite
Enyonam Anyigba	2018-11-06	2018-11-08	Kaewan Gardi	2018-11-06	2018-11-08			

Mud Properties Record

Date / Time	Run No.	Measured Depth (ft)	Mud Type	Density (ppg)	Viscosity (cP)	pH	Fluid Loss (cm3)	Oil / Water	Source	Total Chlorides (ppm)	K+ (%)
2018-11-06 17:40	1	6097.00	Oil Based Mud	9.2	19	N/A	4.0	76/24	Active Pit	28958	0.00

Equipment and Service Data

Run No.	Tool	Serial Number	Measurement	Sensor Offset (ft)	Bit Offset (ft)	Max O.D. (in)	Min I.D. (in)
1	Sensor Sub	0650-0212	Pressure	0.10	60.36	6.750	4.500
1	Sensor Sub	0650-0212	Gamma (single)	1.56	61.82	6.750	4.500
1	Sensor Sub	0650-0212	Directional (mag)	2.75	63.01	6.750	4.500
1	Sensor Sub	0650-0212	VSS	2.75	63.01	6.750	4.500

Service and Tool Mnemonics

Mnemonic	Name	Description
GAM	EvoOne	EvoOne Electromagnetic and Mudpulse Module

Comments

1

Depth measurements were obtained from a depth control system not supplied or operated by Baker Hughes. Due to lack of control by Baker Hughes logging engineers, depth calibrations and measurements could not be independently verified.

2

A sliding indicator is shown to the left edge of track 1 as a heavy line. The indicator has been depth shifted to the Gamma Ray sensor offset to correspond with Gamma Ray data acquired while sliding.

3

Baker Hughes run 1 utilized 6 1/2 inch EvoOne MWD services (Gamma Ray and Directional) behind a 7 7/8 inch bit and steerable assembly from 1861 to 12490 feet MD (1849 to 7268 feet TVD).

4

Gamma Ray (GRAX) scale is presented 0 to 200 API per customer request.

Remarks

Number	Measured Depth (ft)	Hole Section (in)	Run No.	Remark
1	12428.00	7.875	1	The interval from 12428 to 12490 feet MD (7268 feet TVD) was not logged due to sensor to bit offset at TD.

Curve Mnemonics

Presented Curves	Description	Units
TCDX	Downhole Temperature	degF
ROPA	Depth Averaged ROP 3 ft Average	ft/h
TVD	True Vertical Depth	ft
WOBA	Weight On Bit, Average 1 ft Average	klb
GRAX	Gamma Ray - Apparent - Real-Time 0.5 ft Average	API
GRIX	Gamma Ray - Data Point Indicator - Real-Time	unitless
GRTX	Gamma Ray - Time Since Drilled - Real-Time	min
GRSI	Sliding Indicator Flag	unitless

BAKER HUGHES

a GE company

Company

Well

Interval

Anadarko

Hendu 23-12HZ

Date From:

2018-11-06 02:17

Date To:

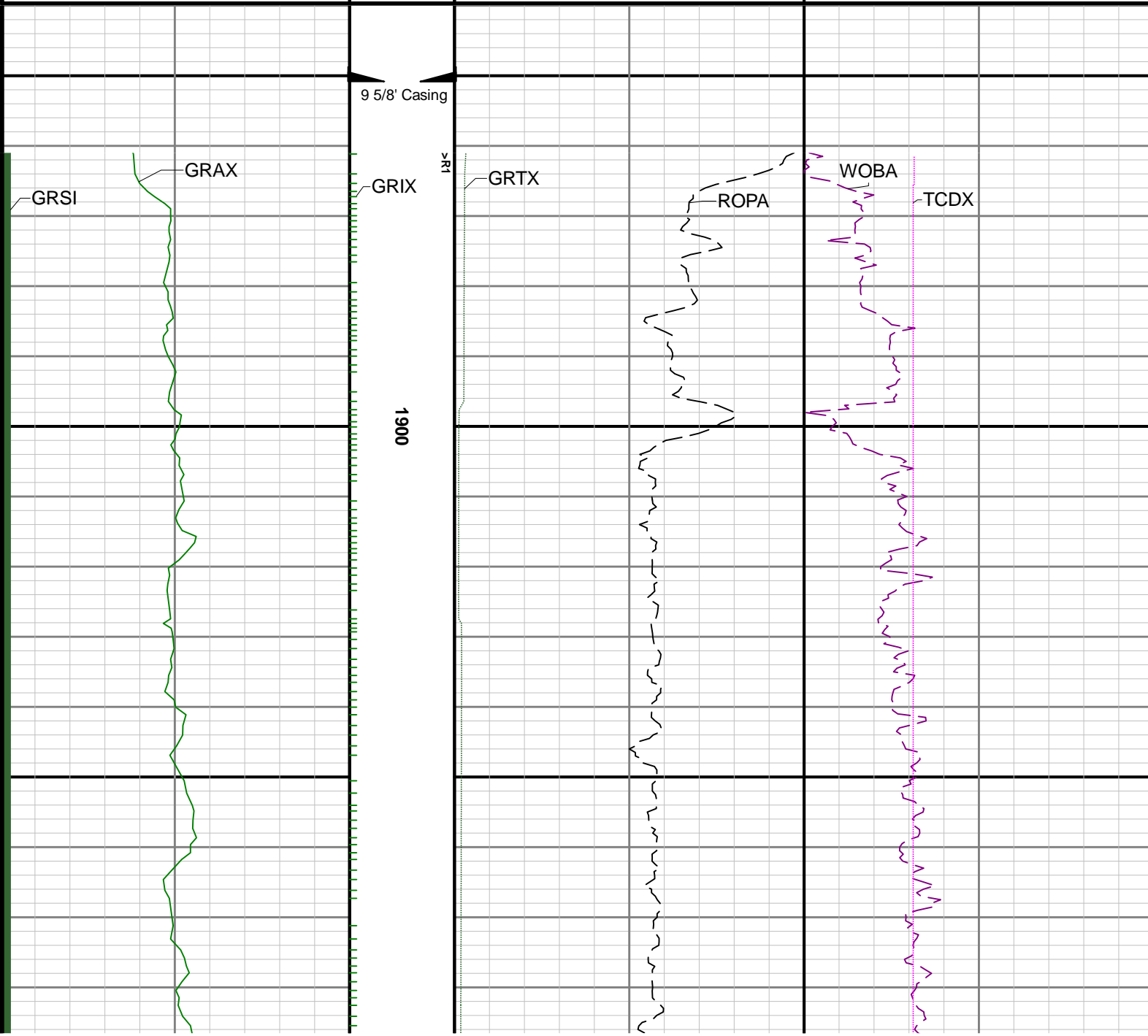
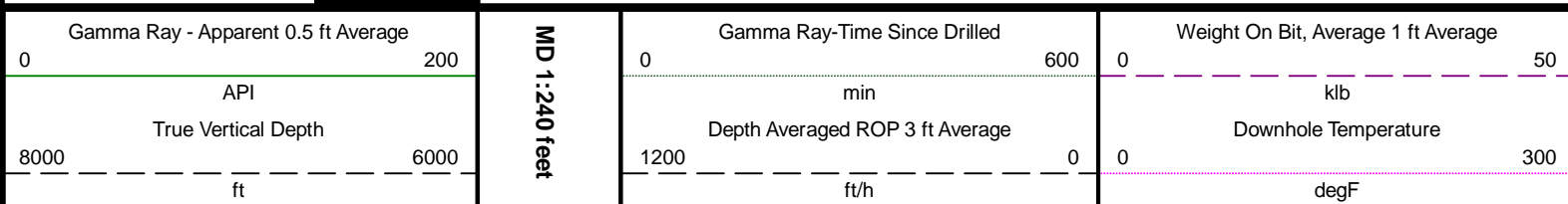
2018-11-07 19:07

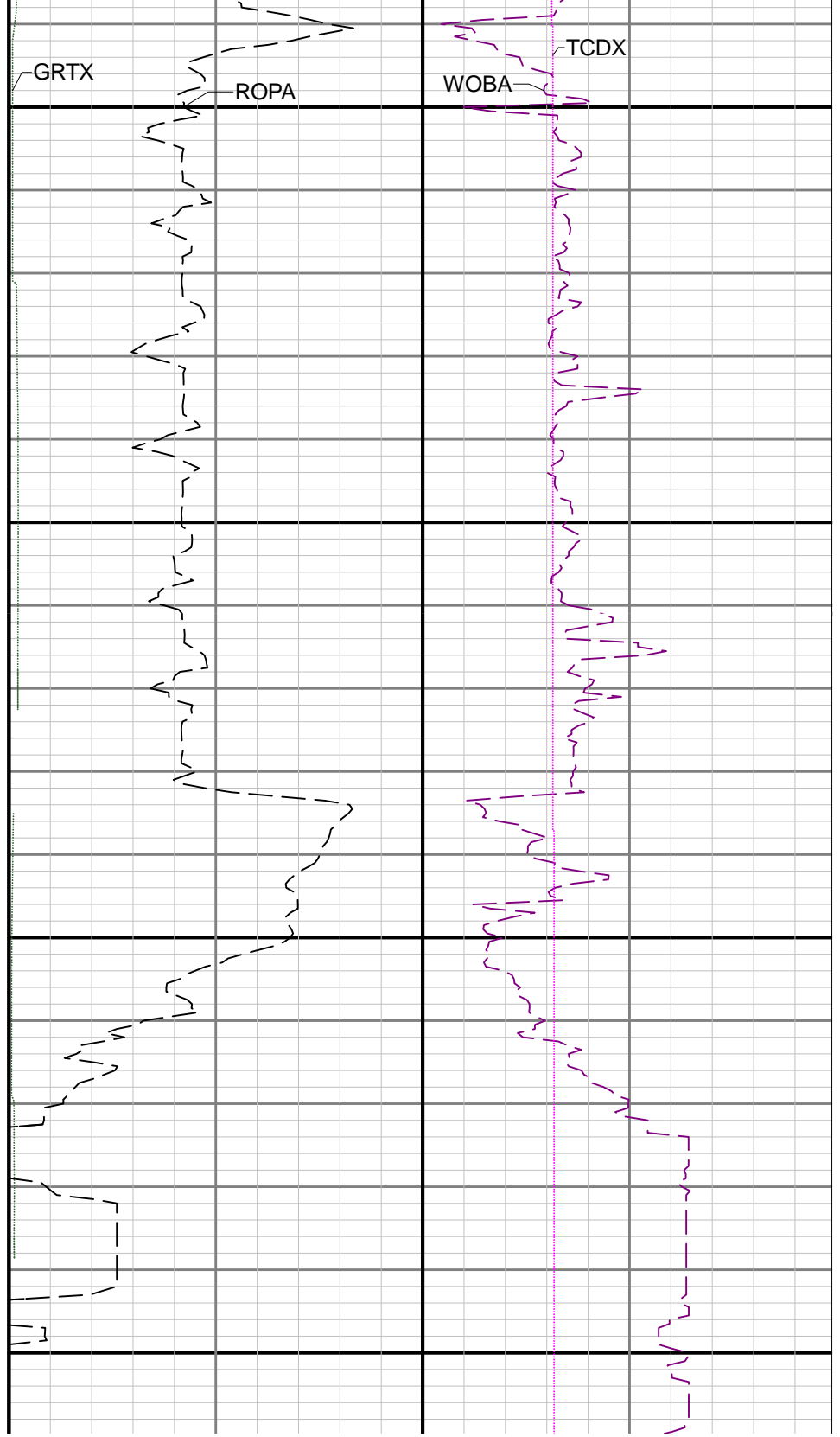
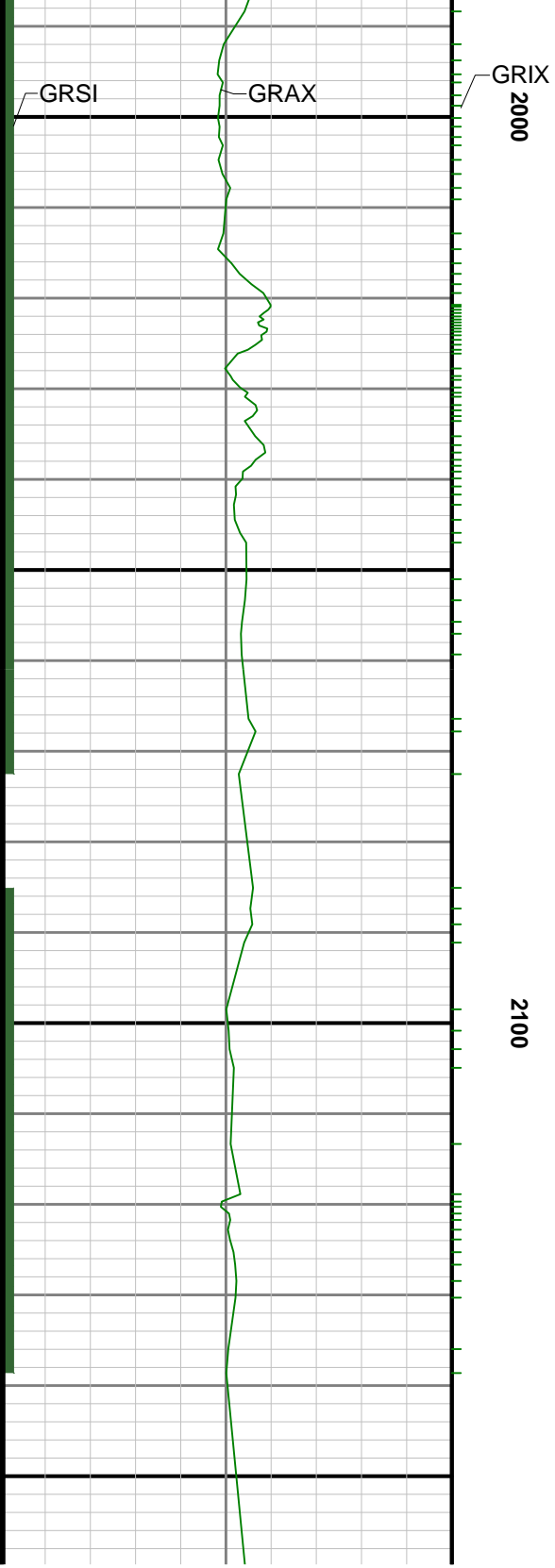
Top:

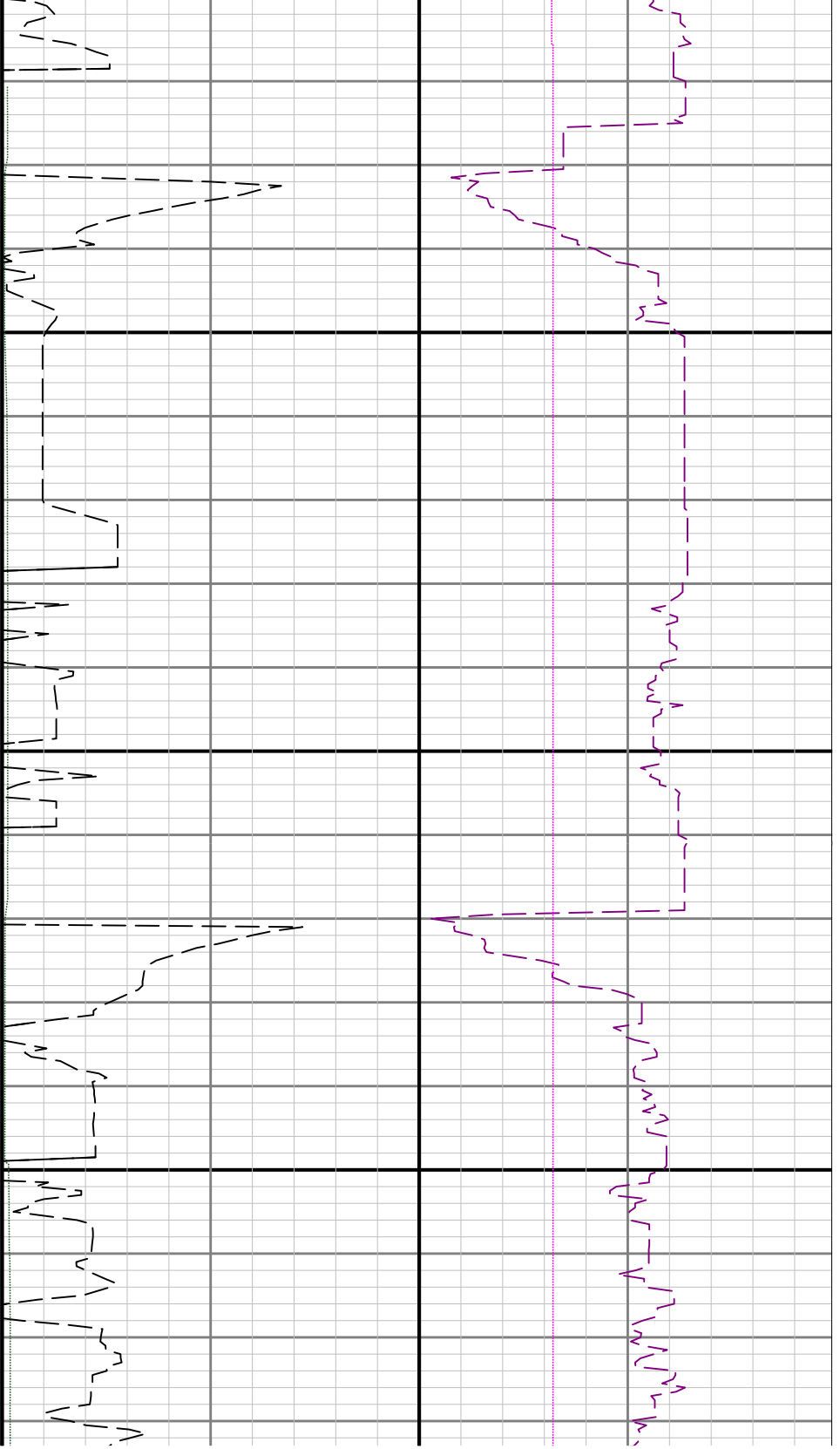
1861.00 ft

Bottom:

12490.00 ft

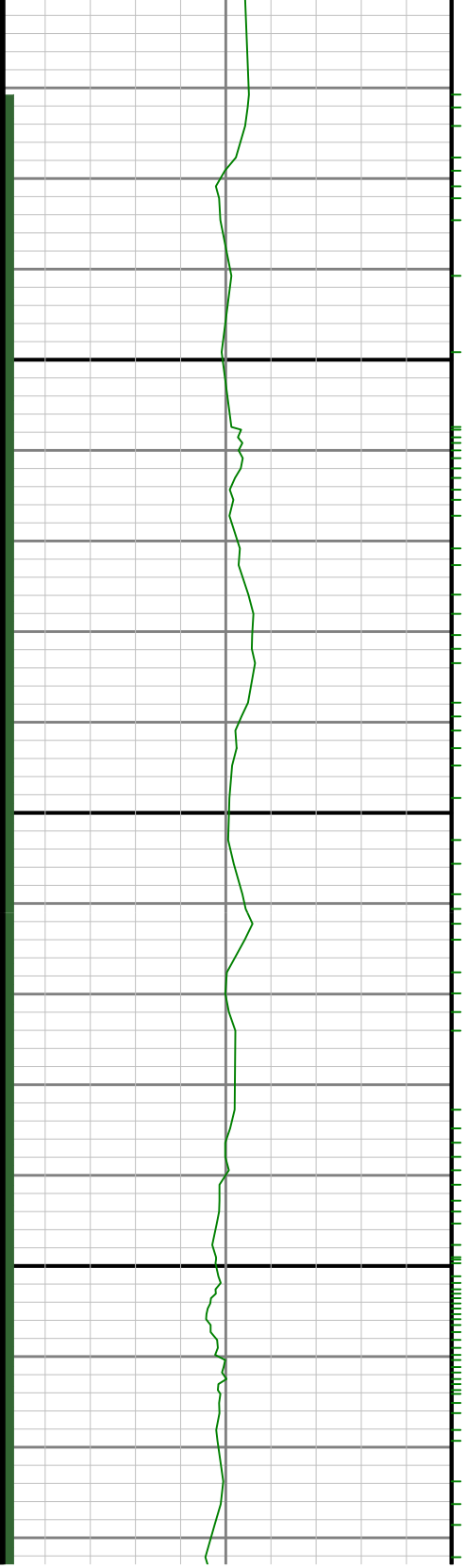


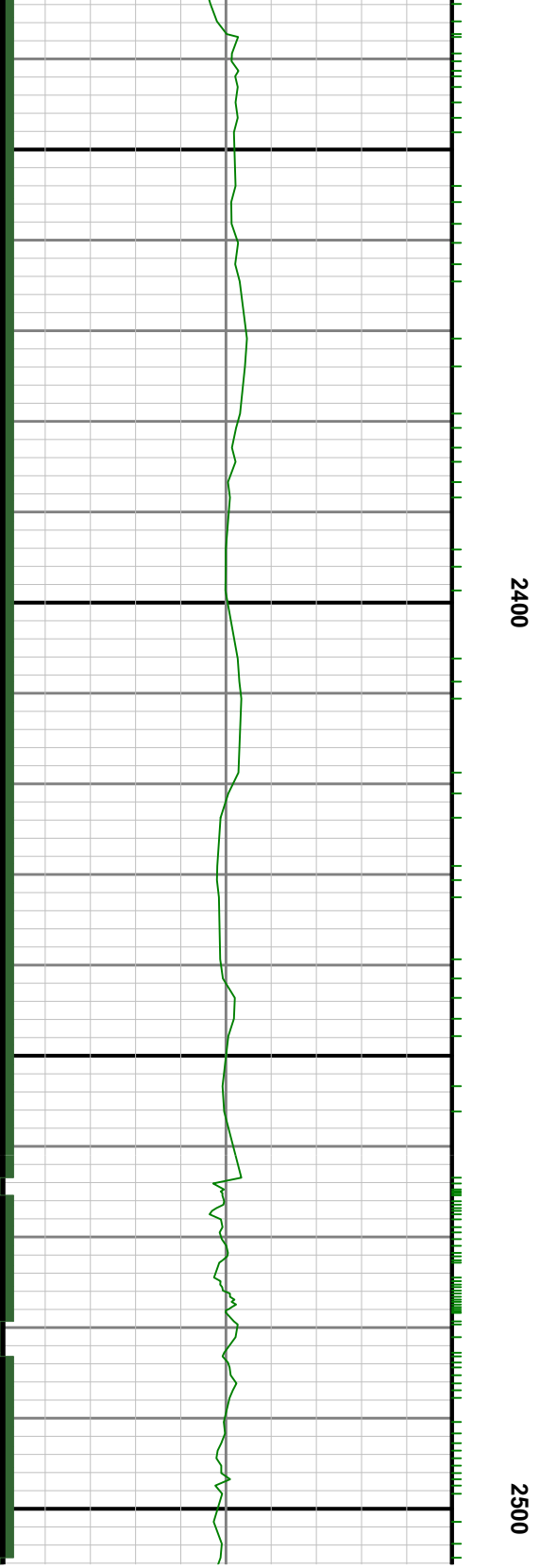
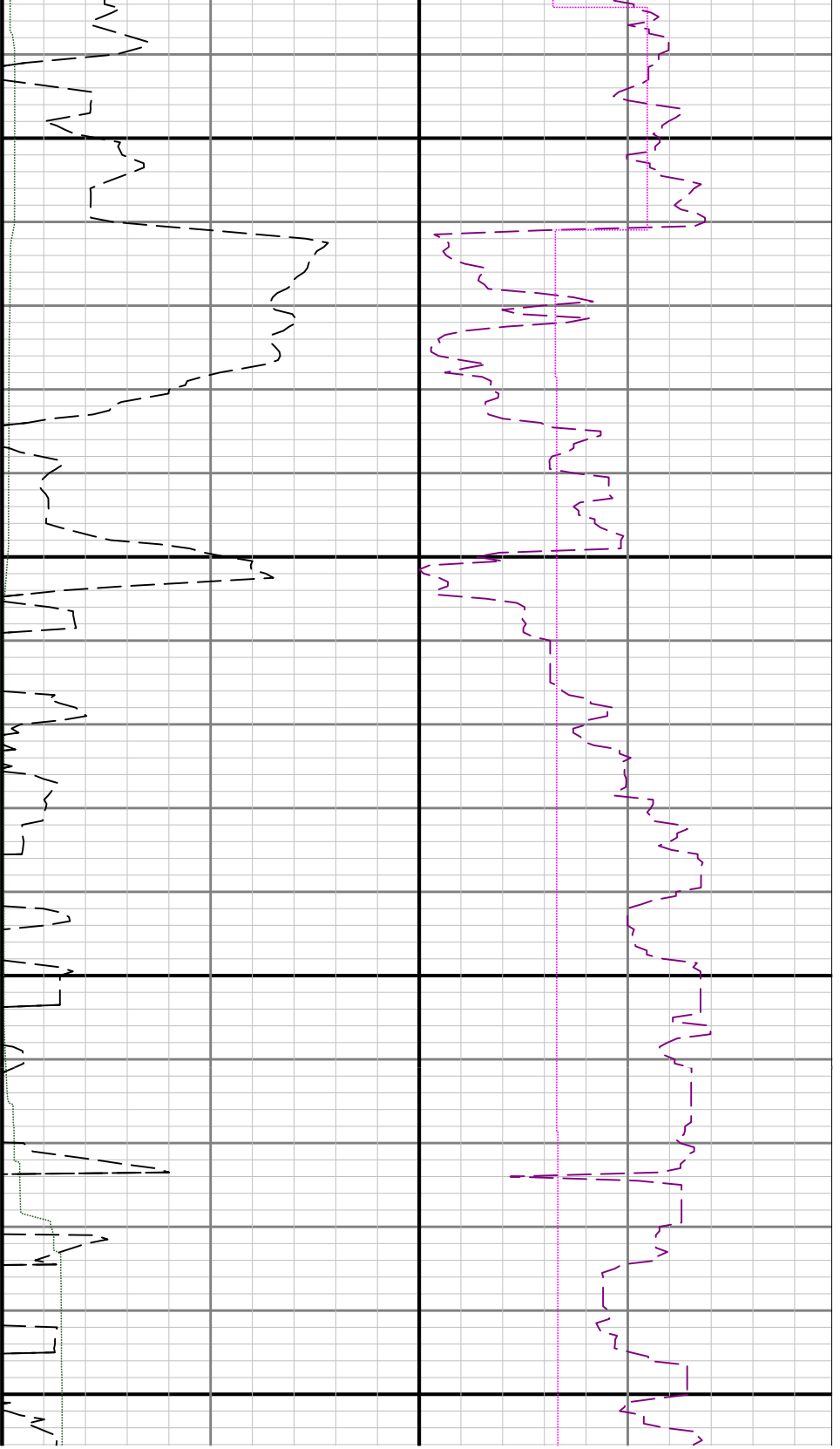


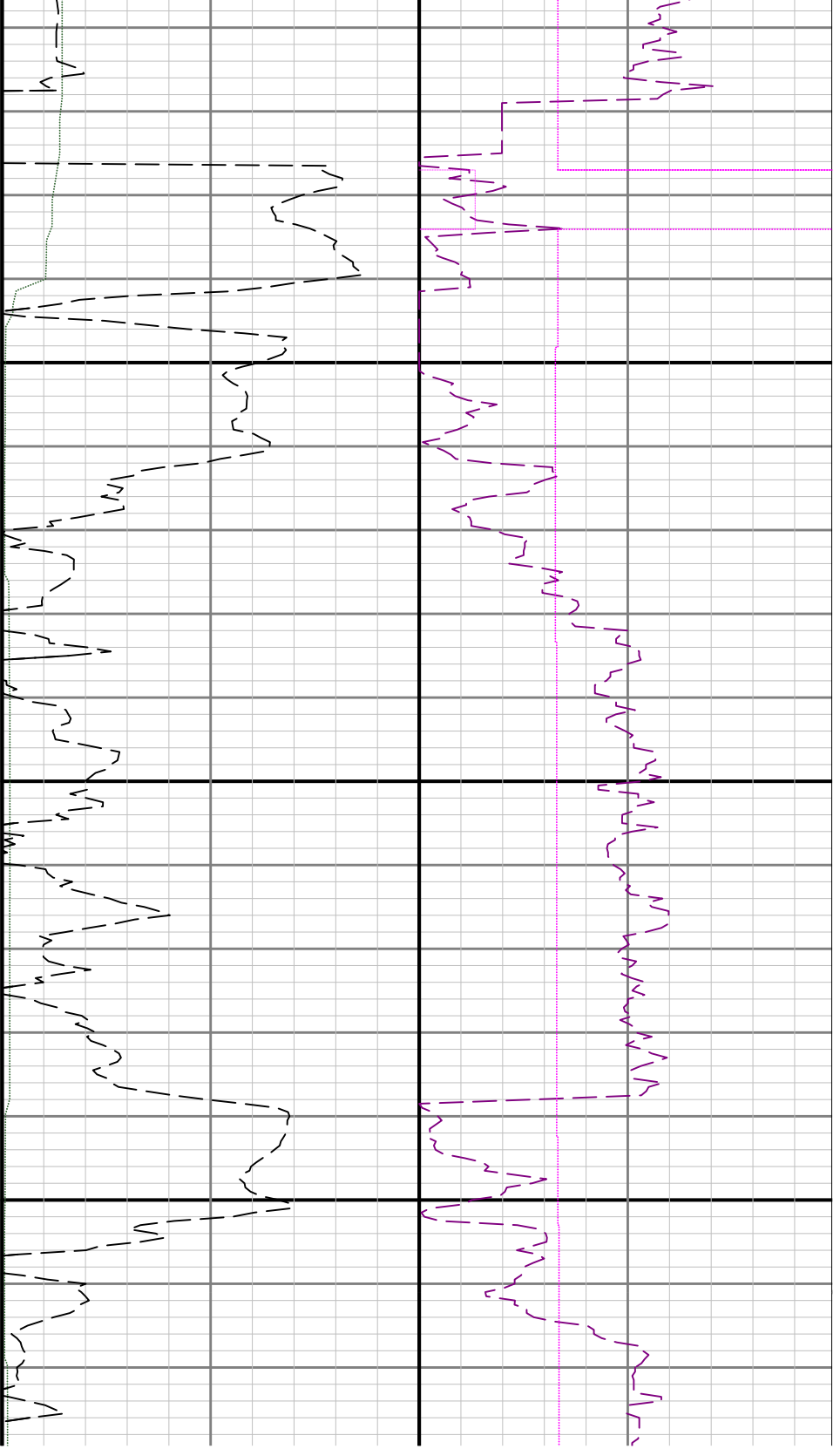


2200

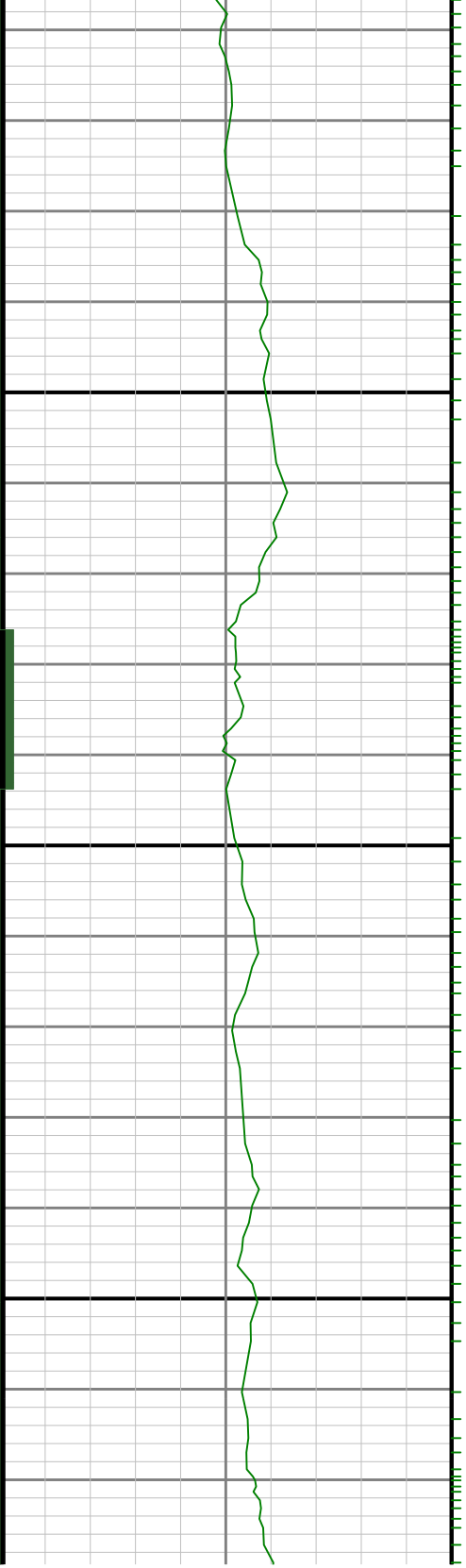
2300

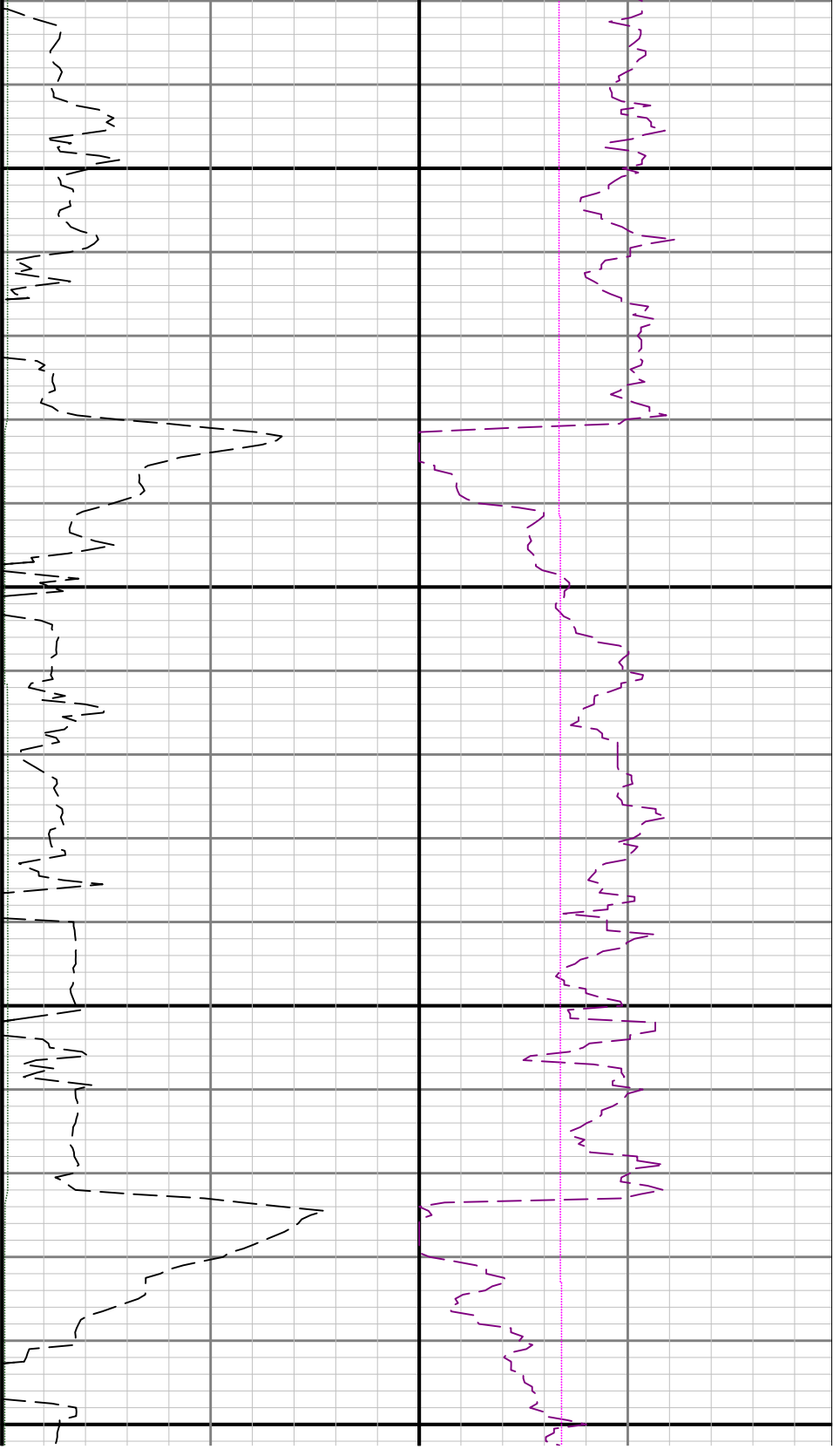






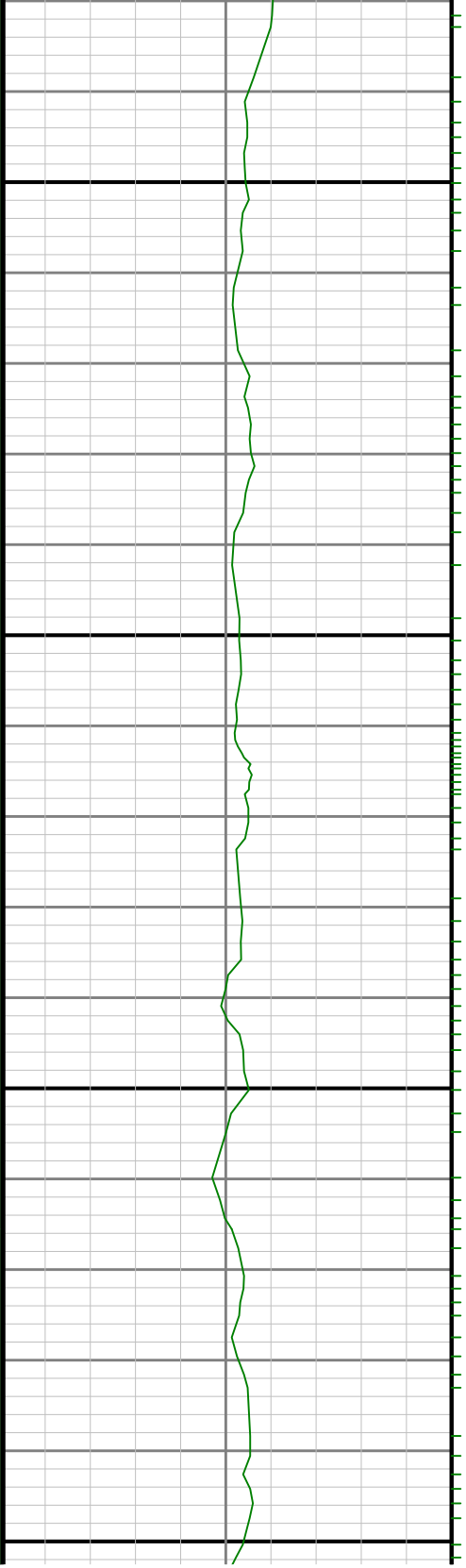
2600

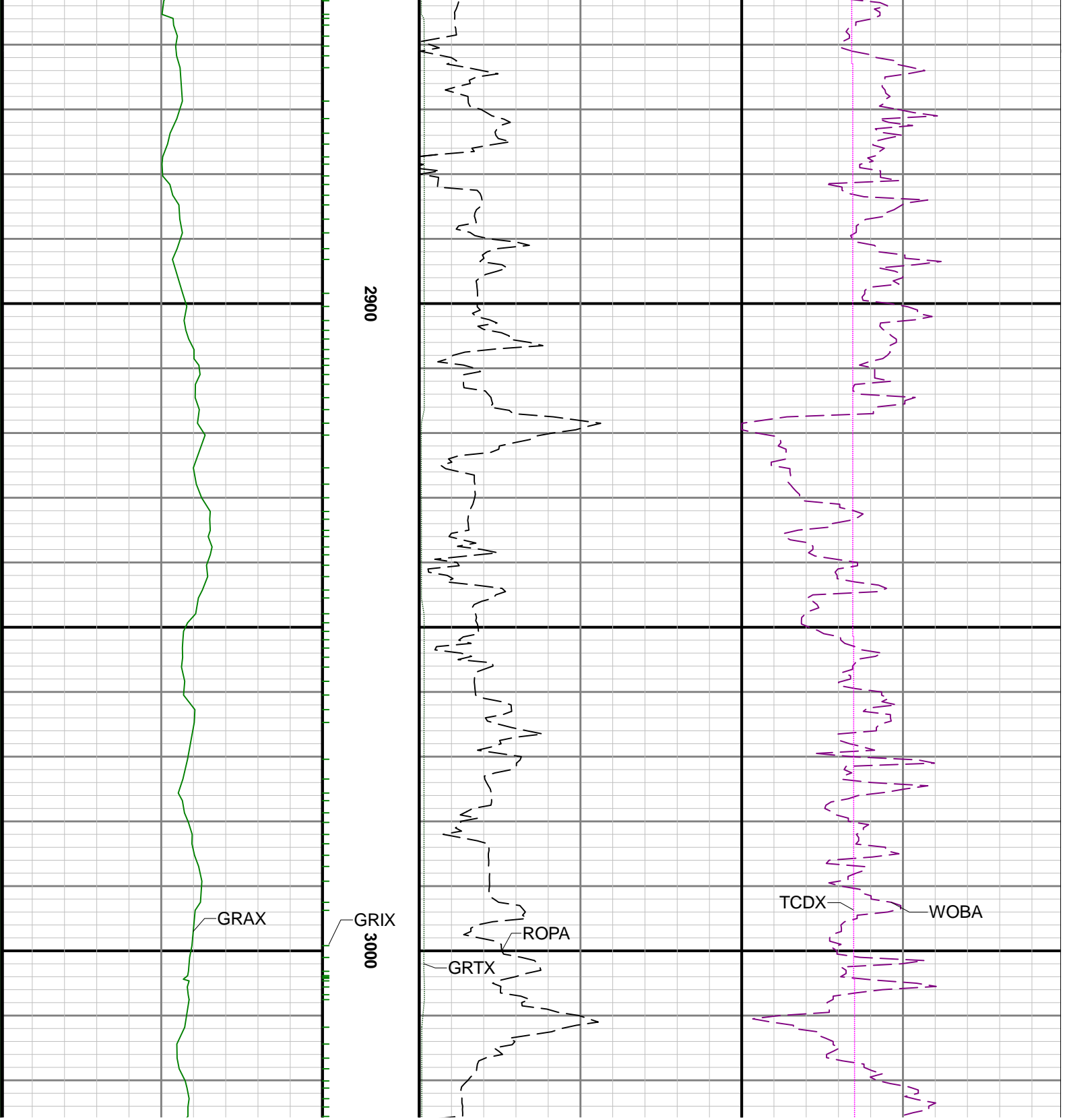


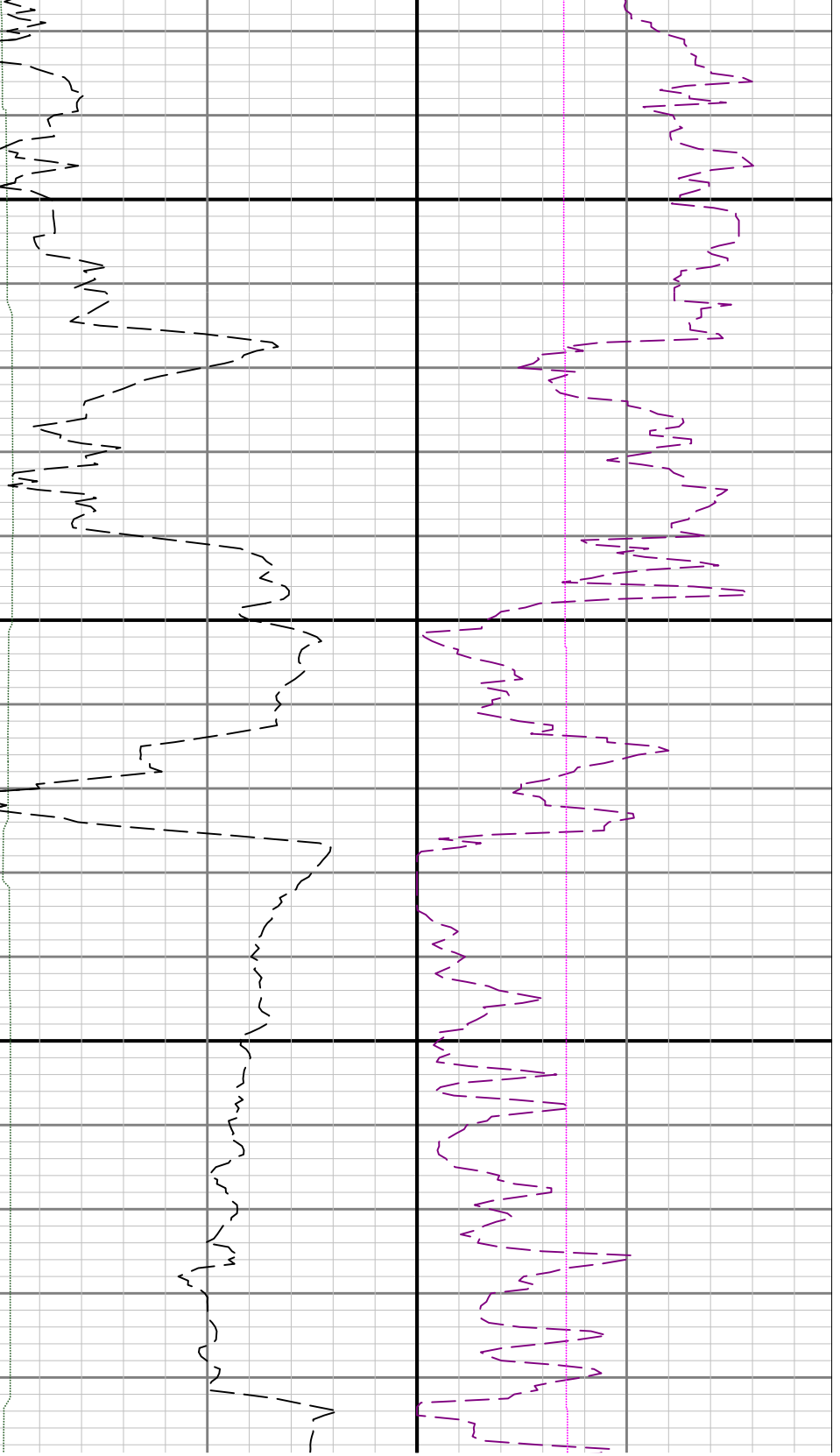


2700

2800



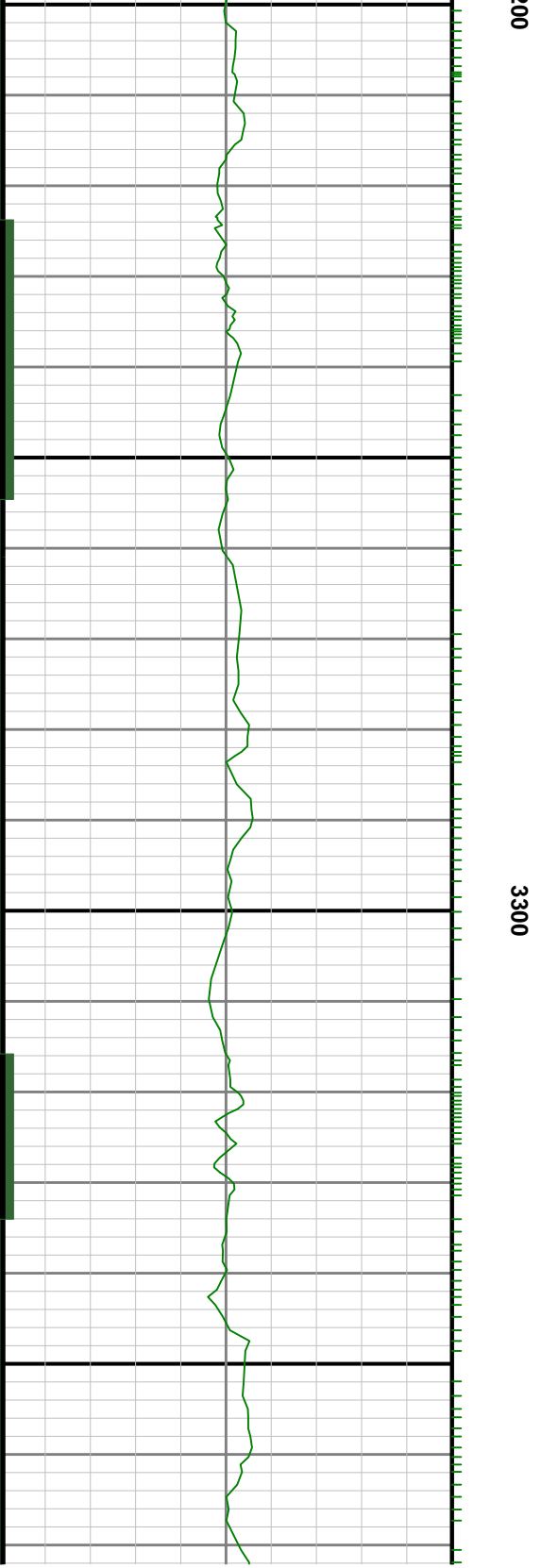
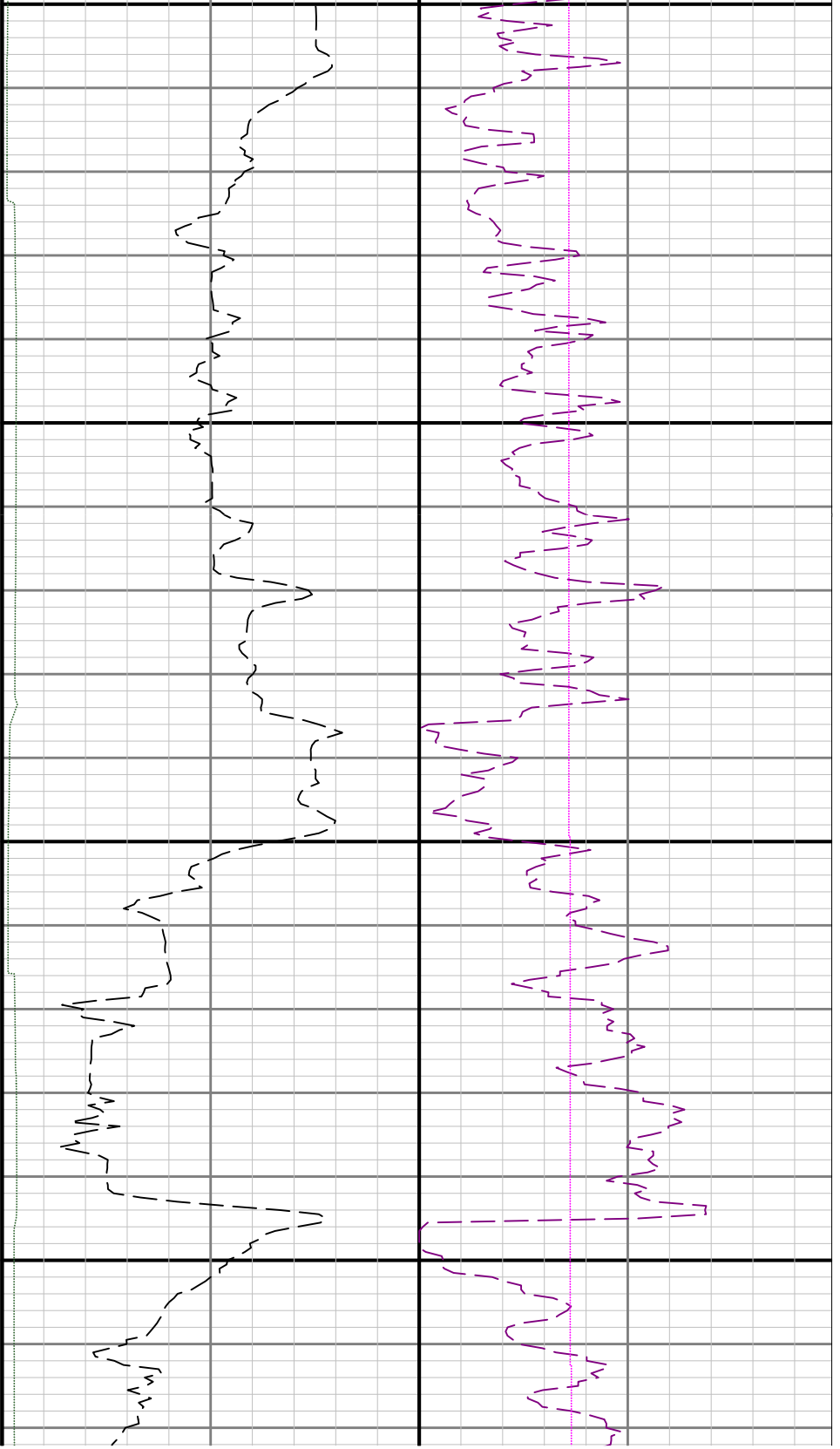


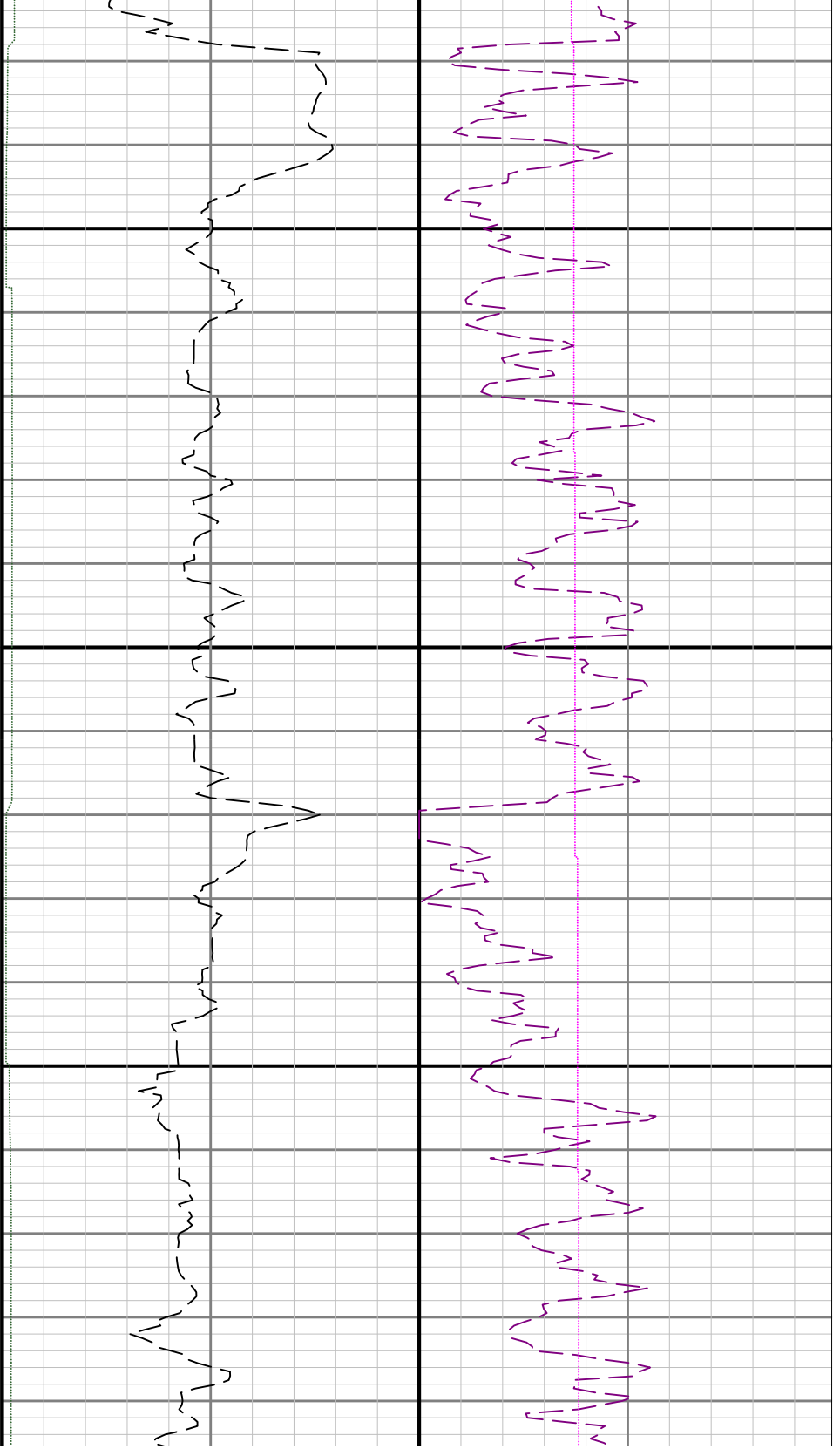


3100

3.

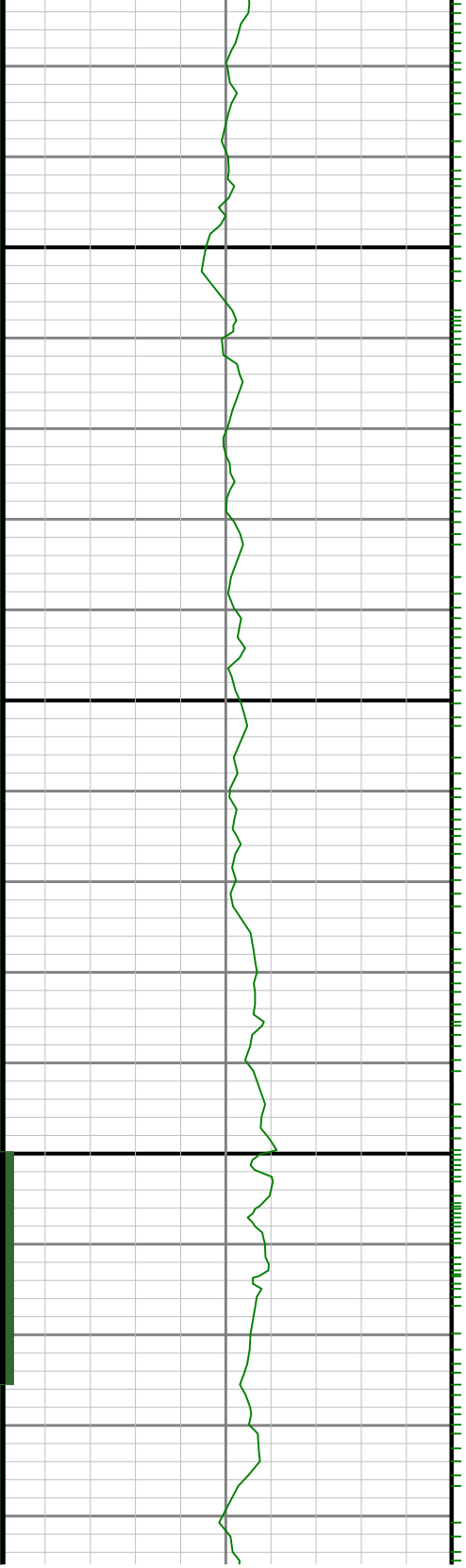
GRSI

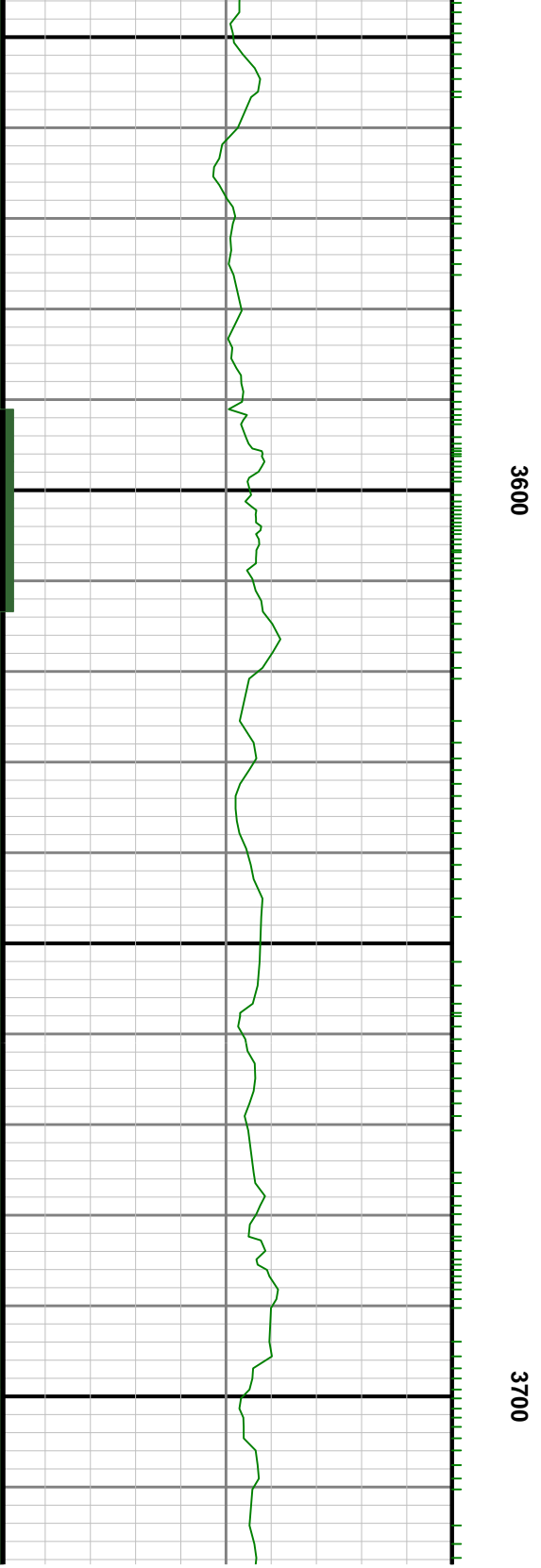
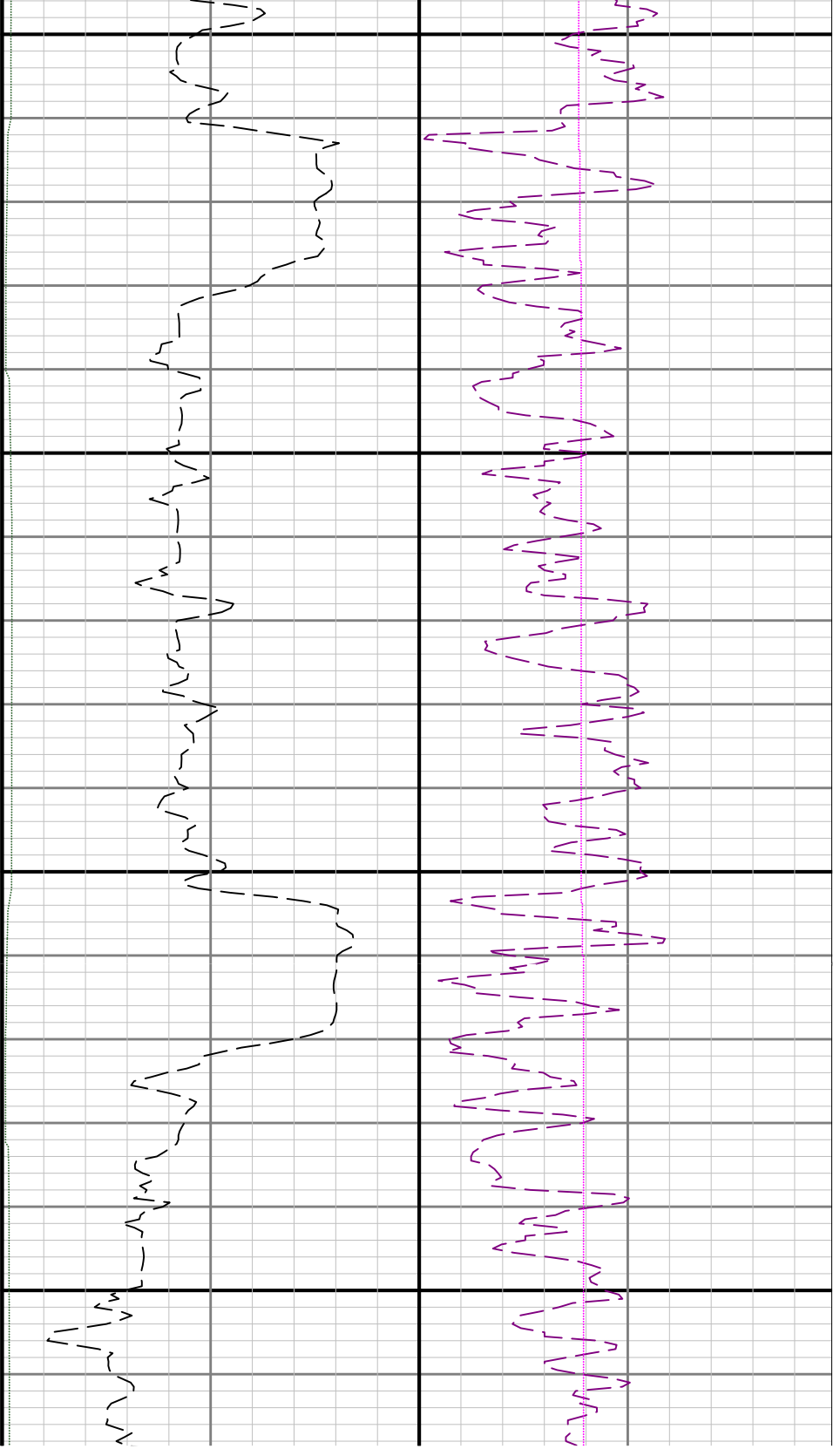


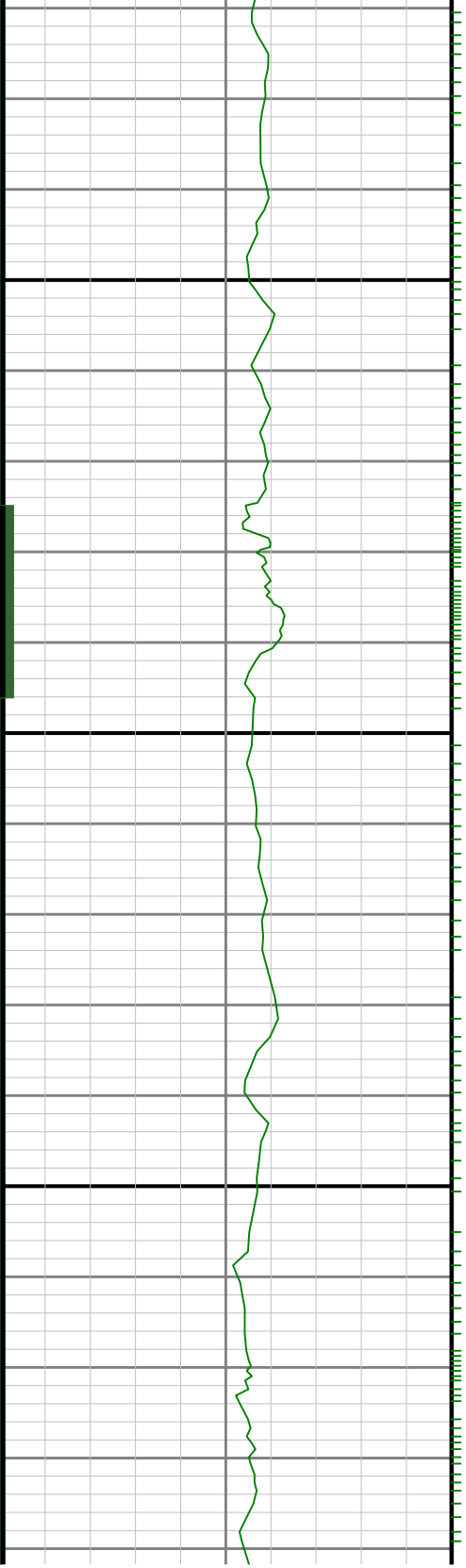
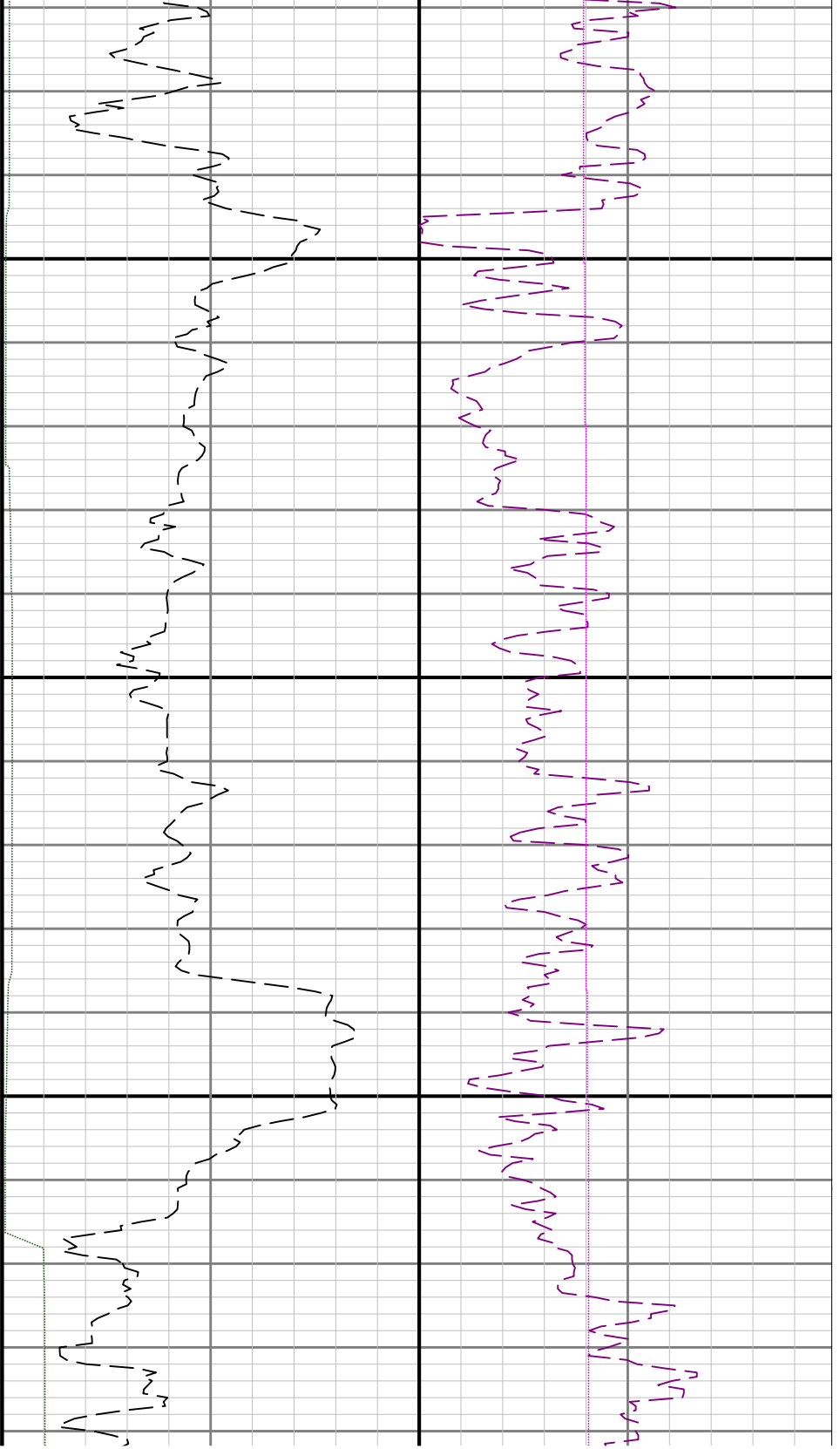


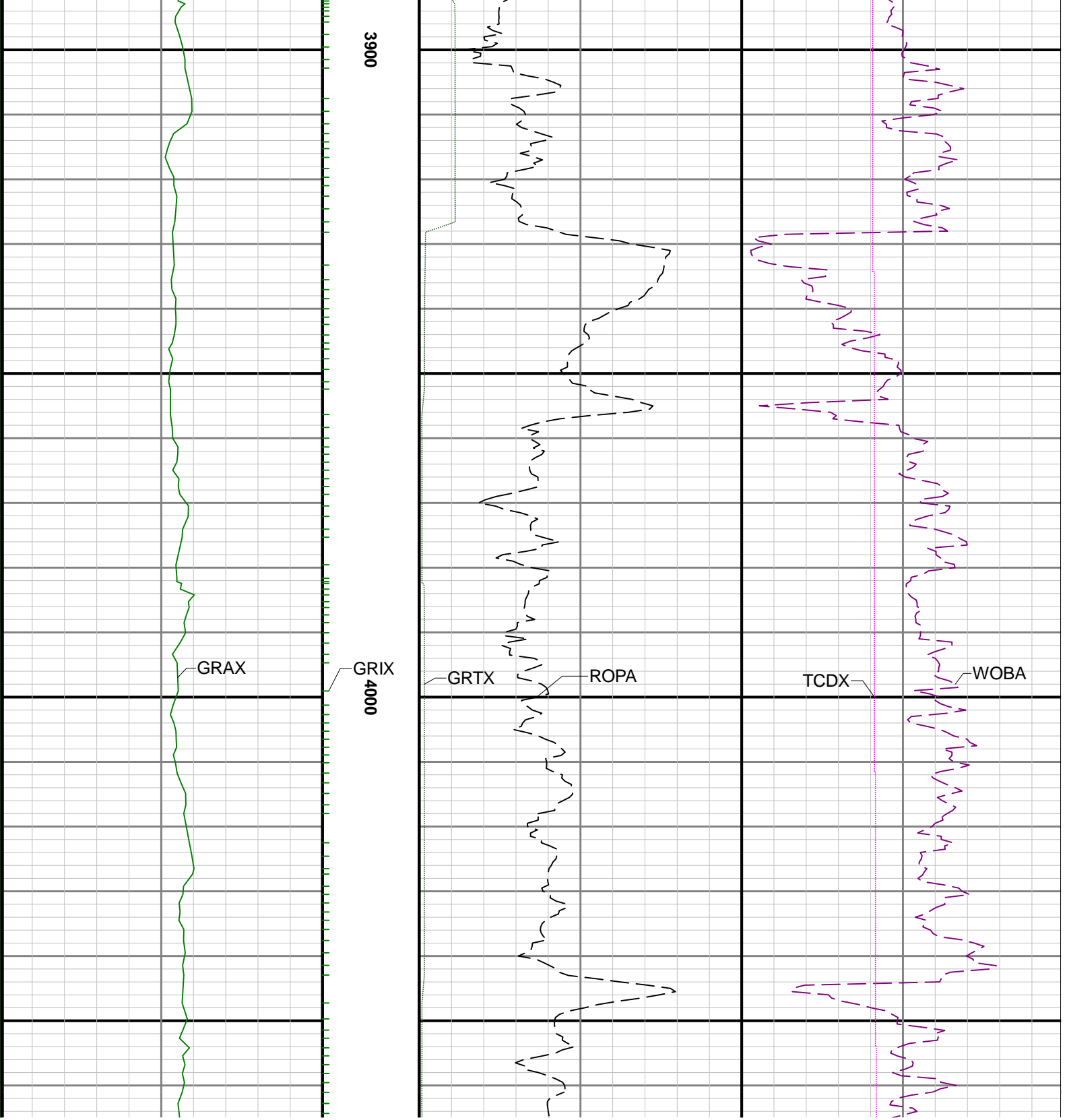
3400

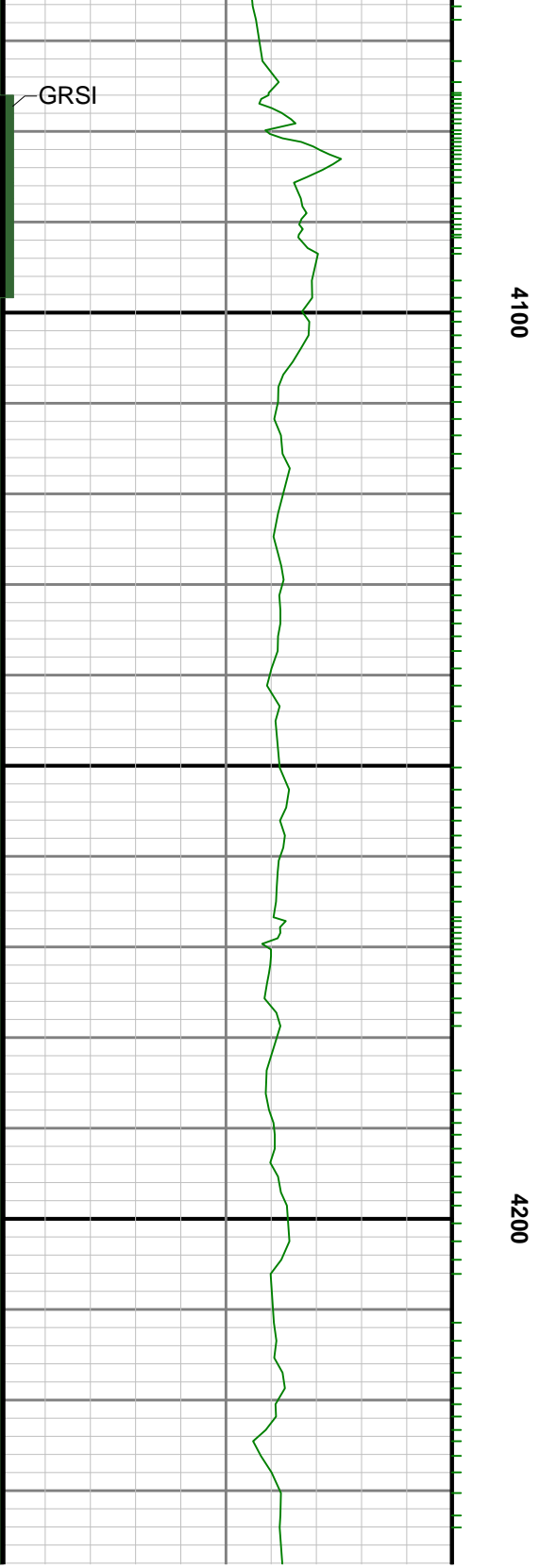
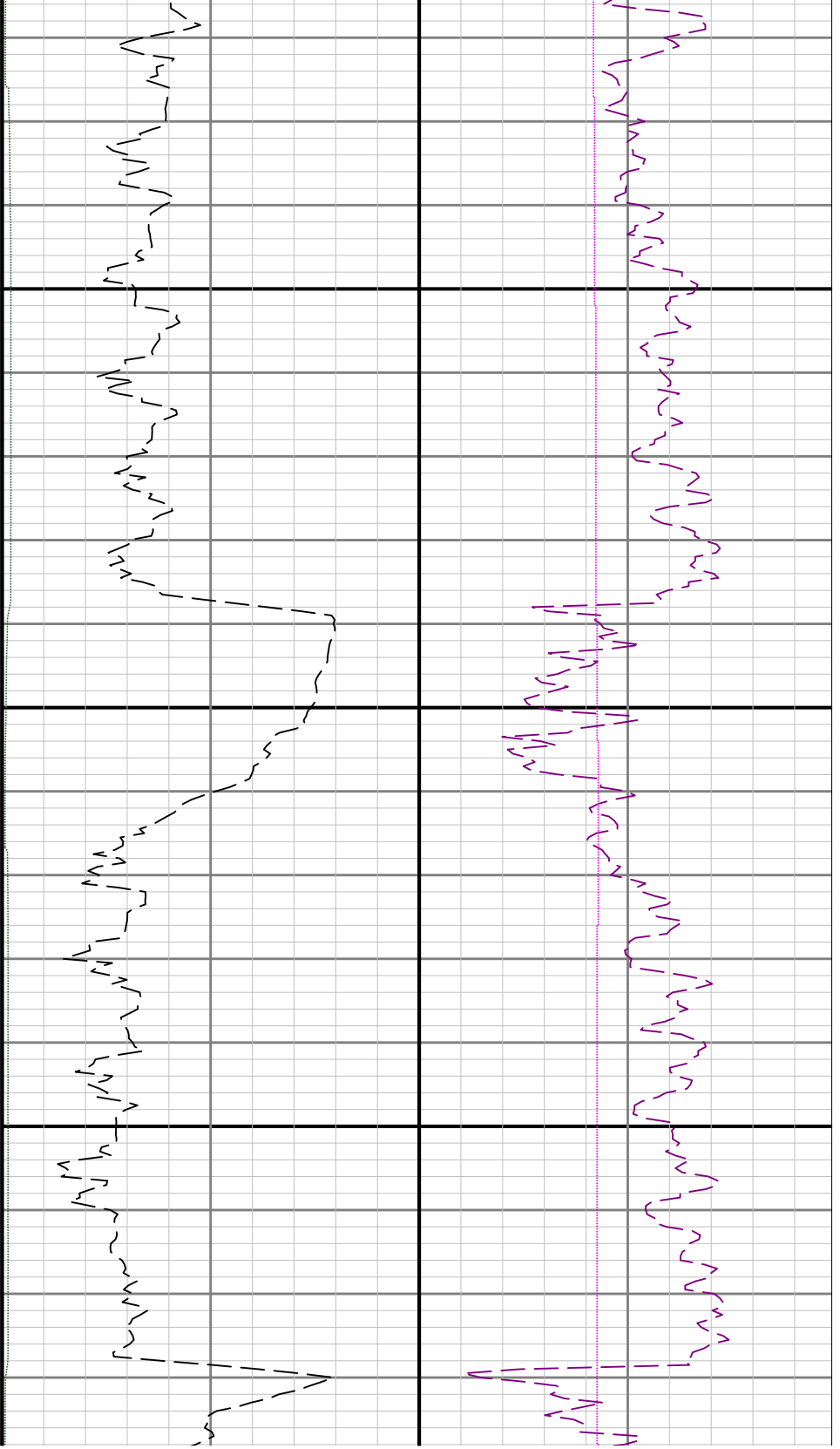
3500

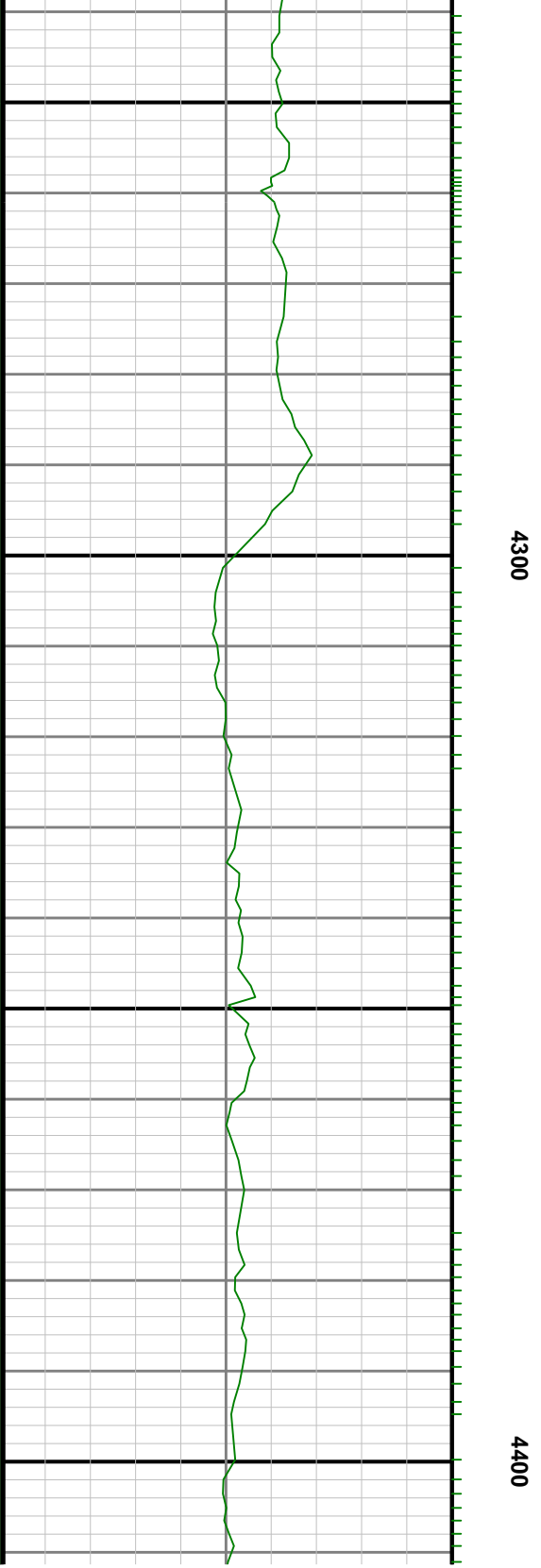
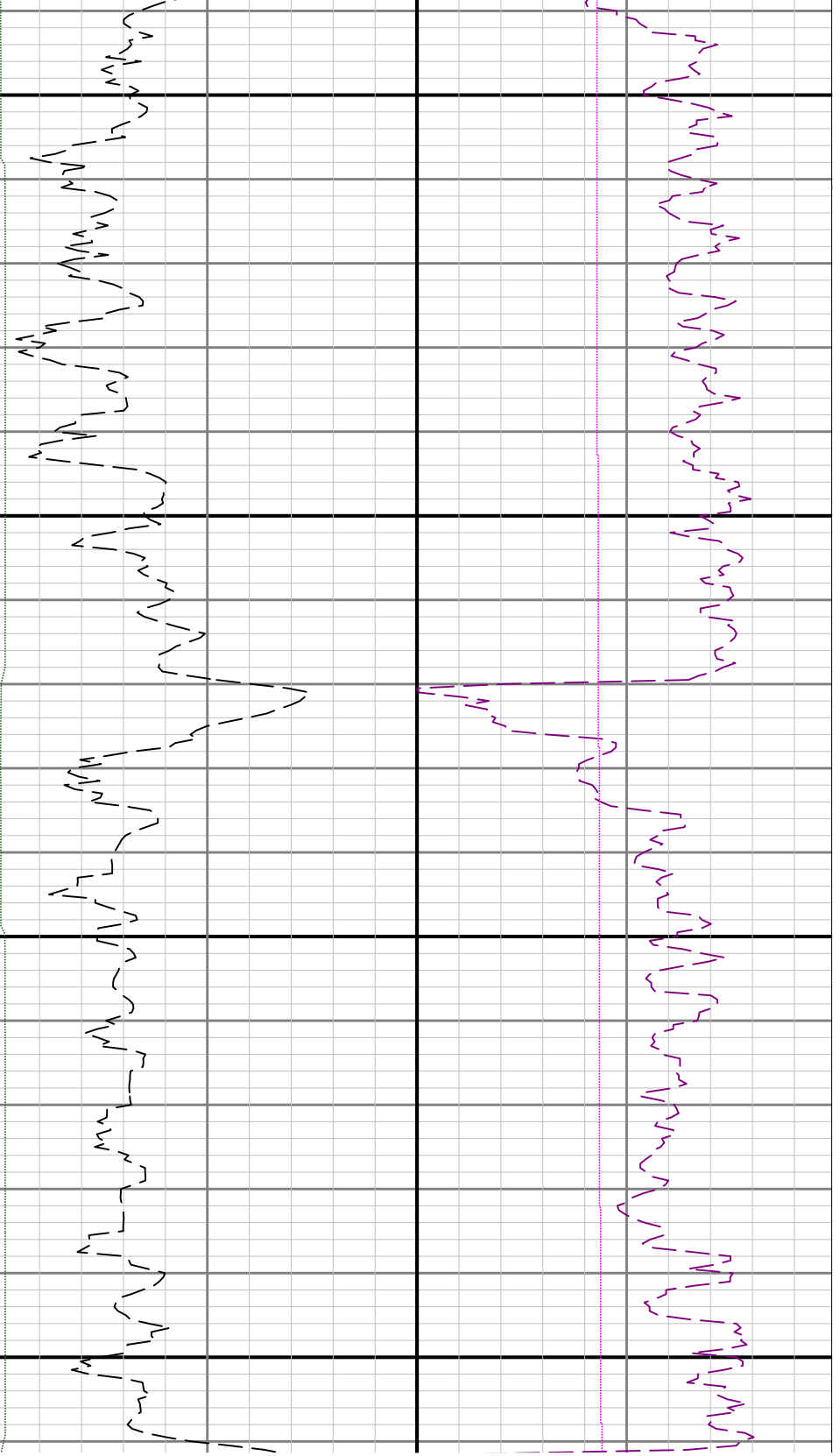


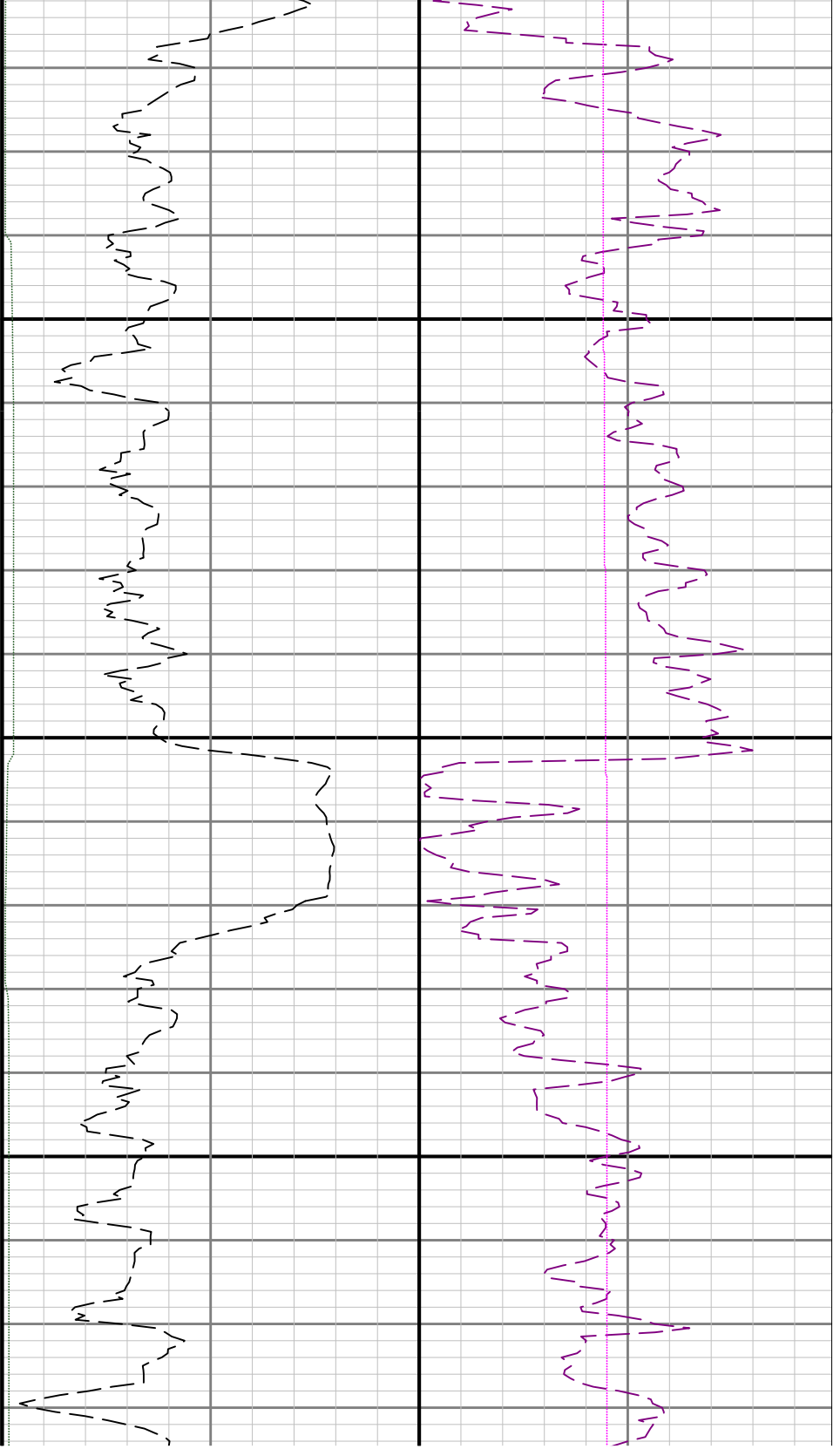




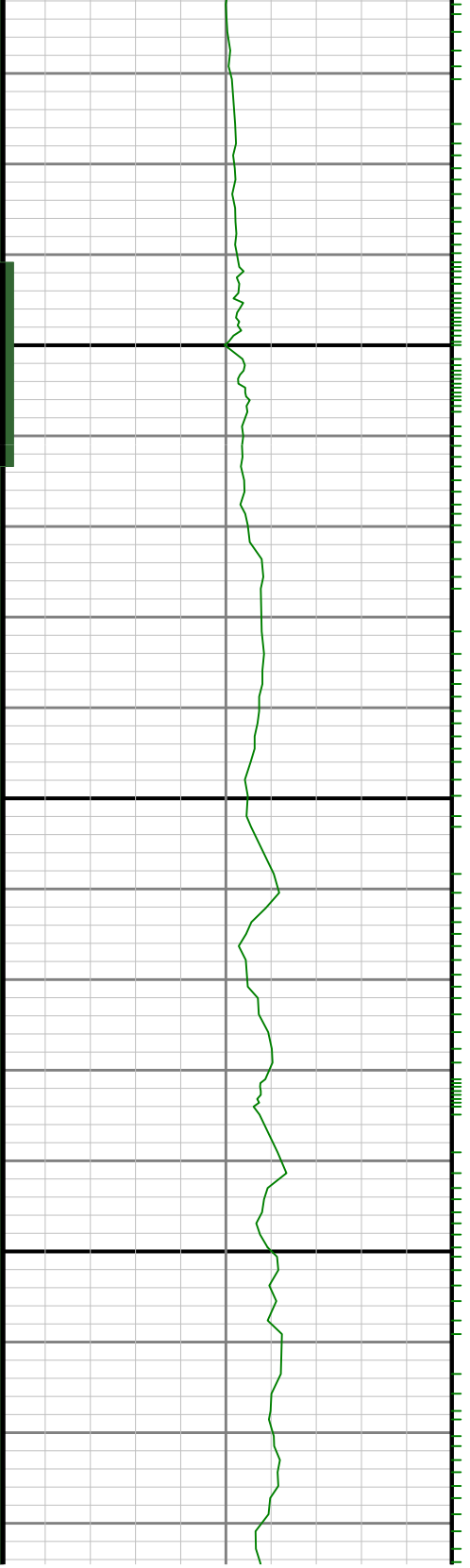


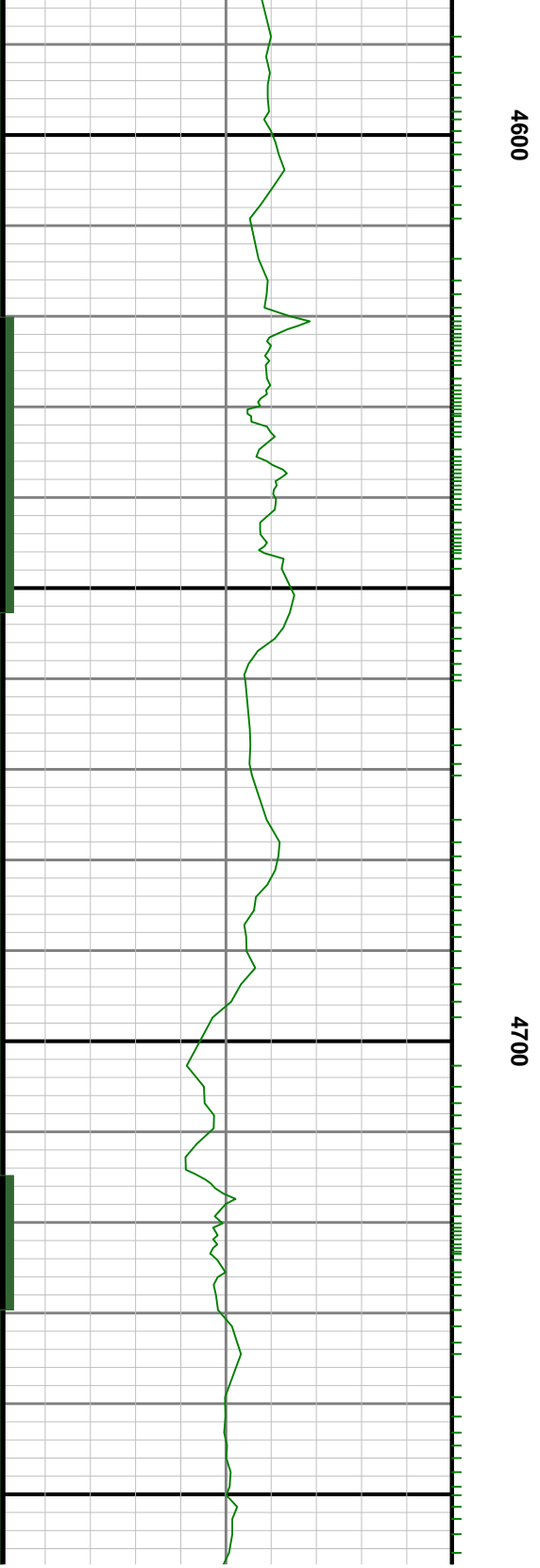
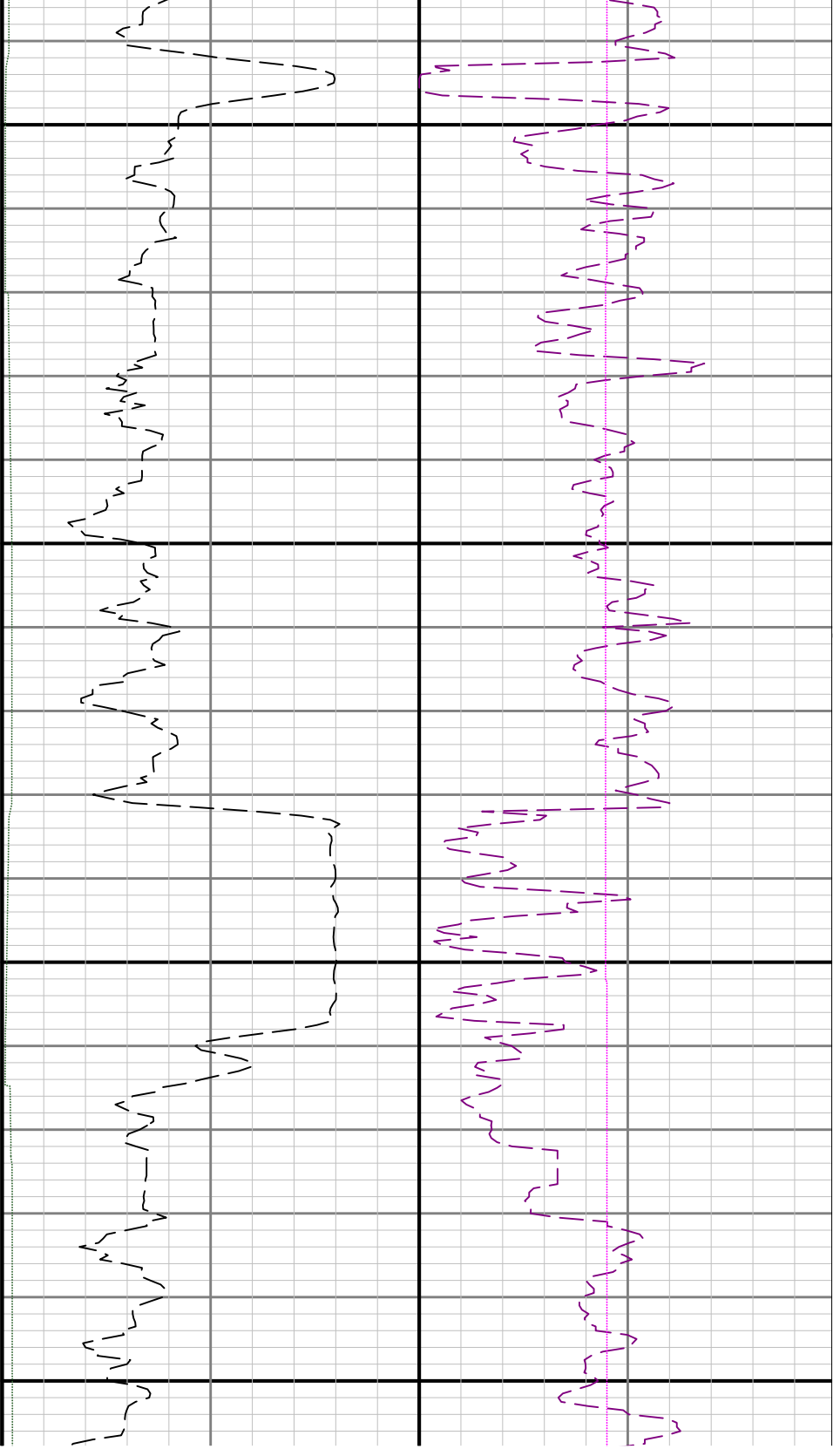


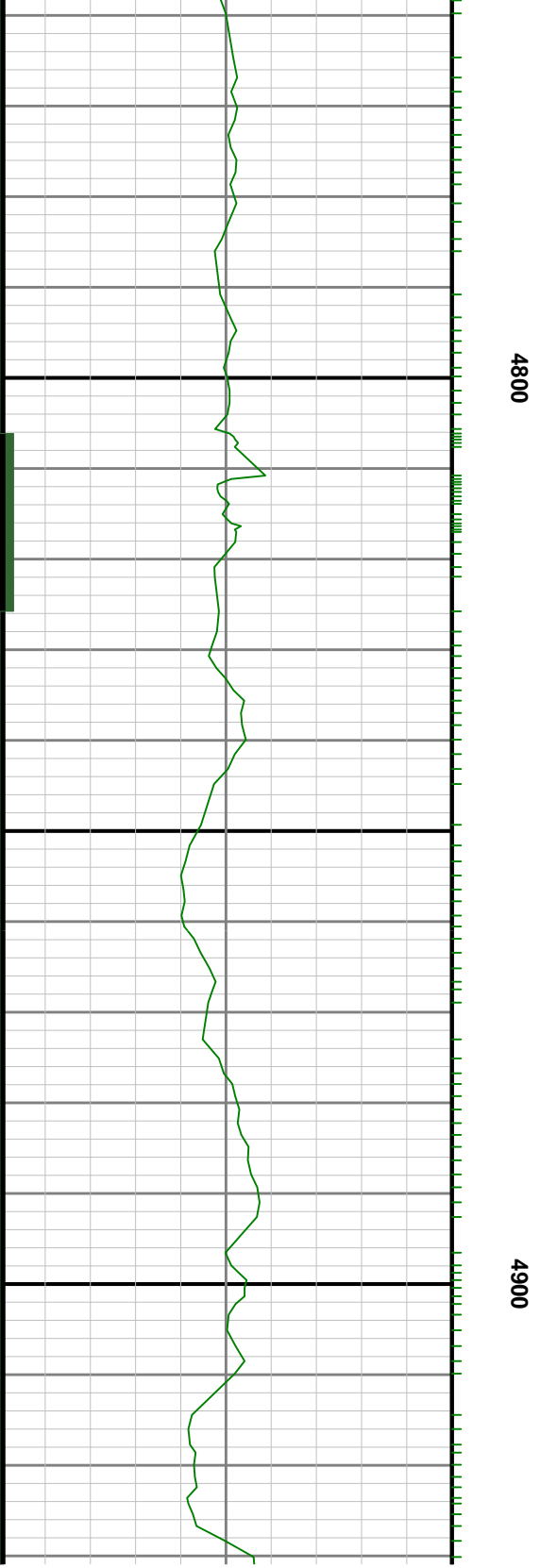
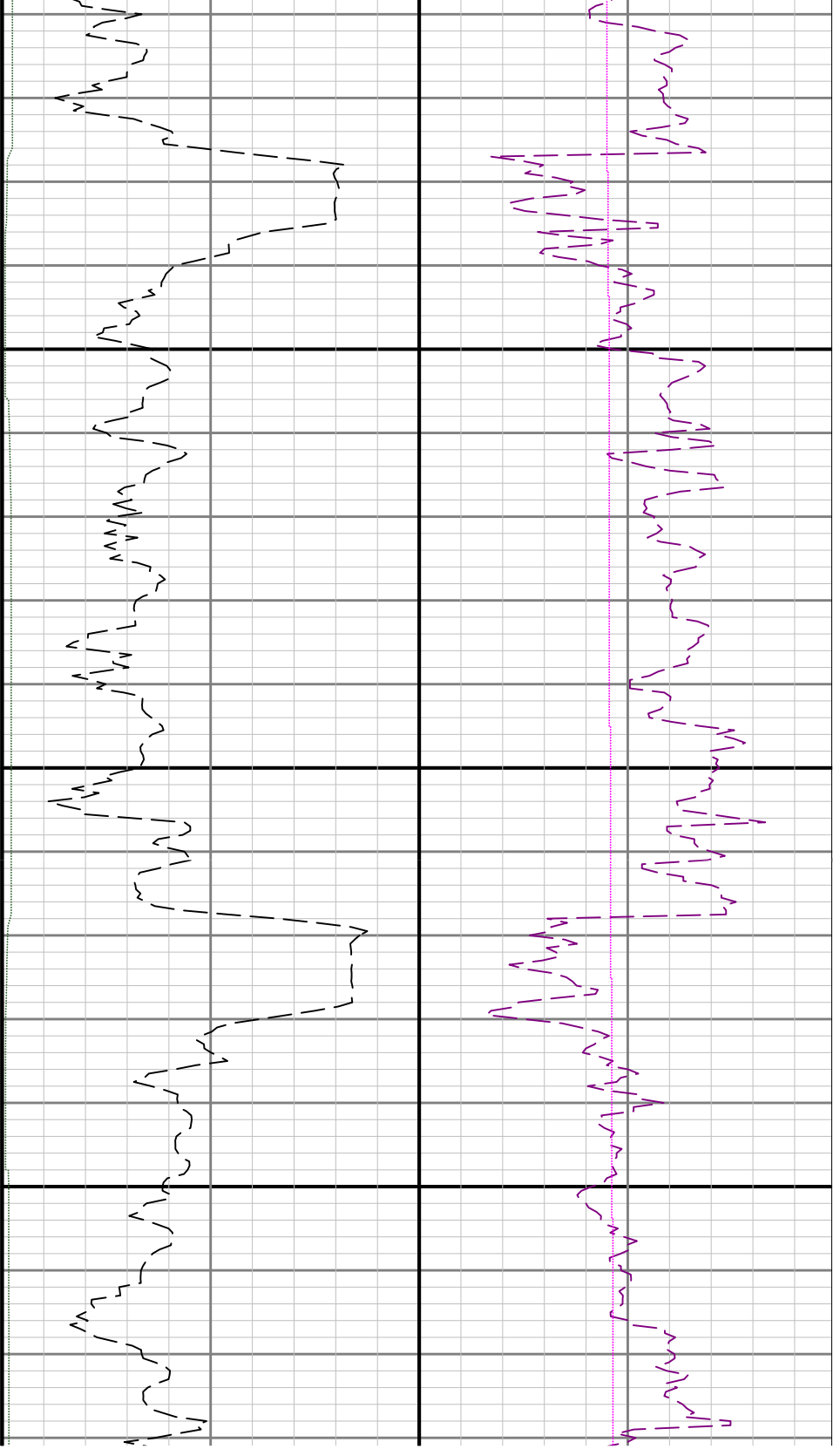


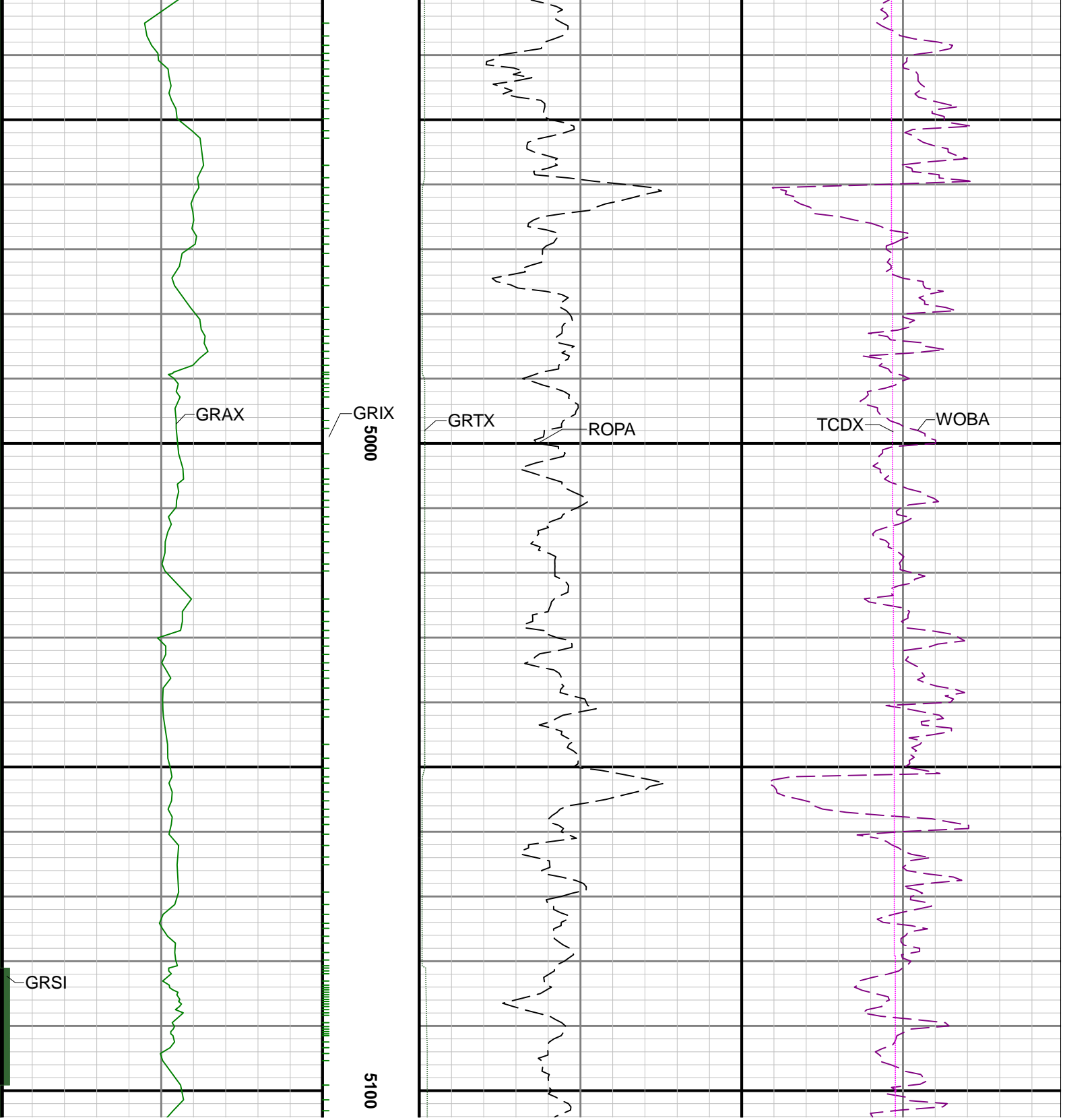


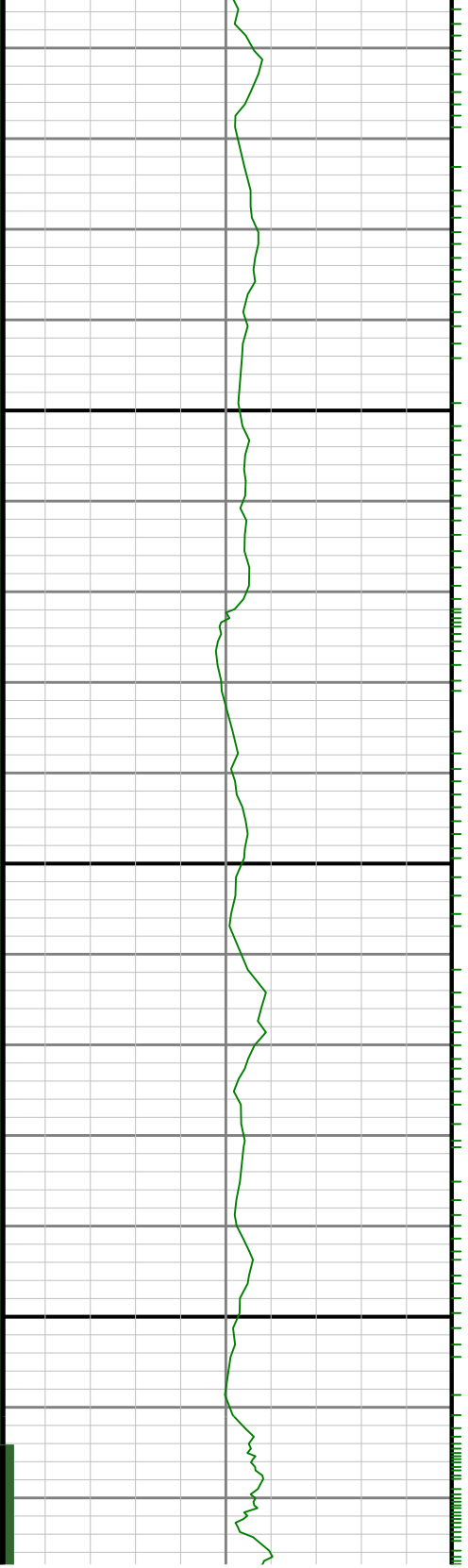
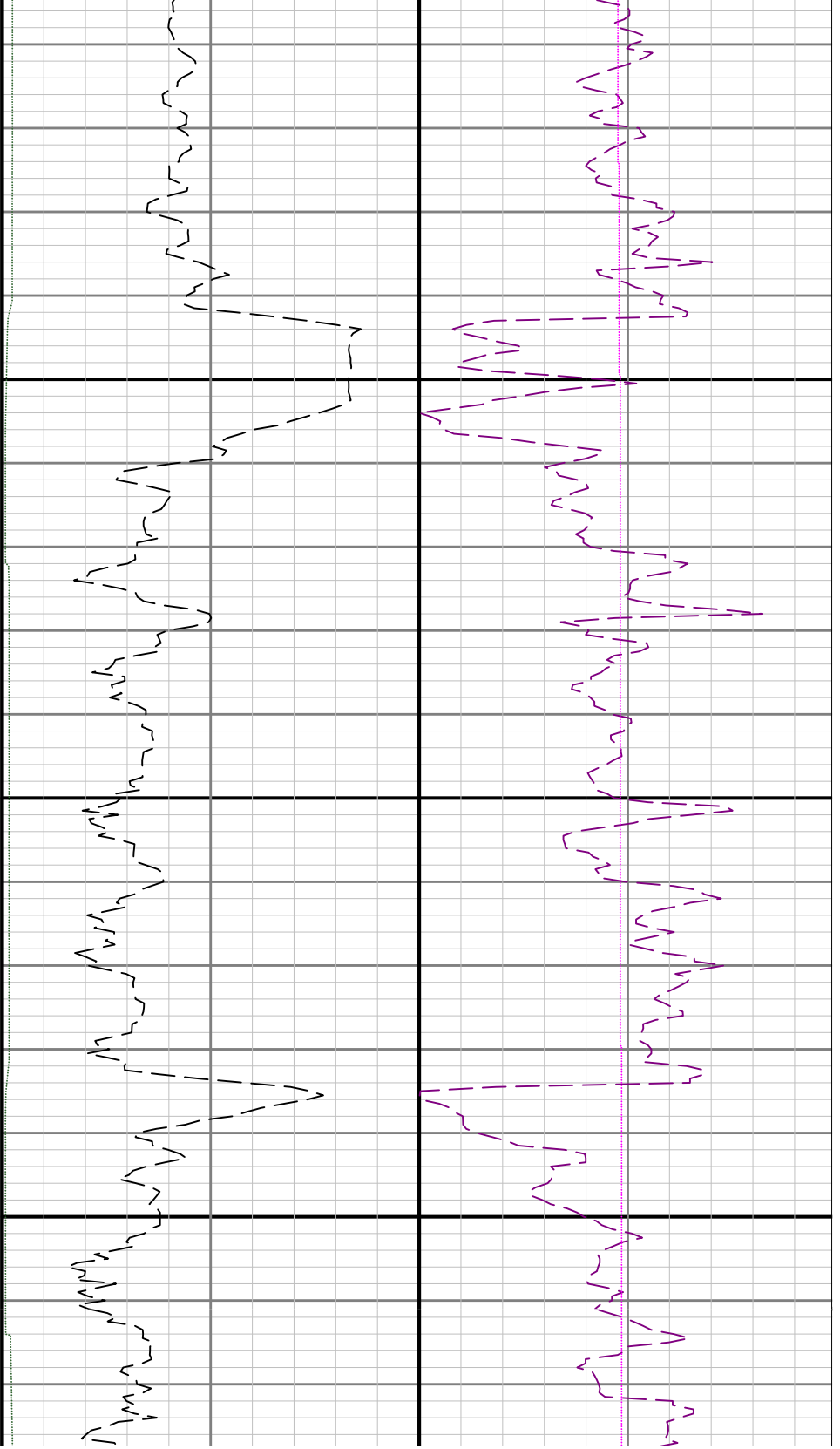
4500

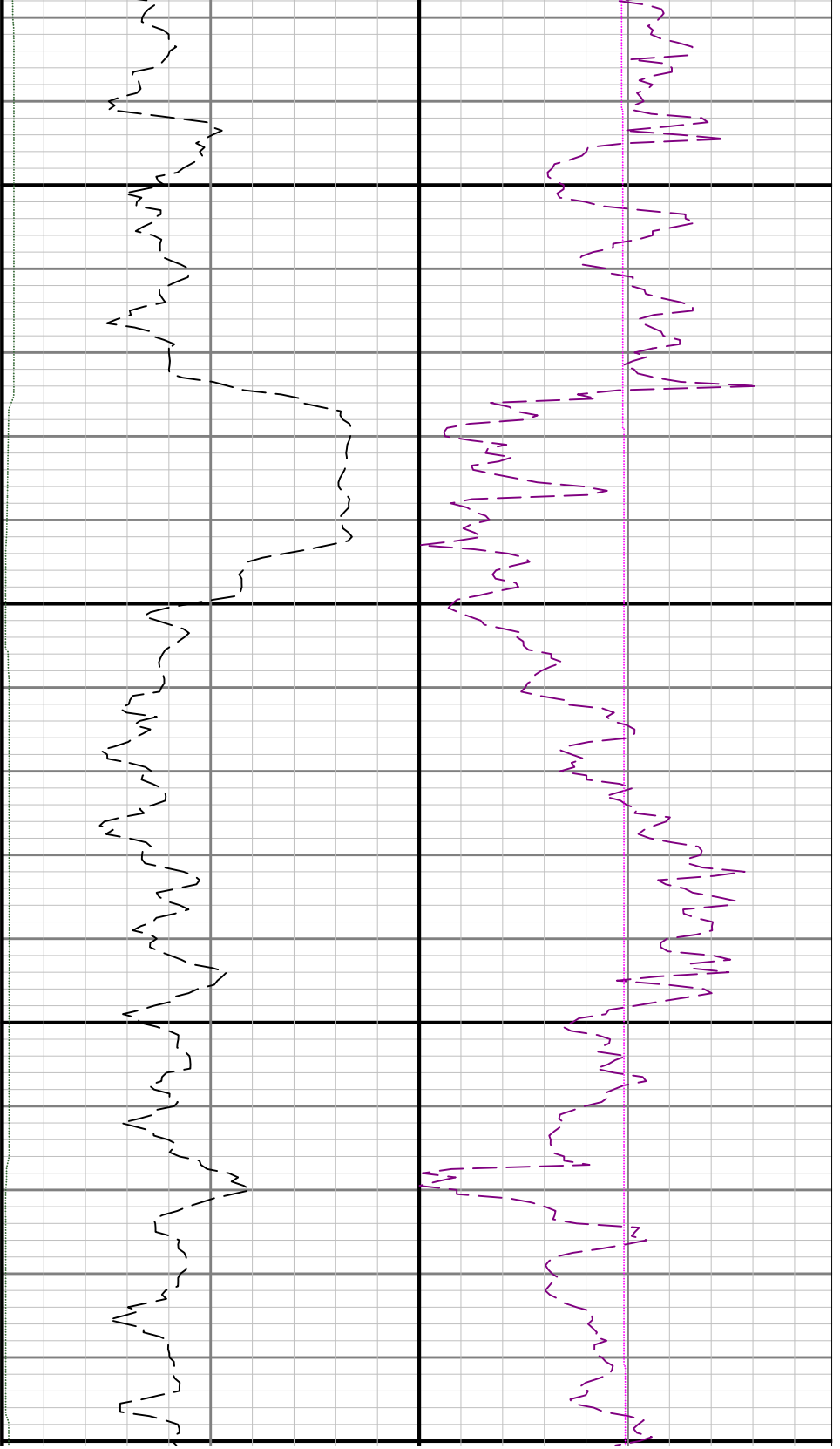






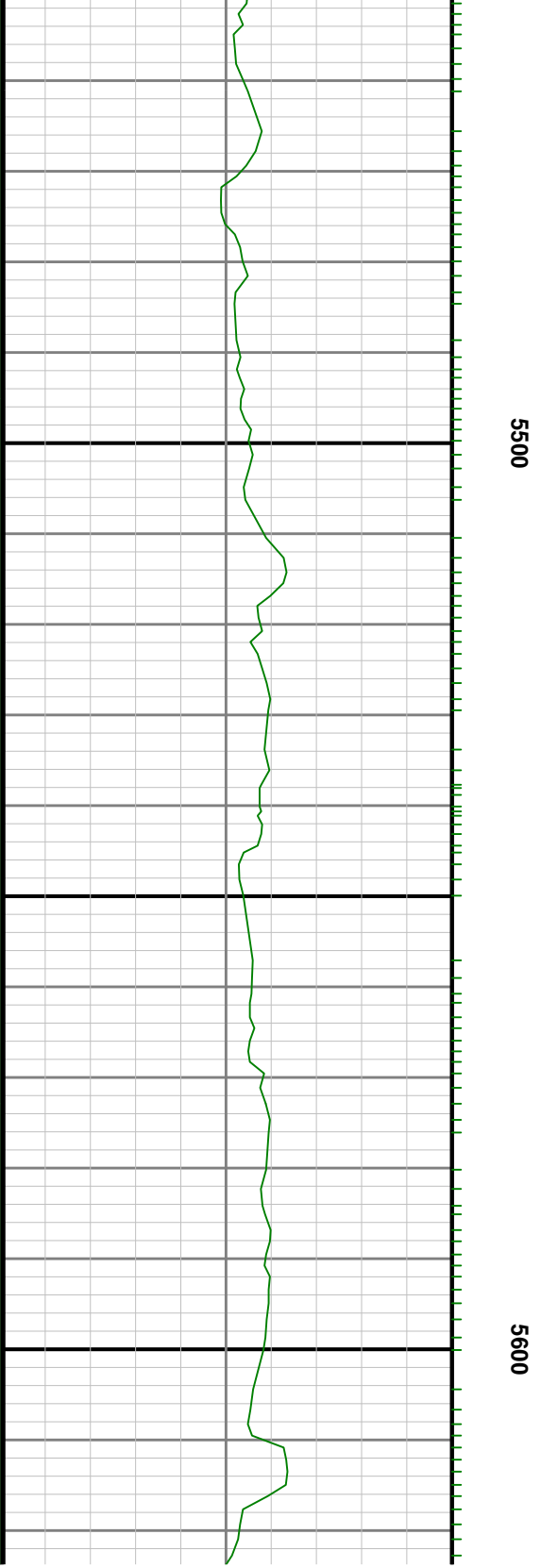
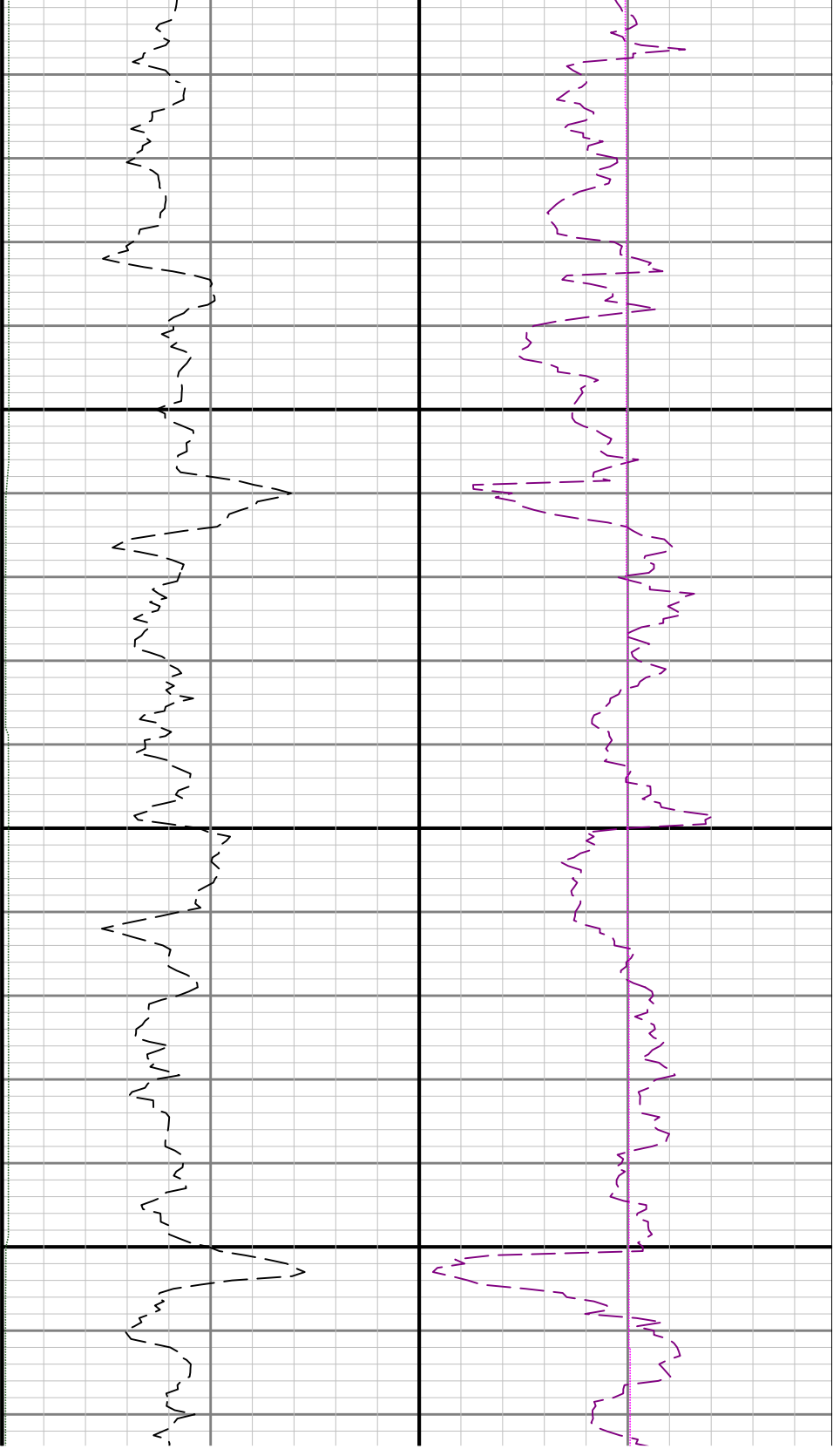


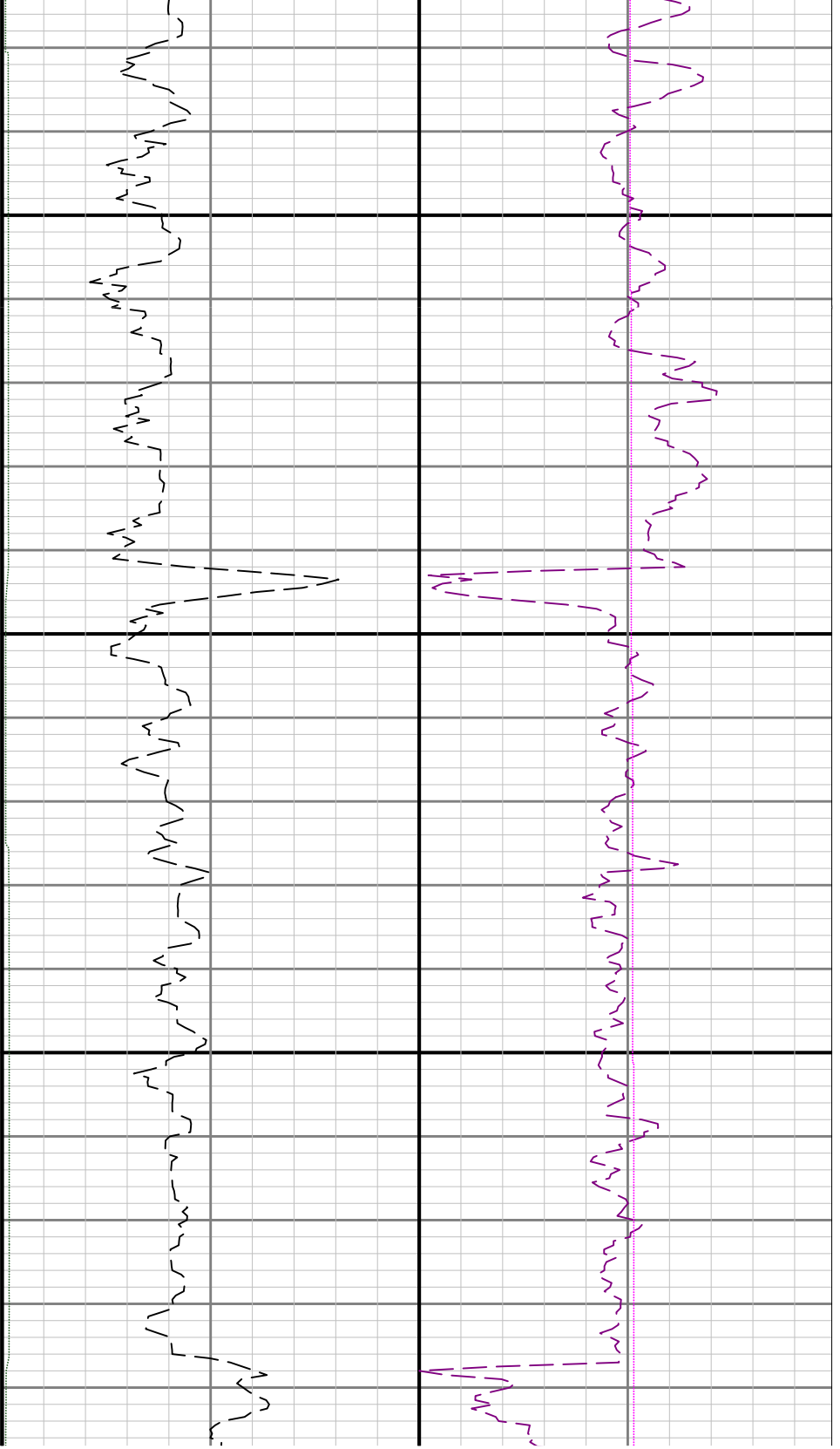




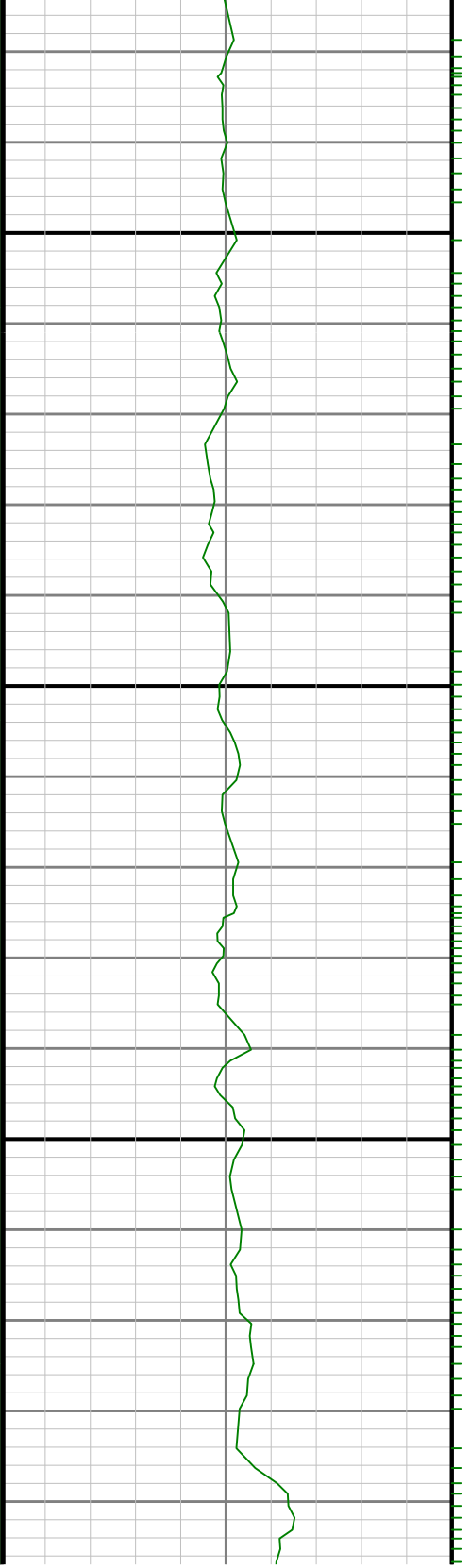
5300

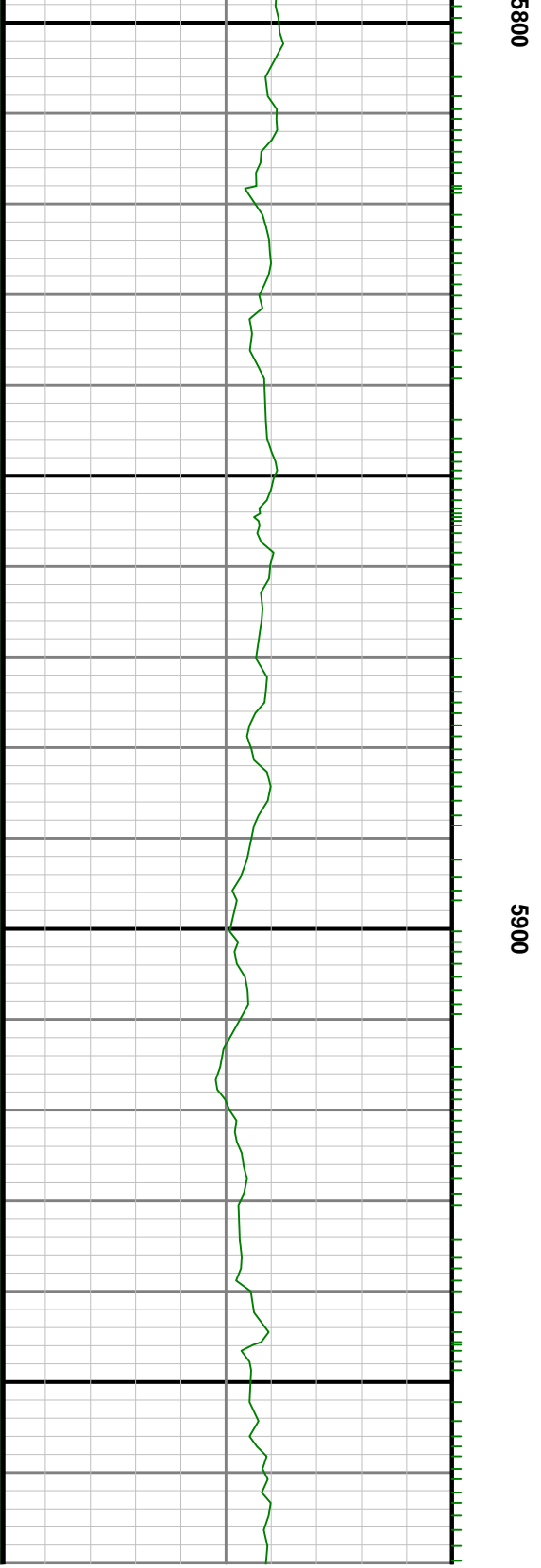
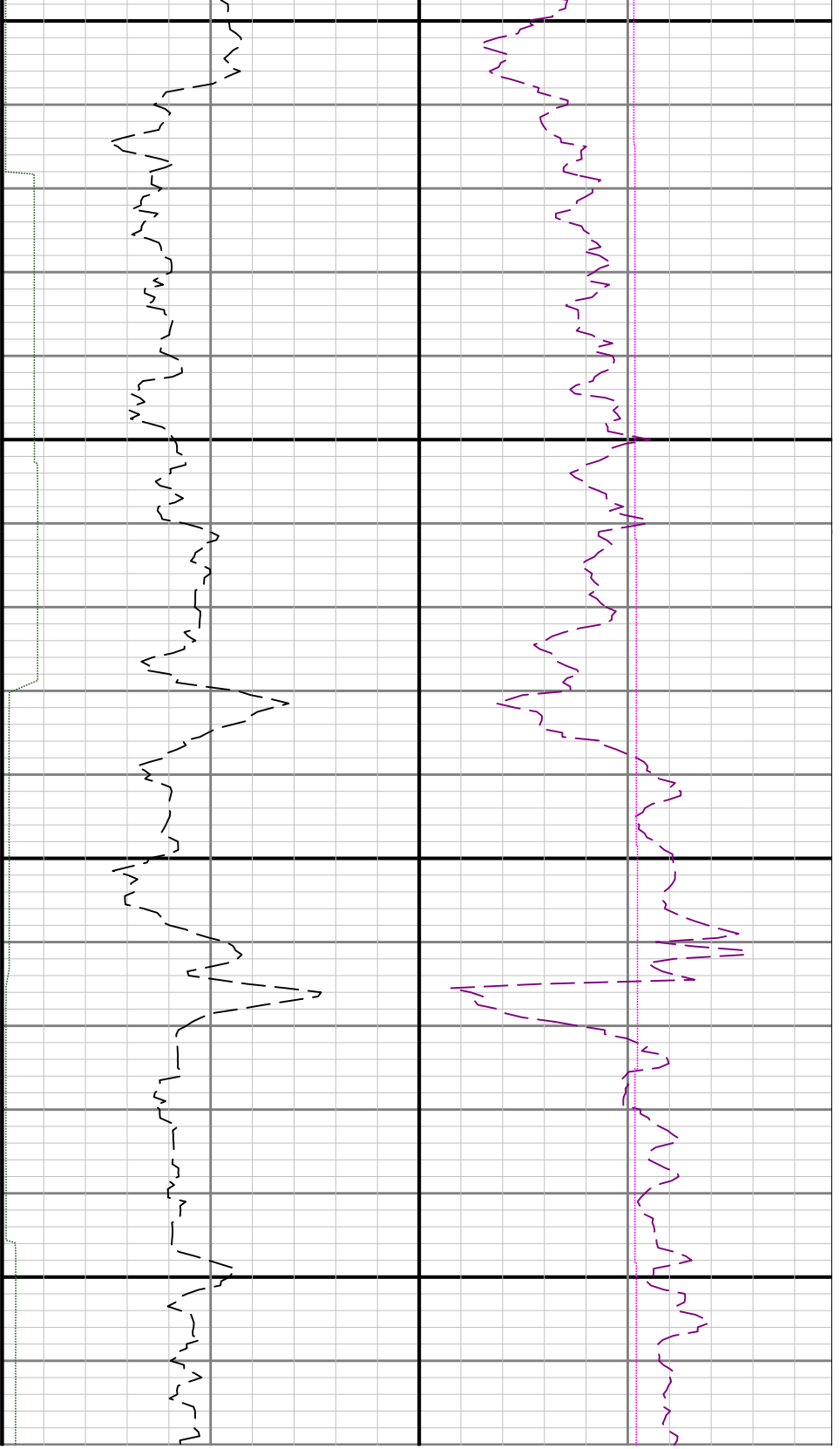
5400

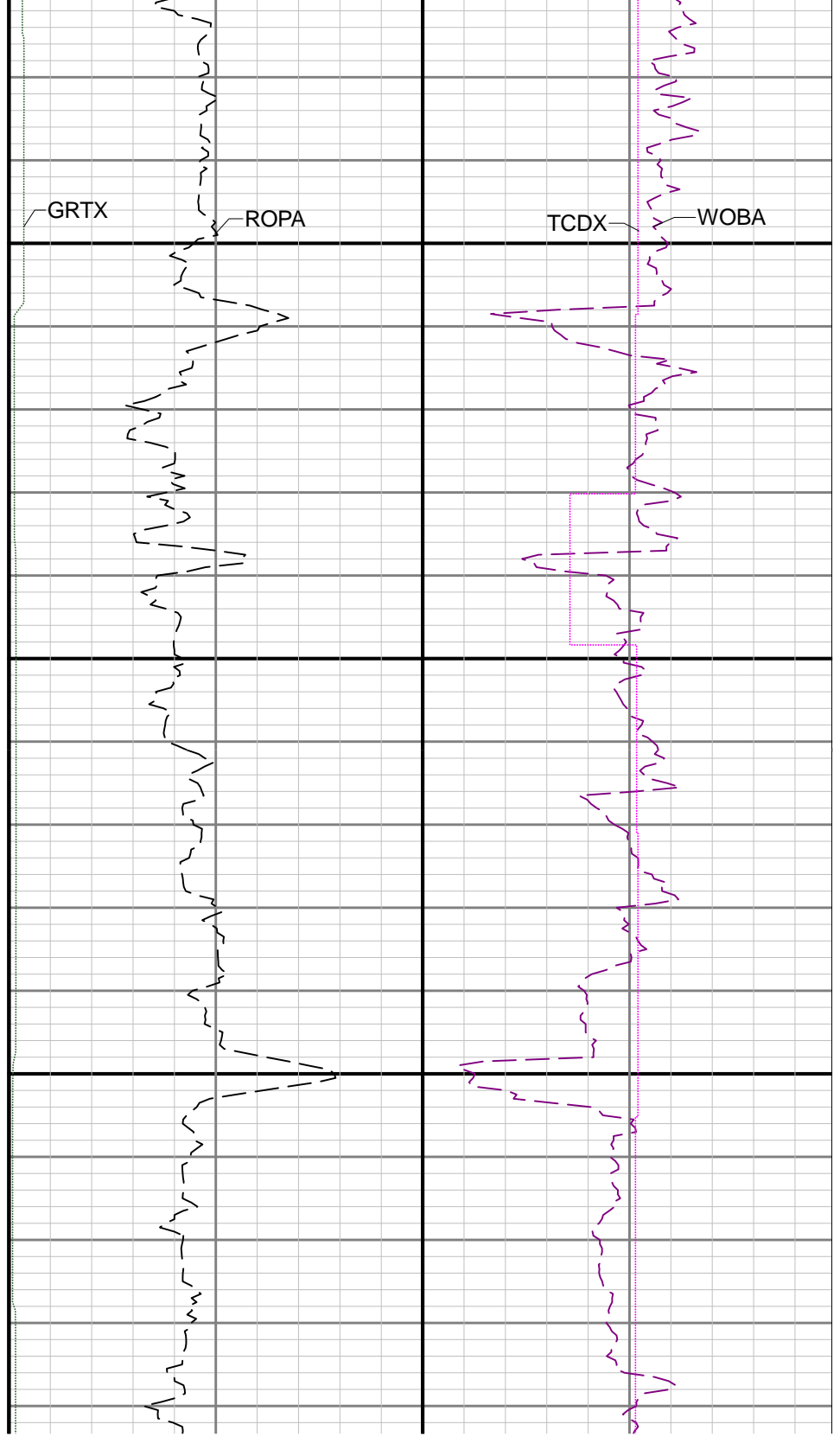
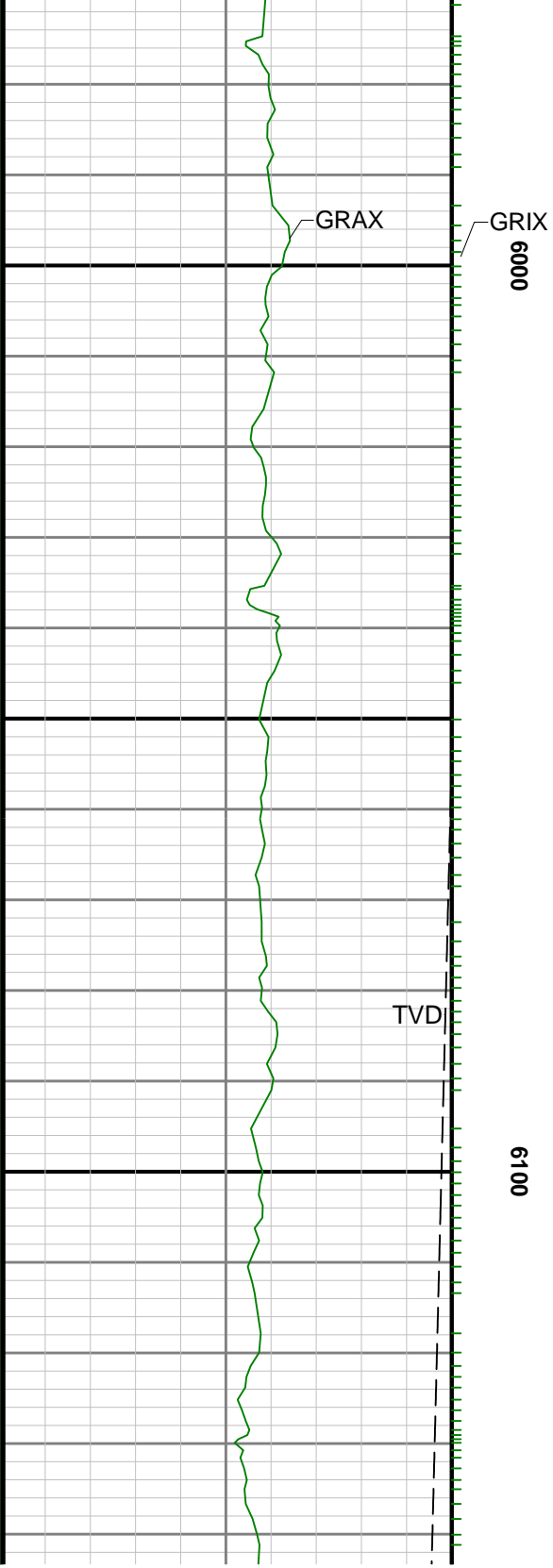


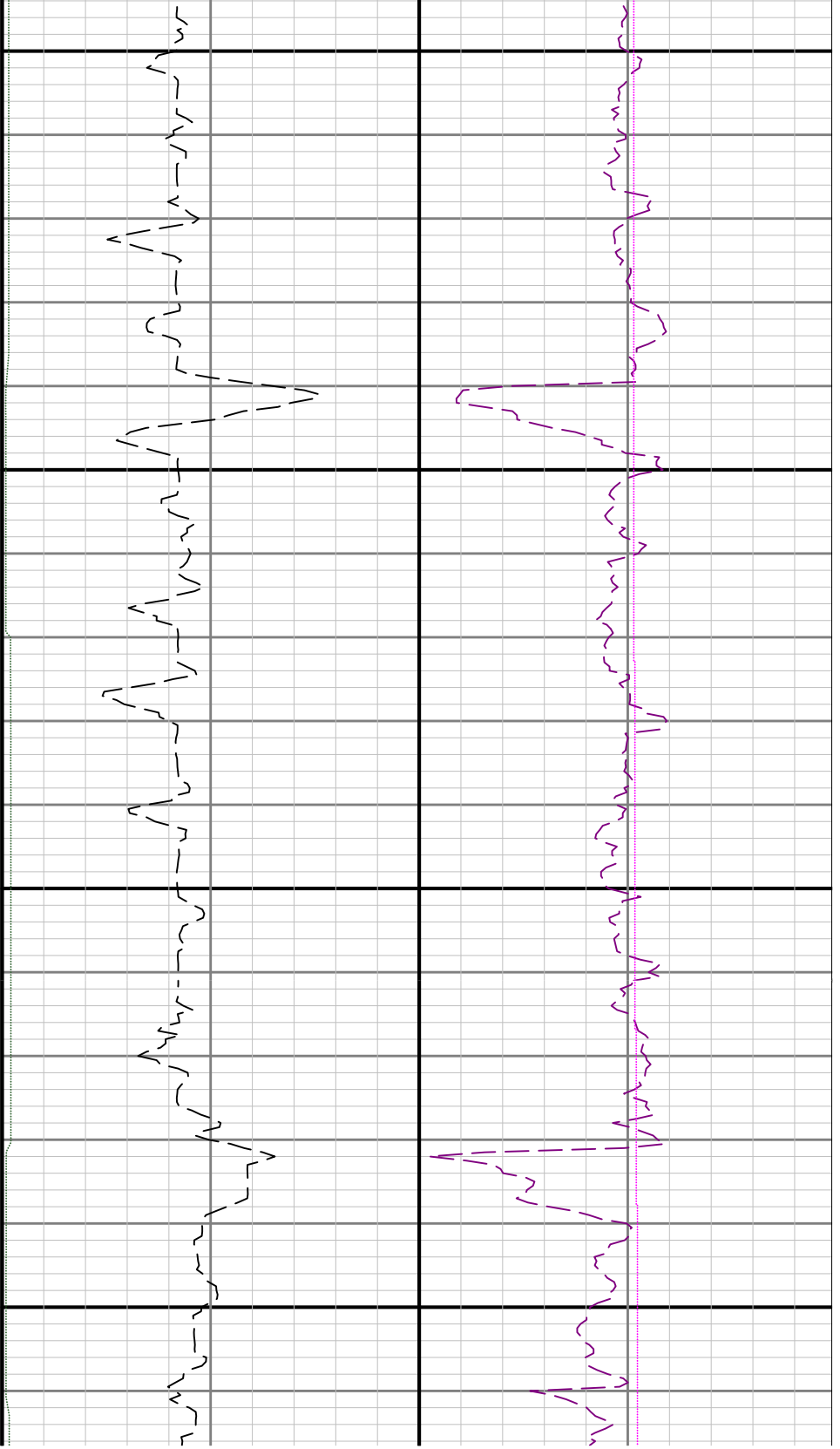


5700



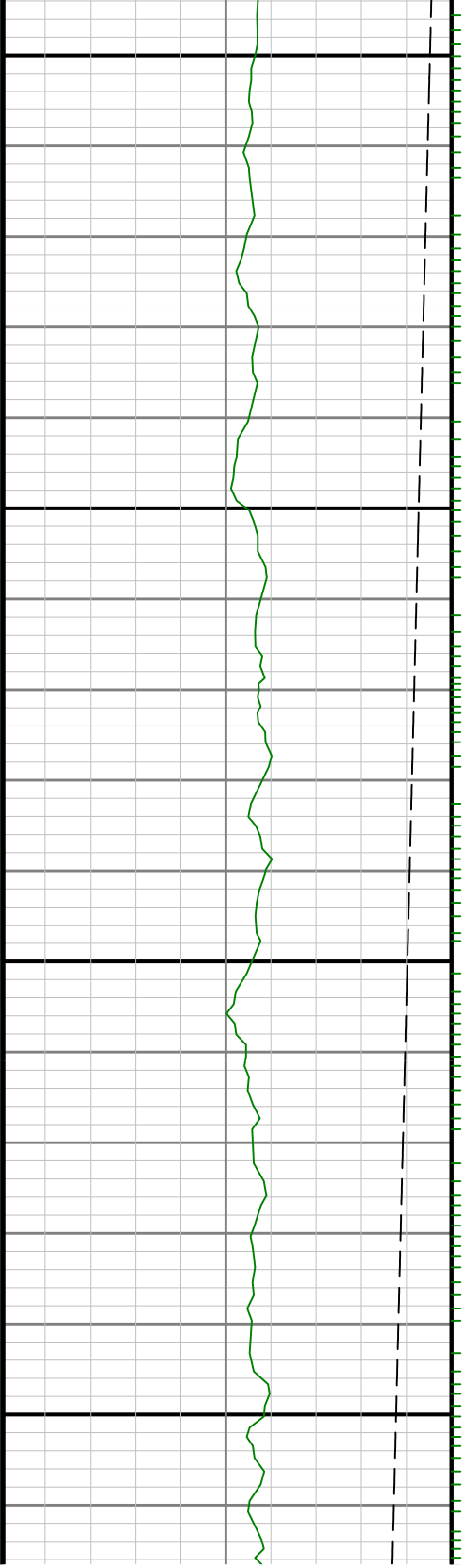


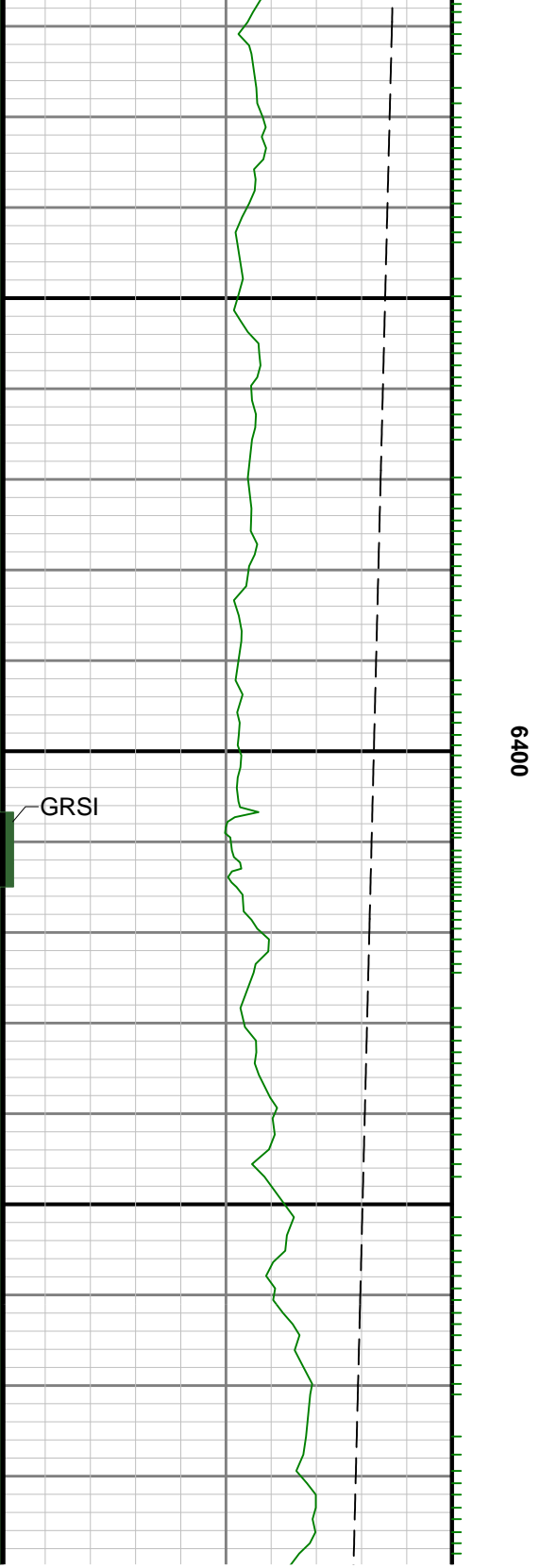
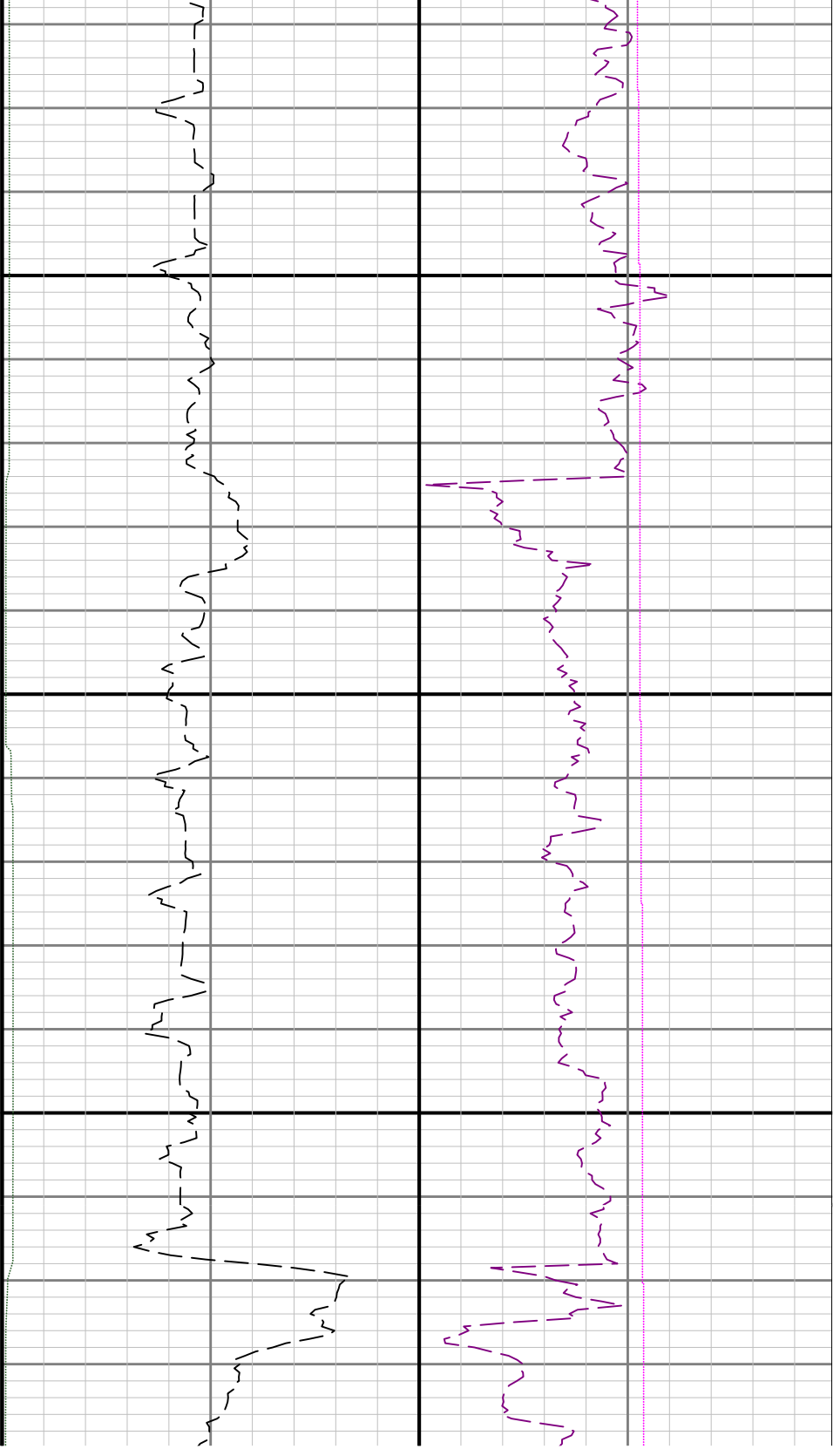


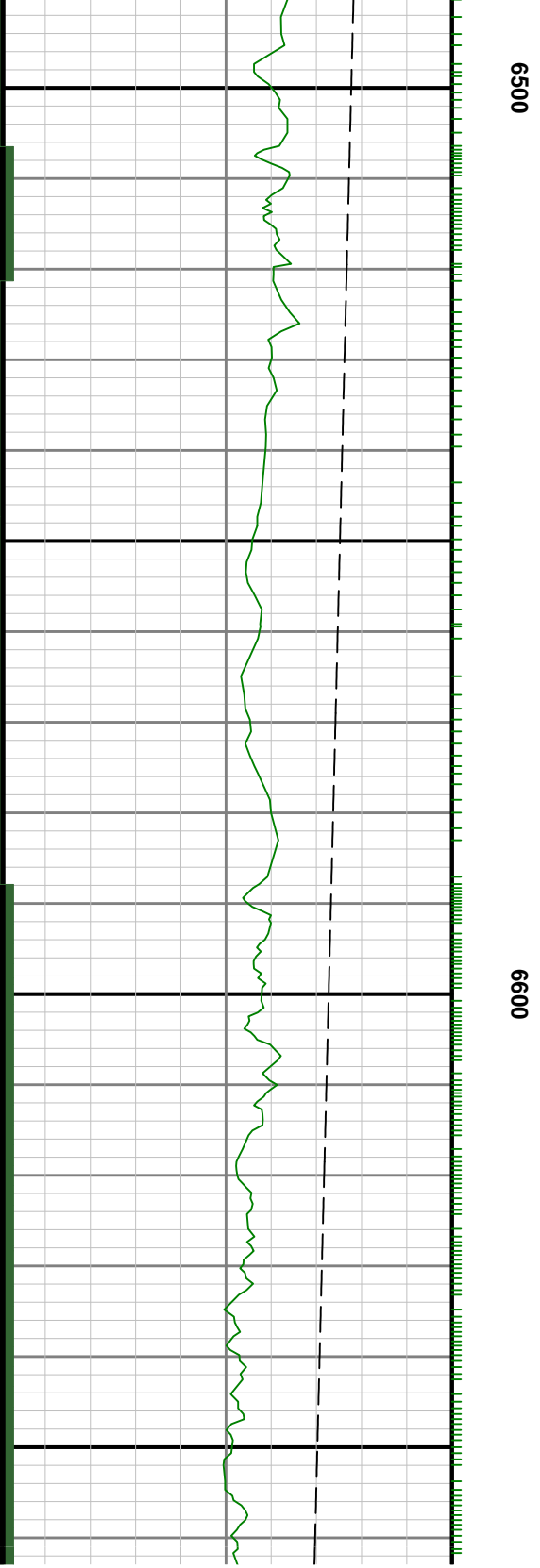
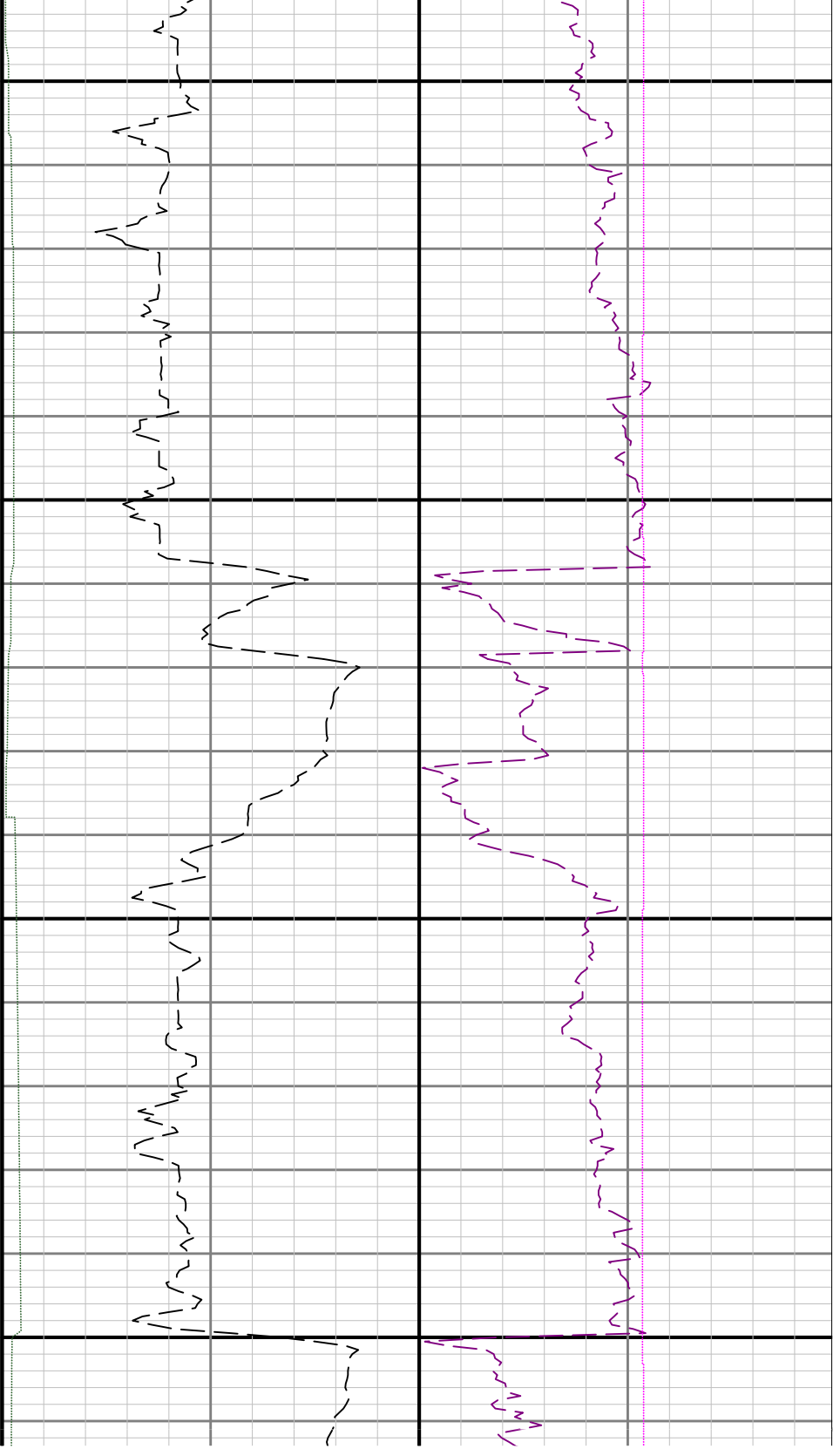


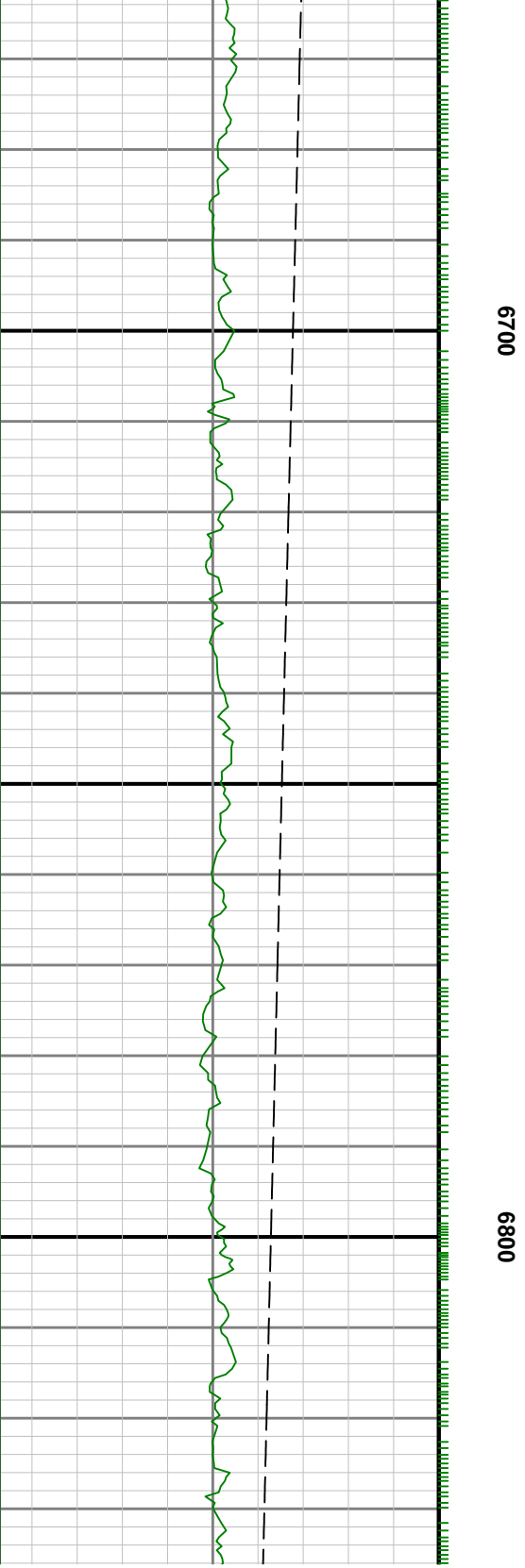
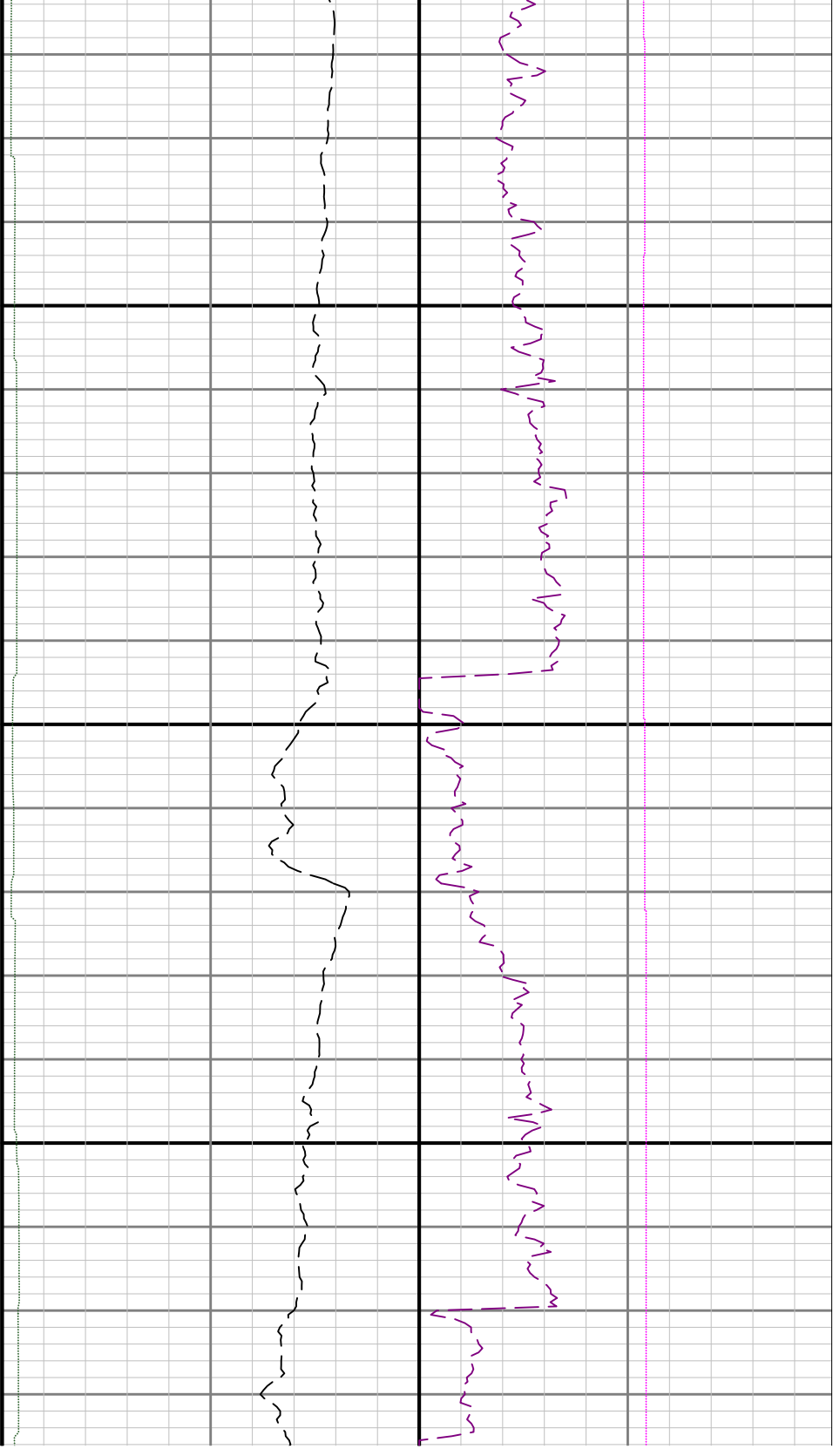
6200

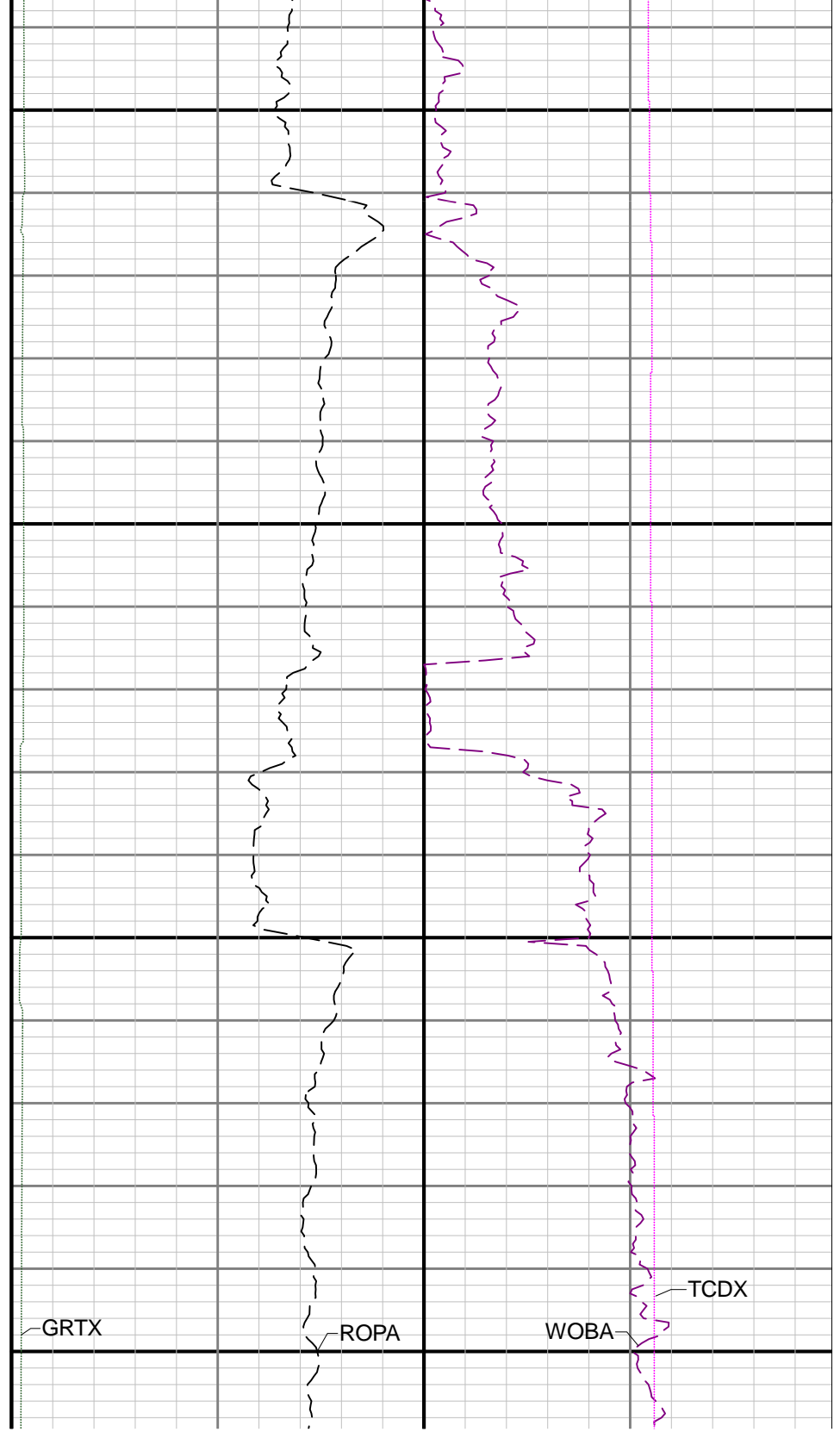
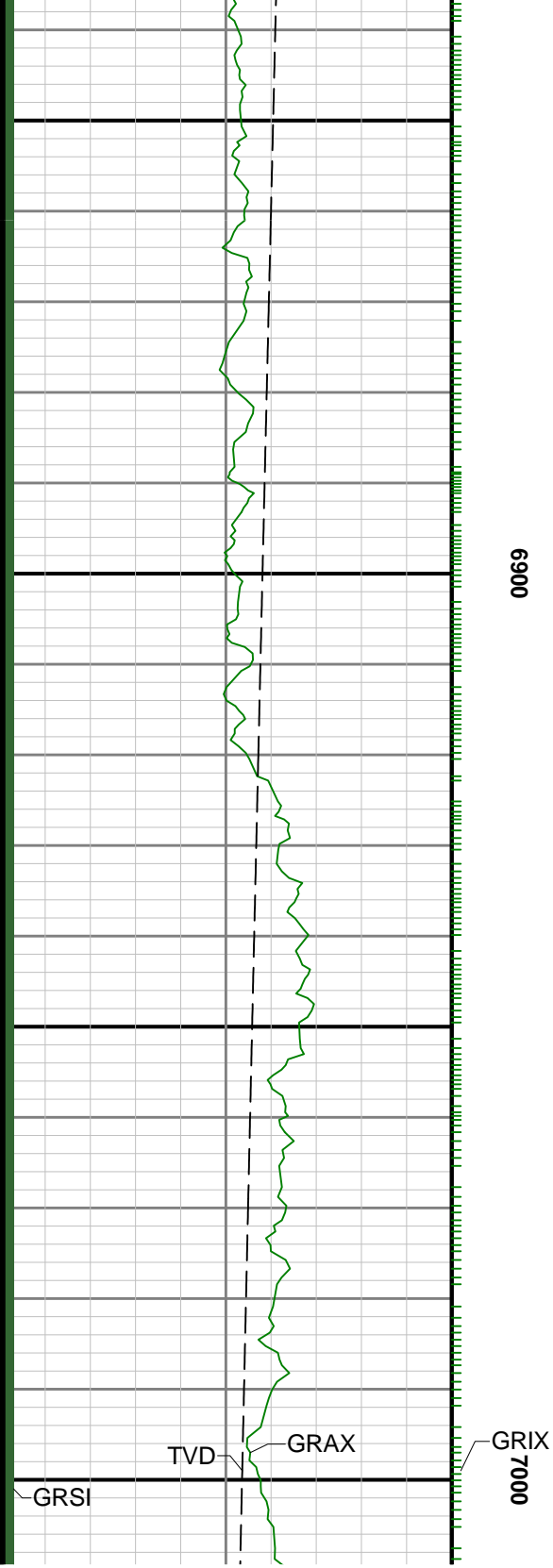
6300

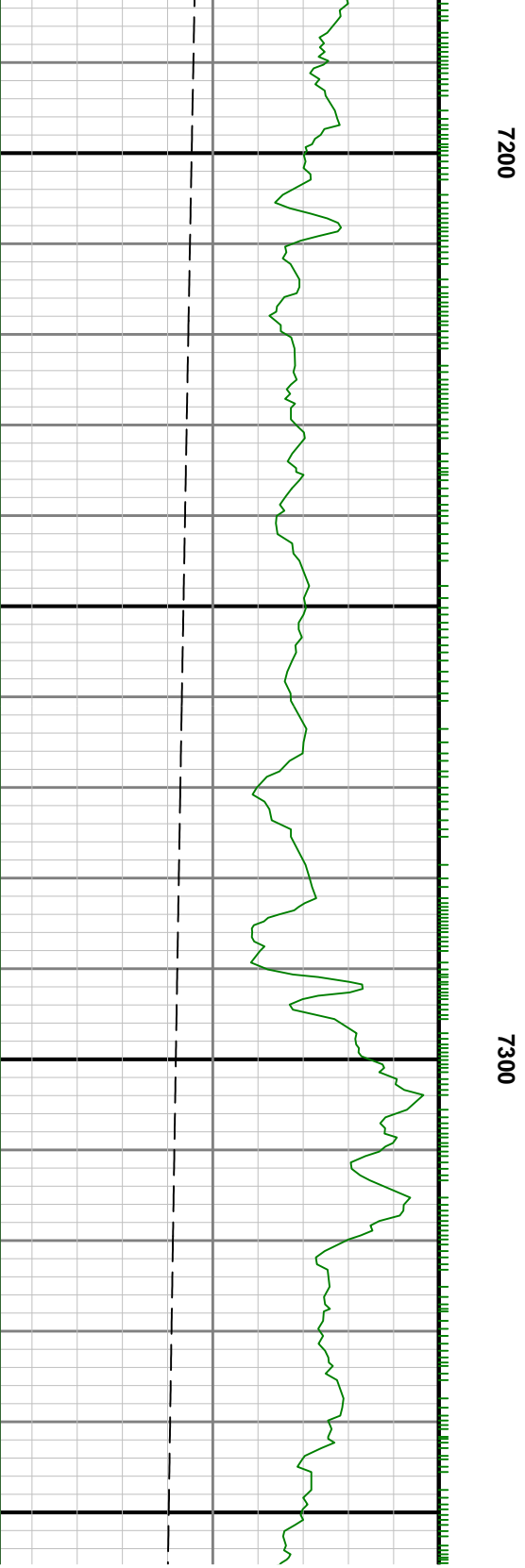
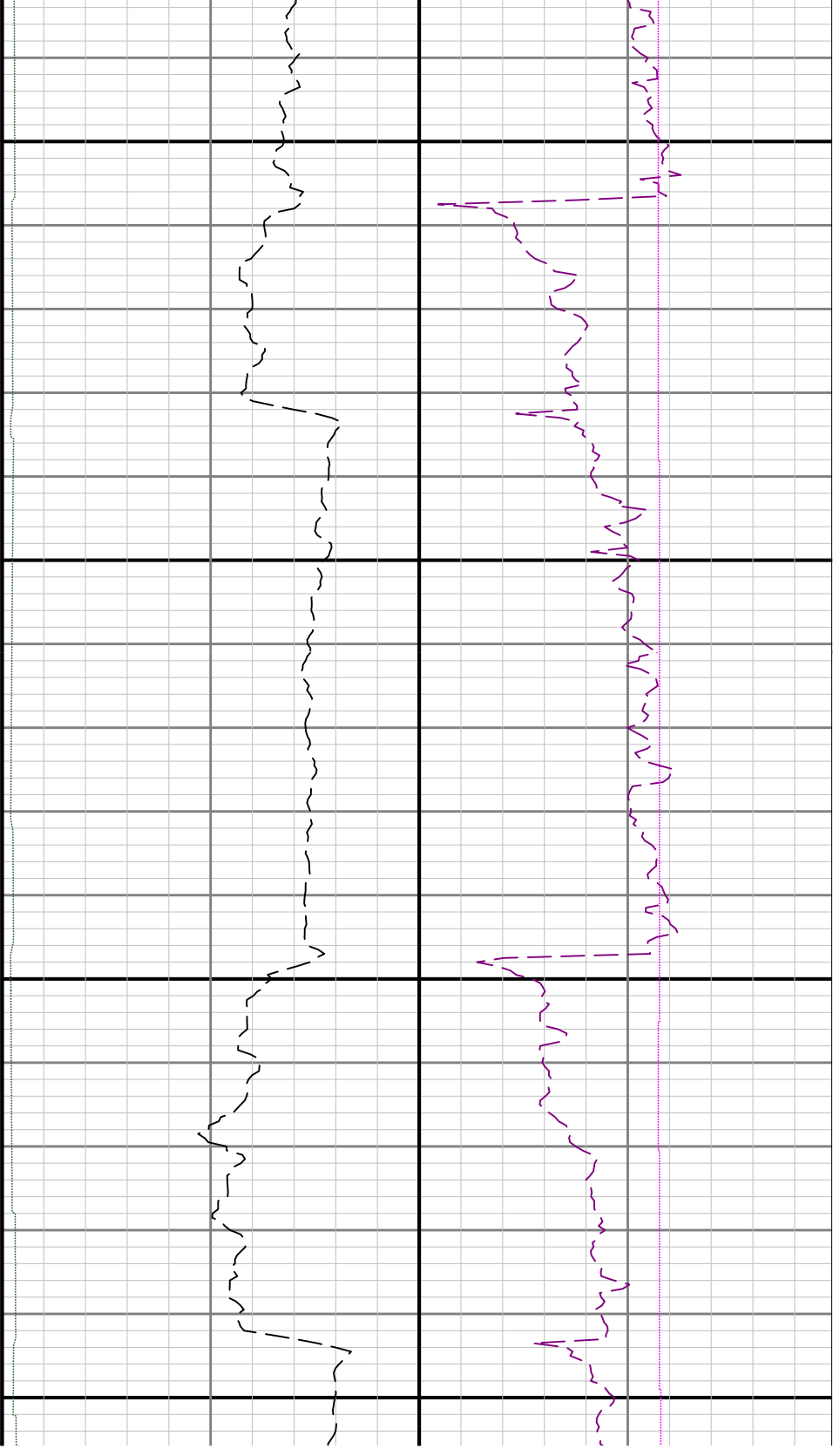


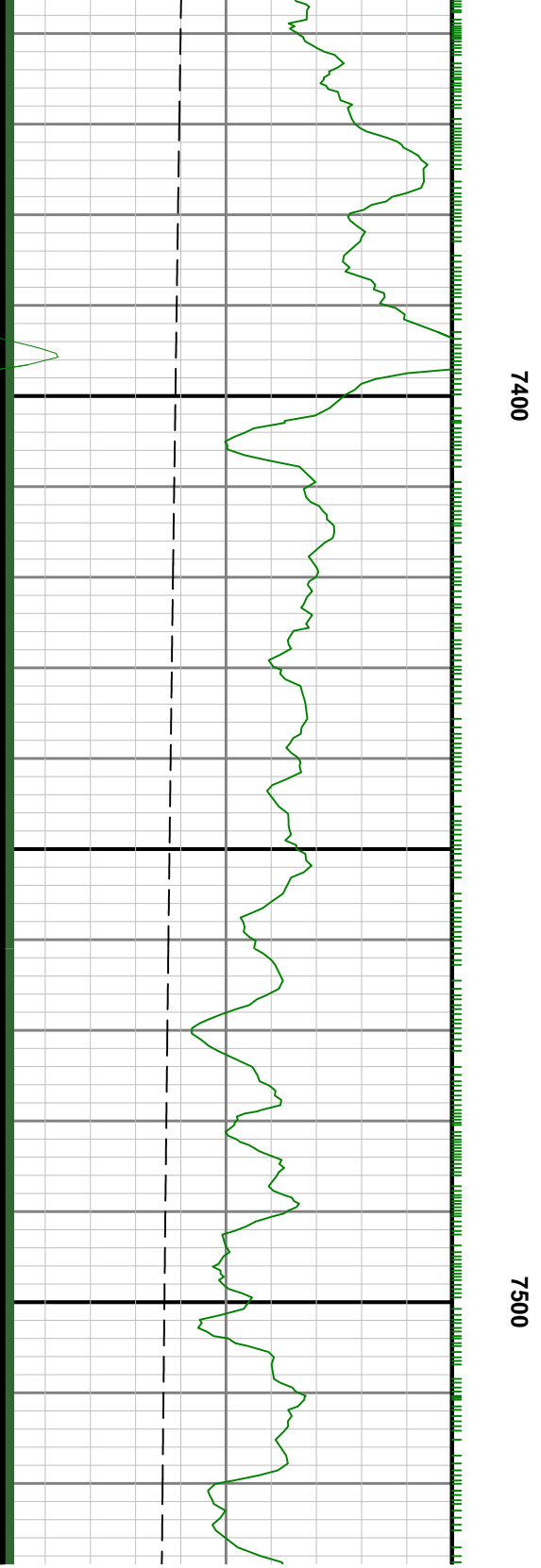
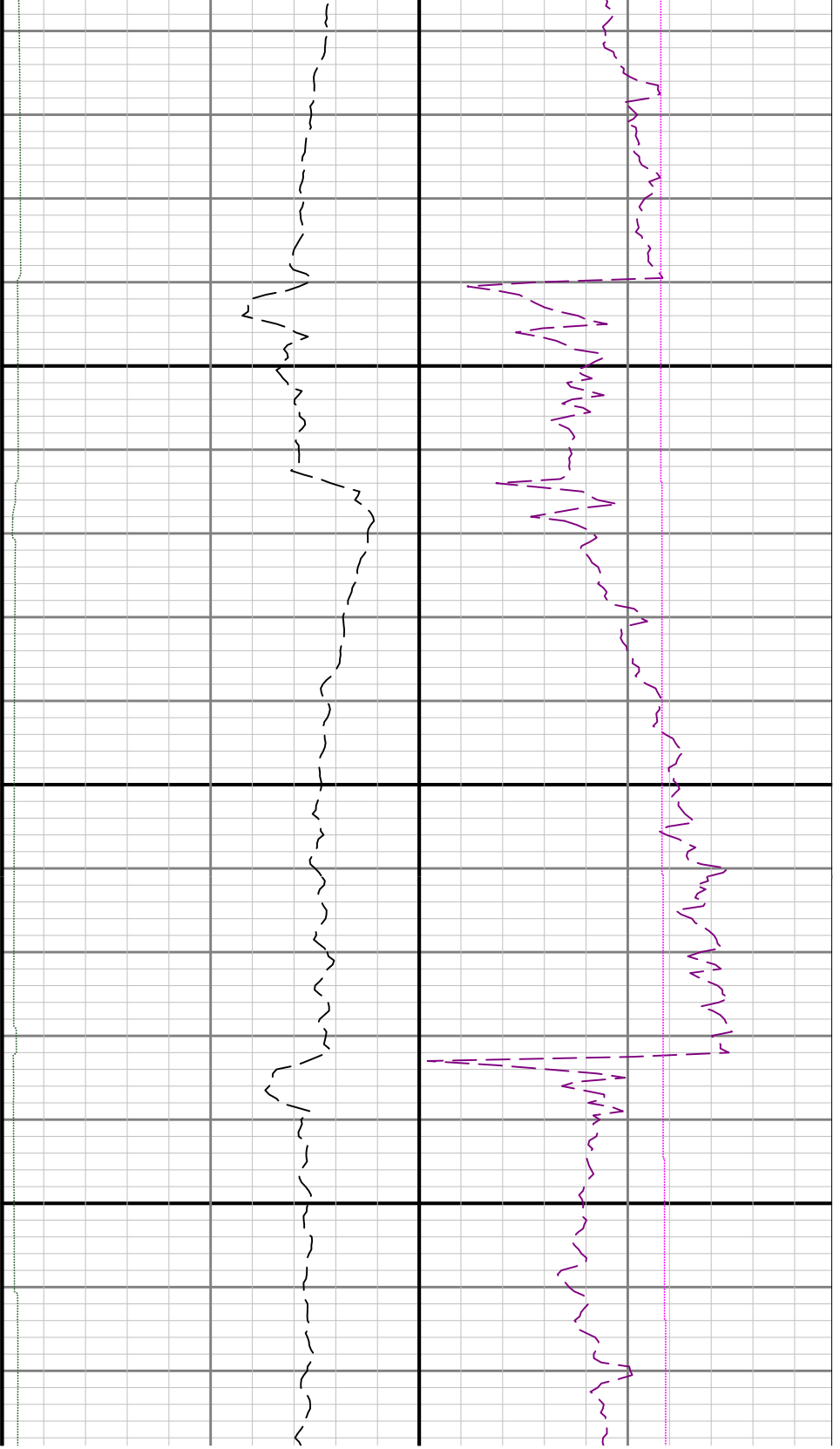


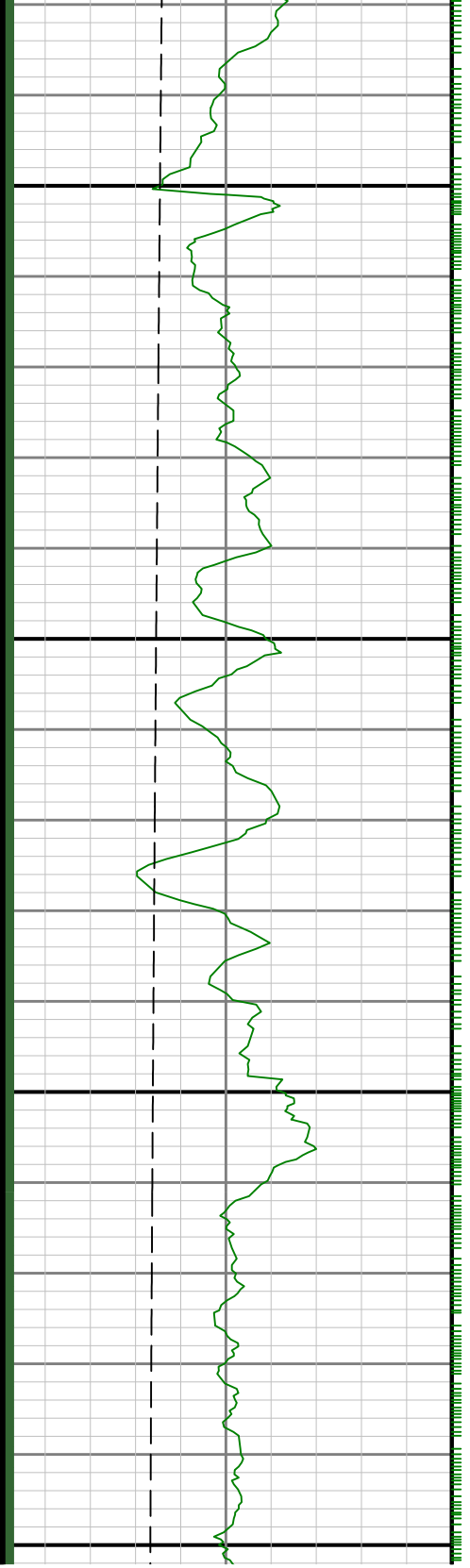
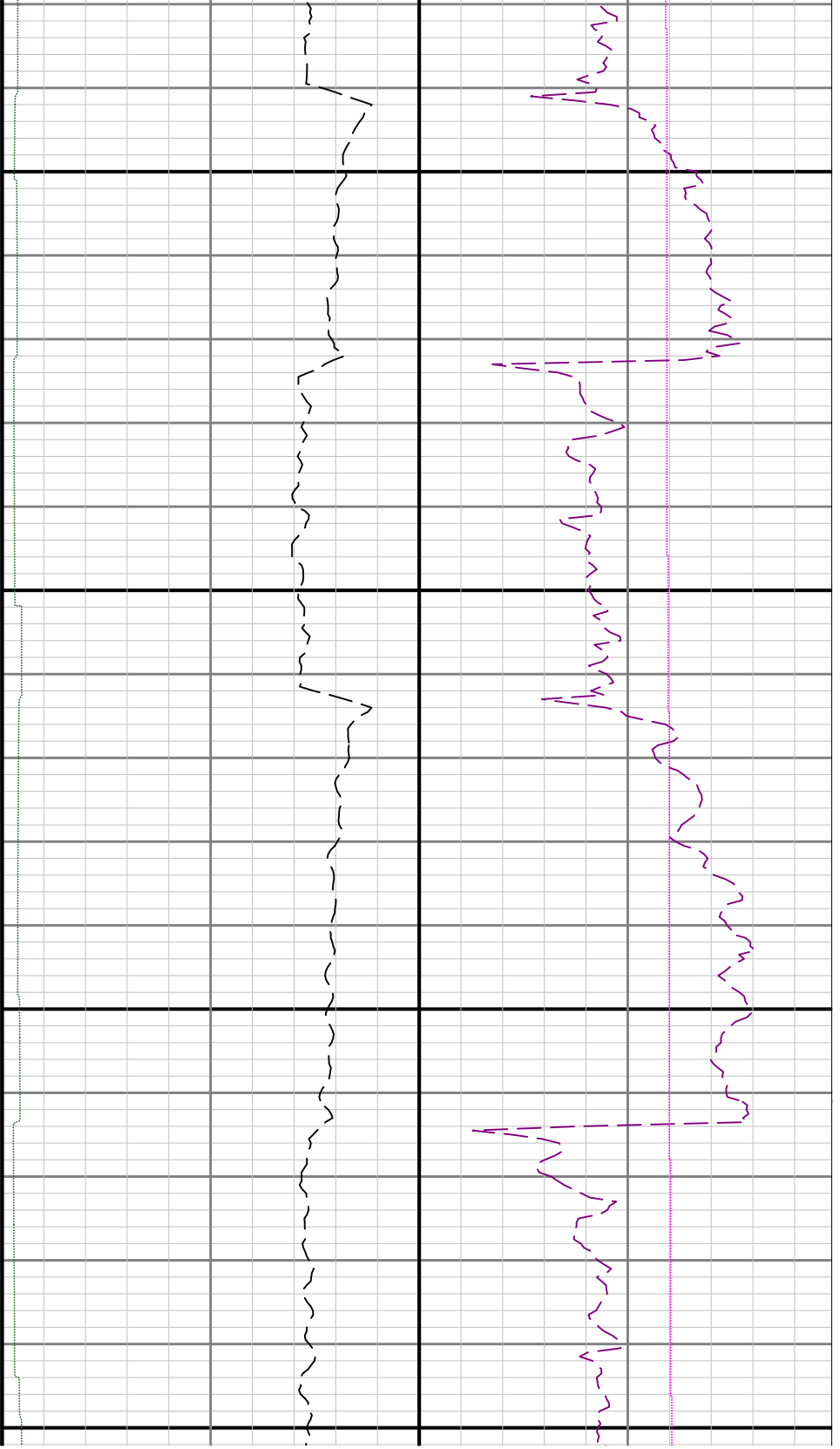


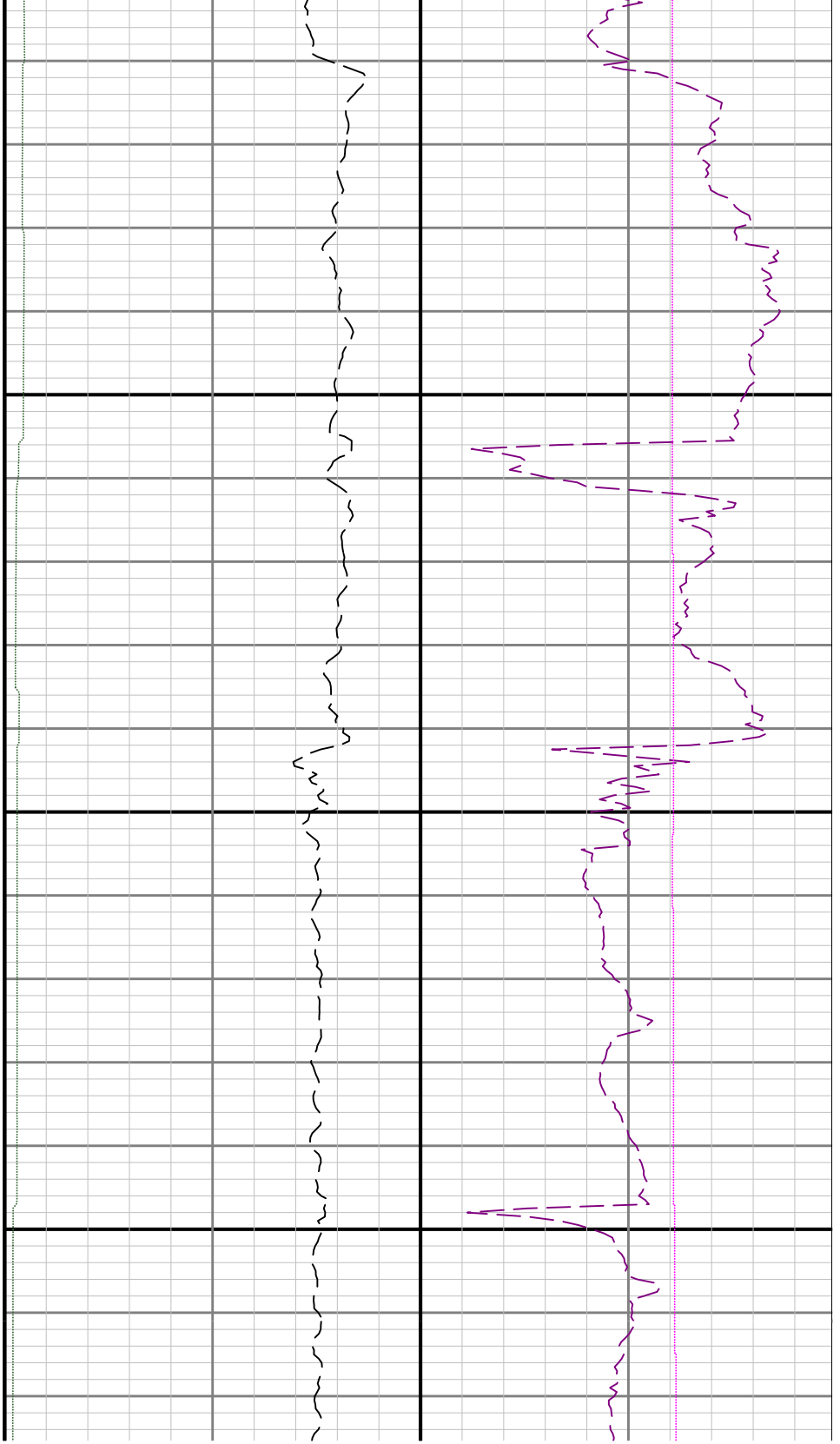




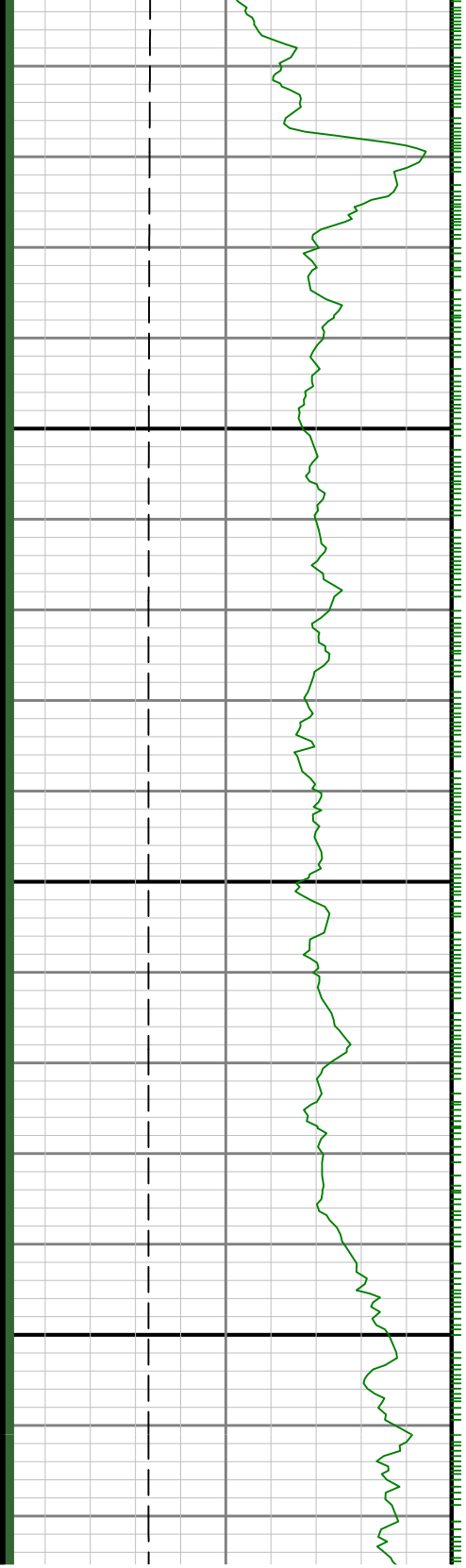


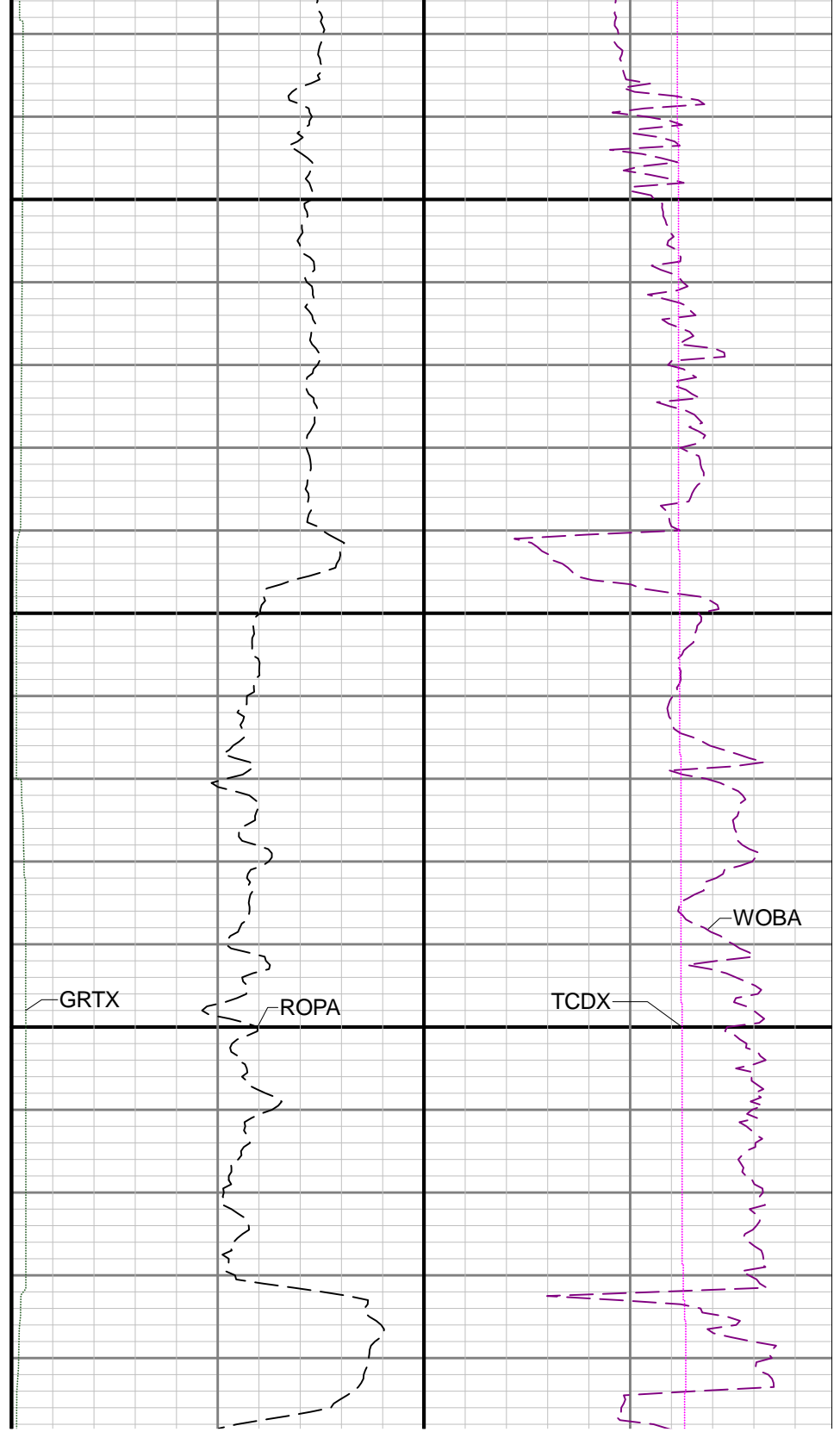
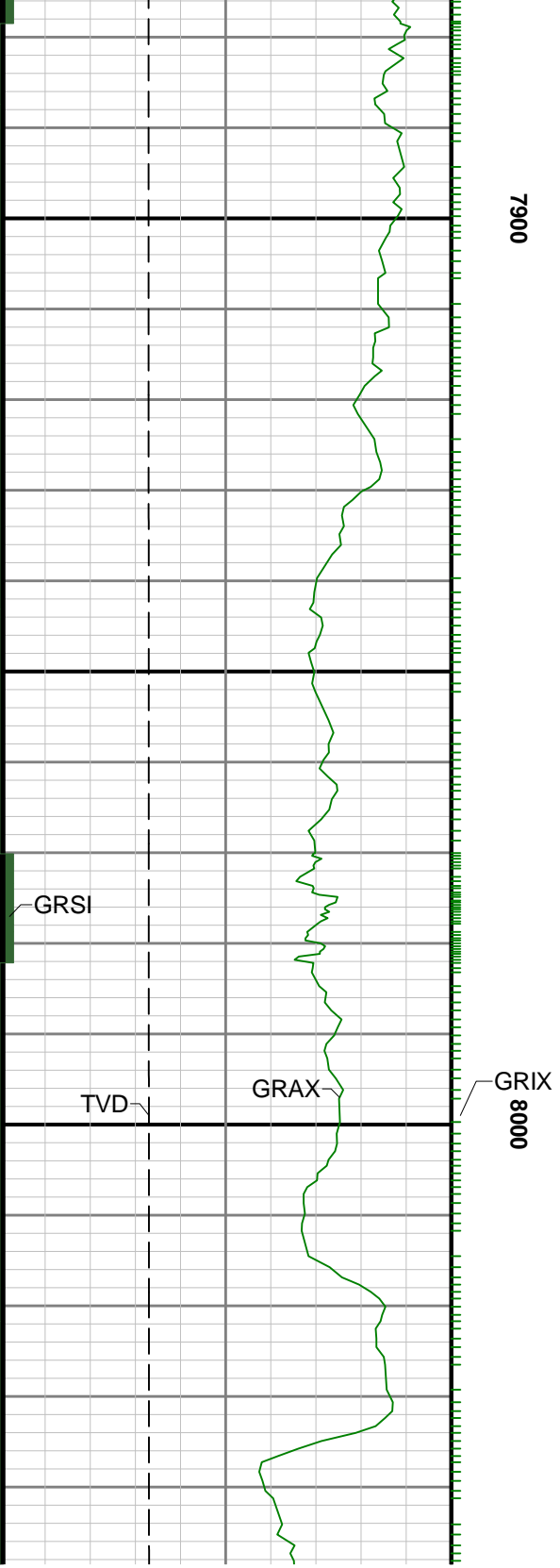


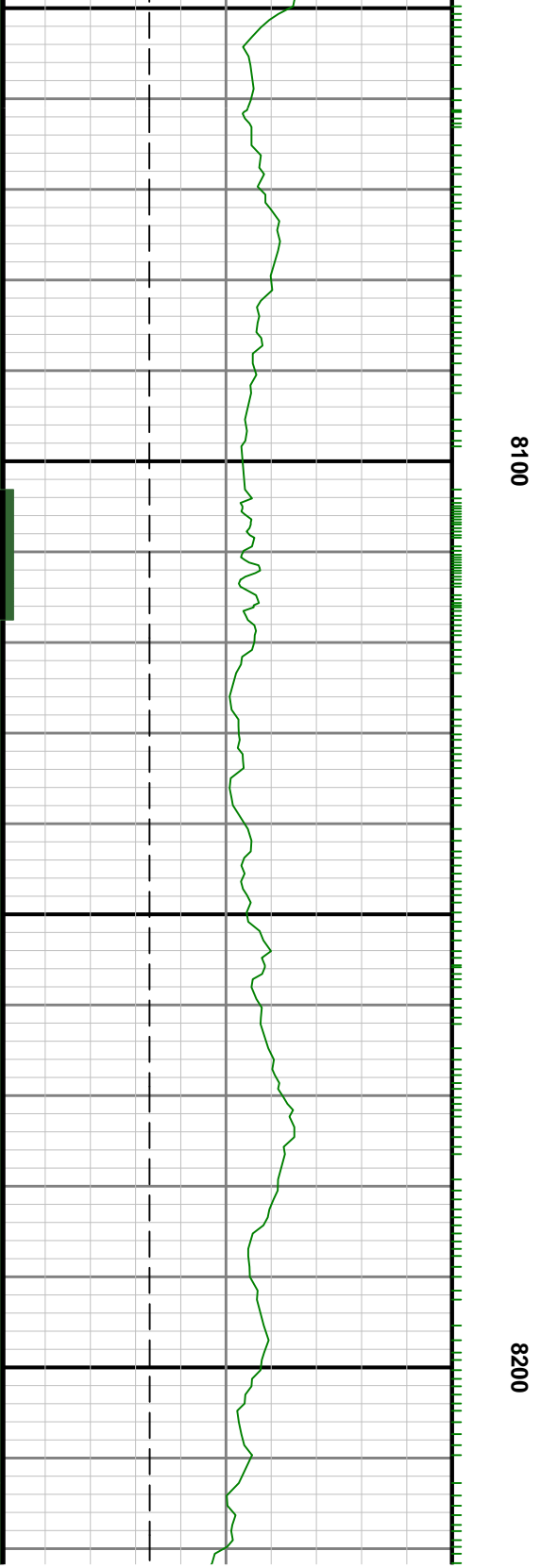
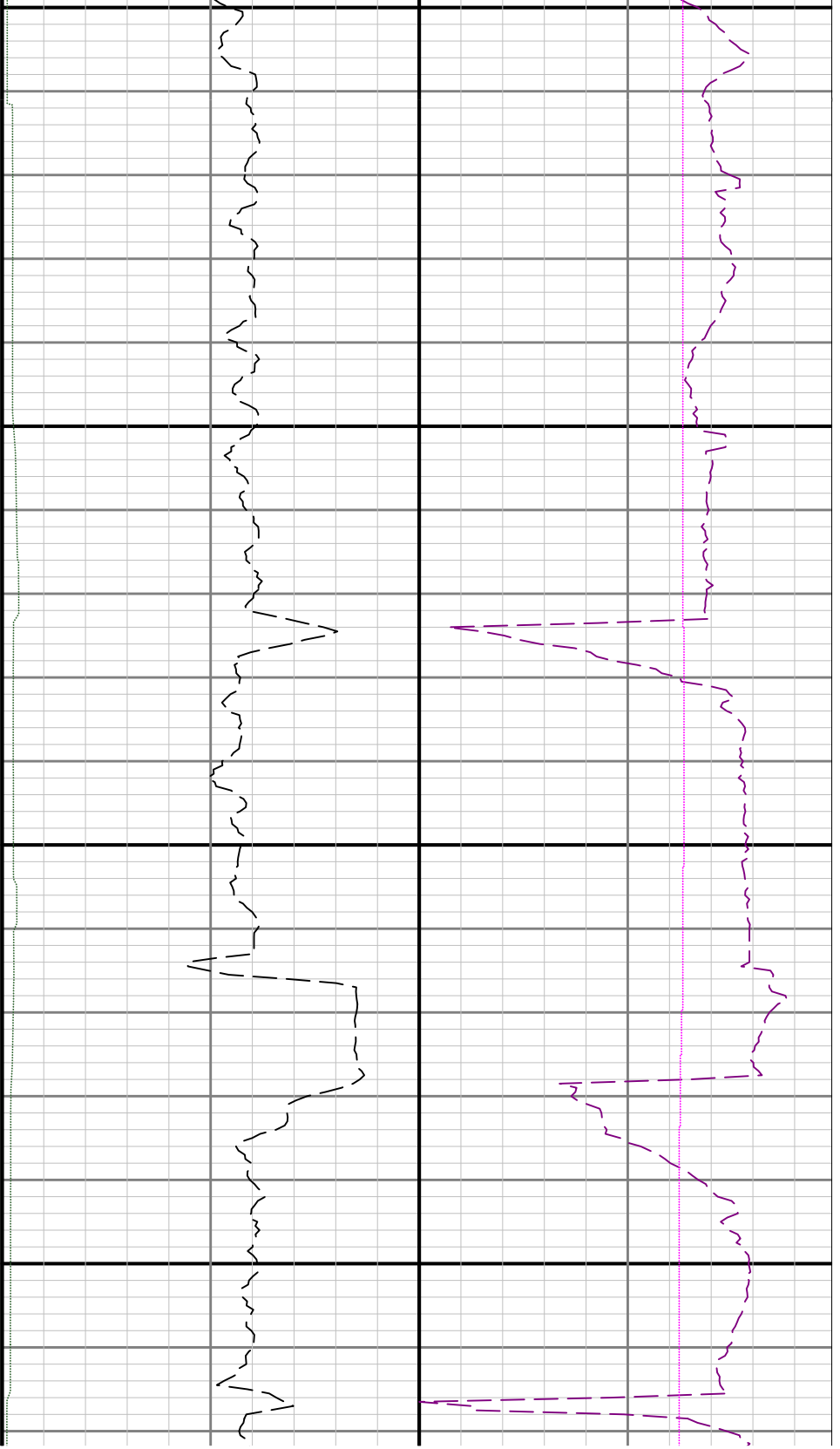


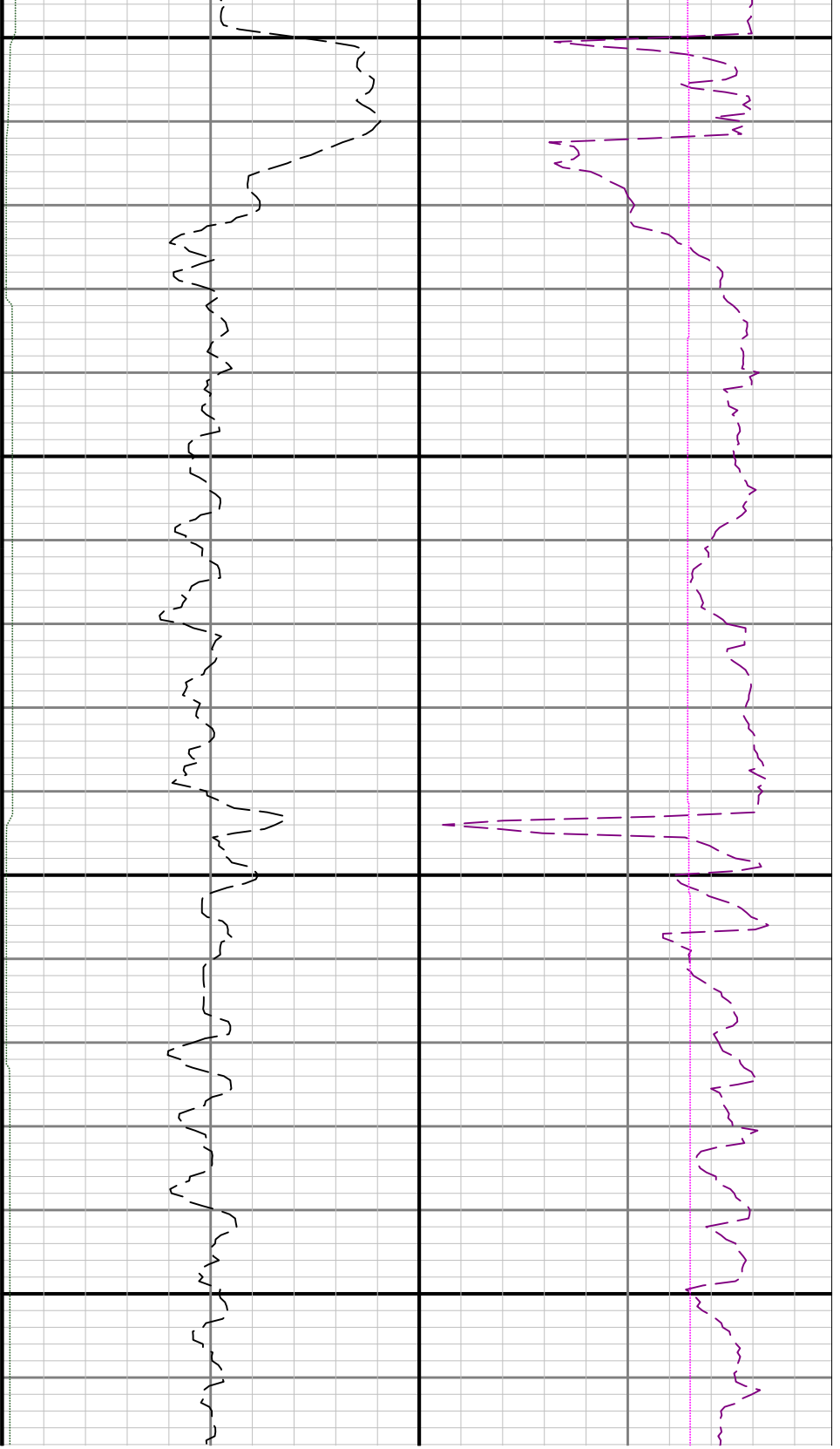


7800



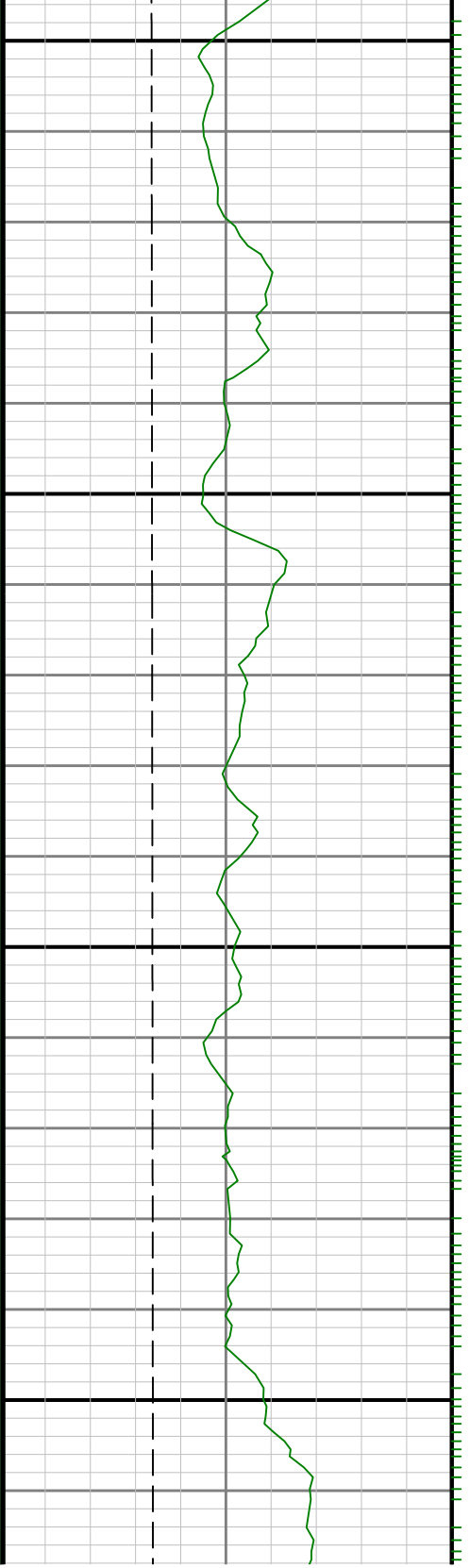


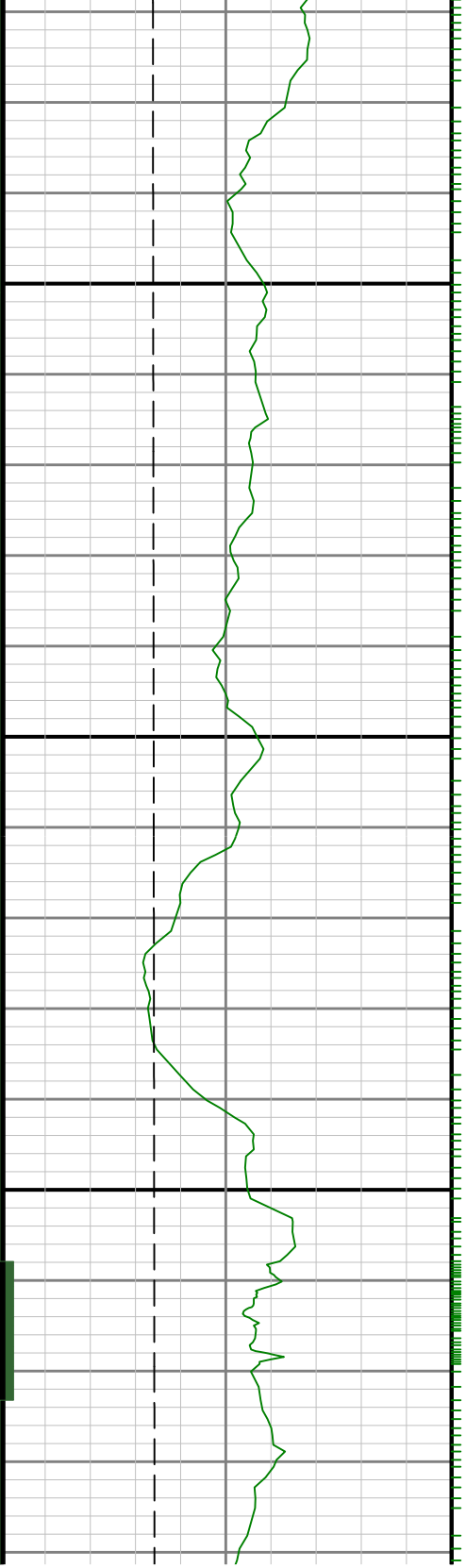




8400

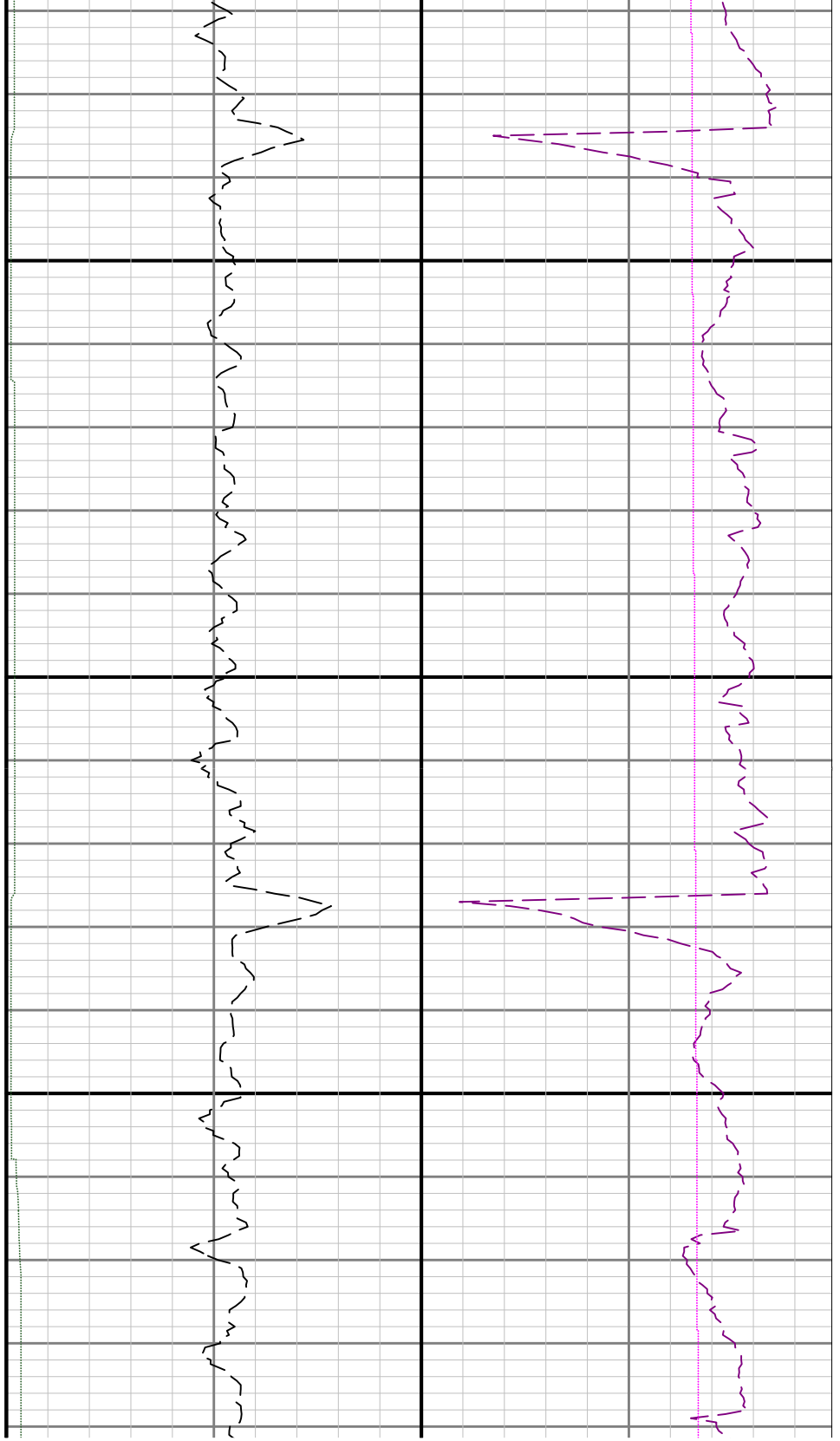
8500

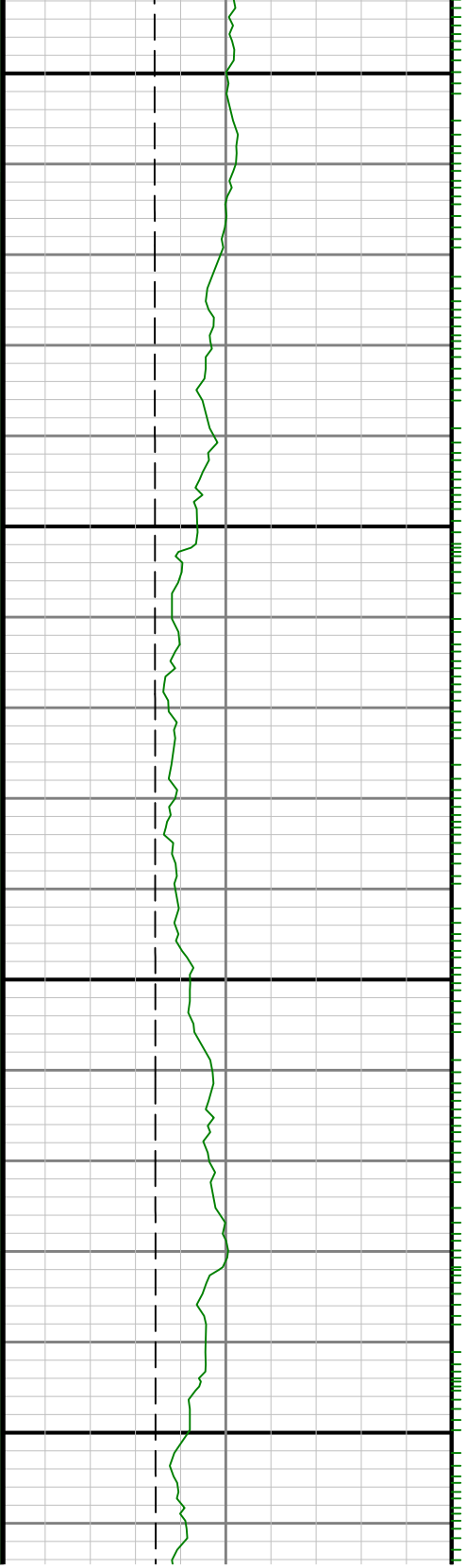




8600

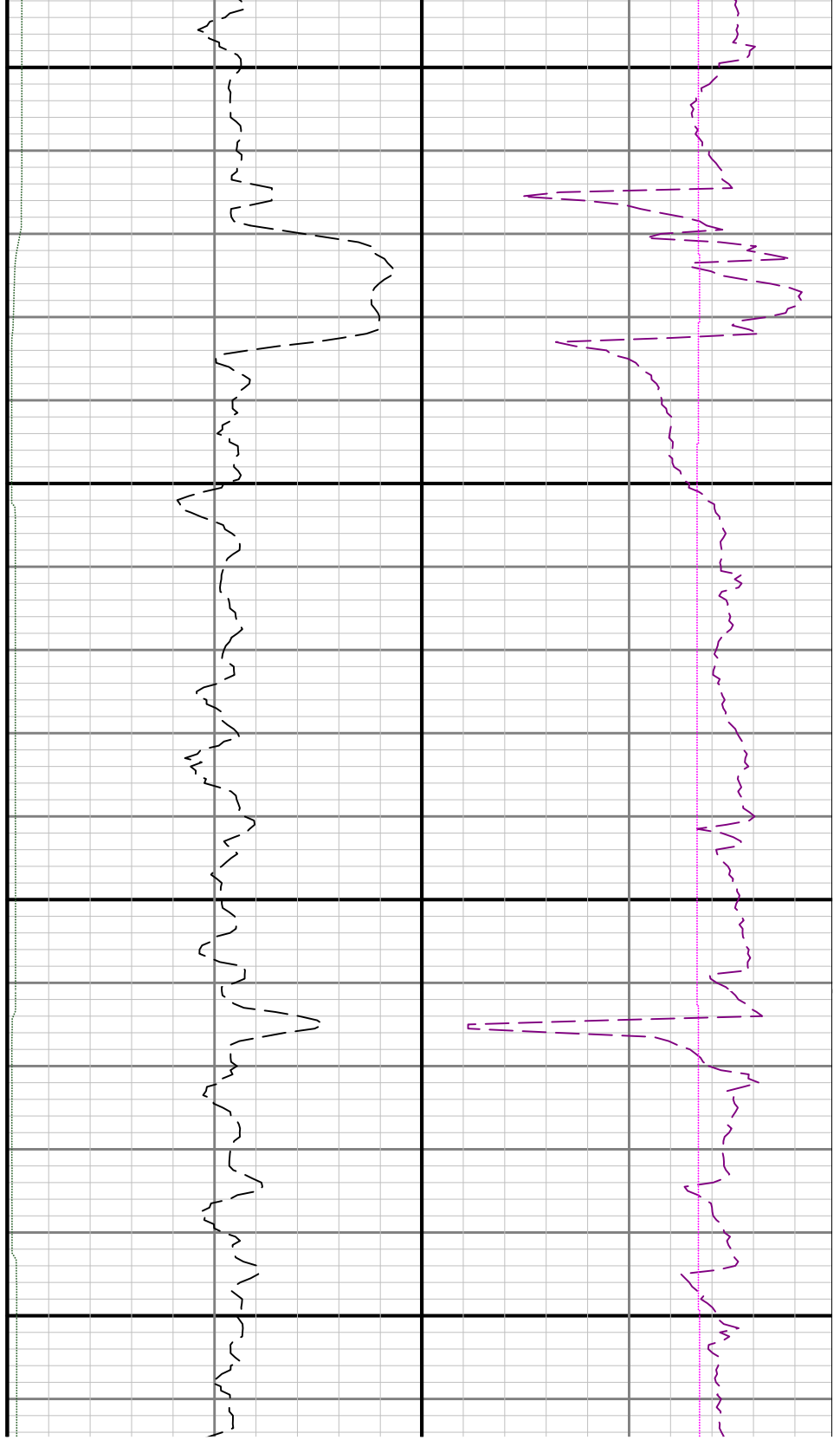
8700

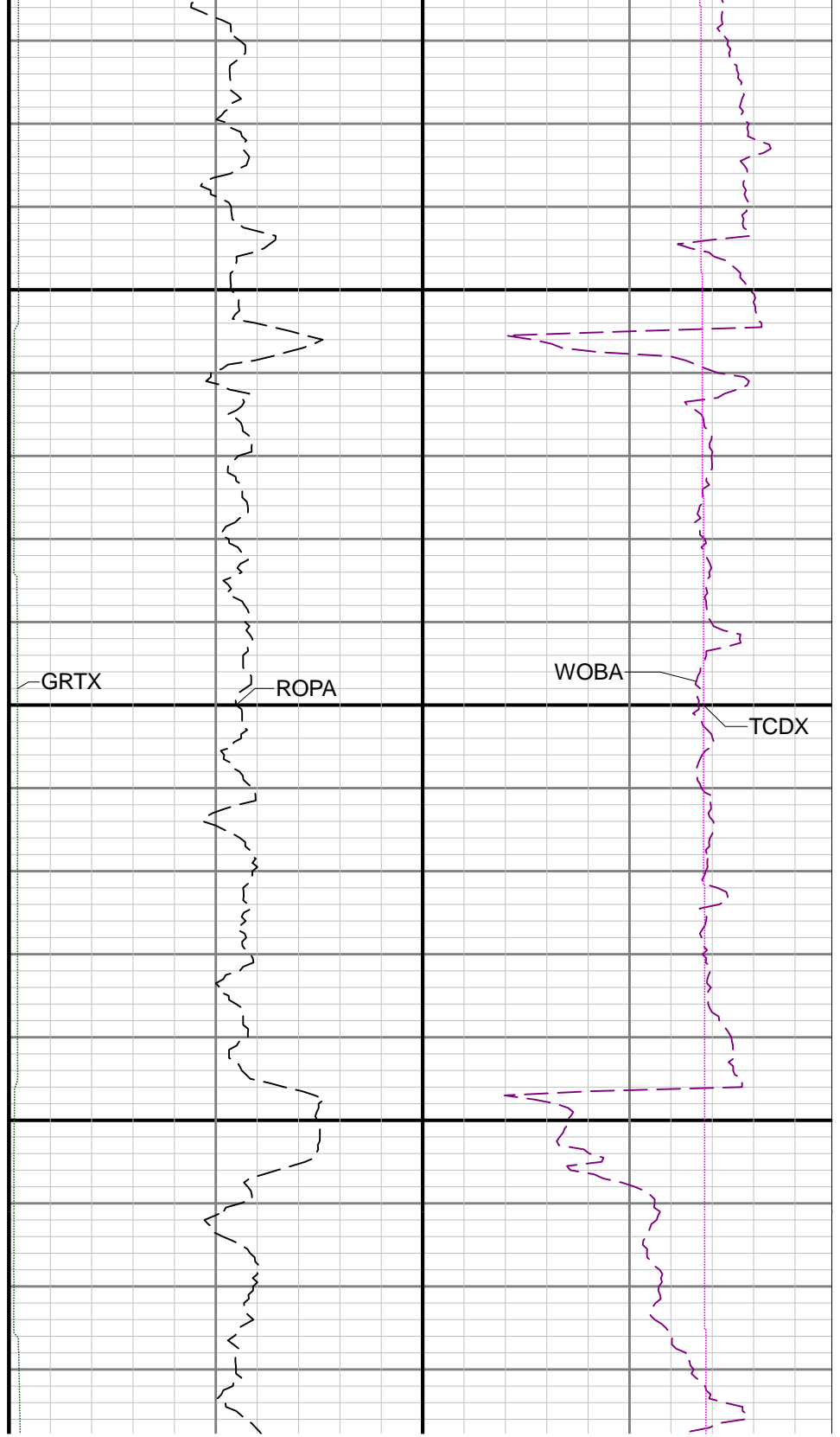
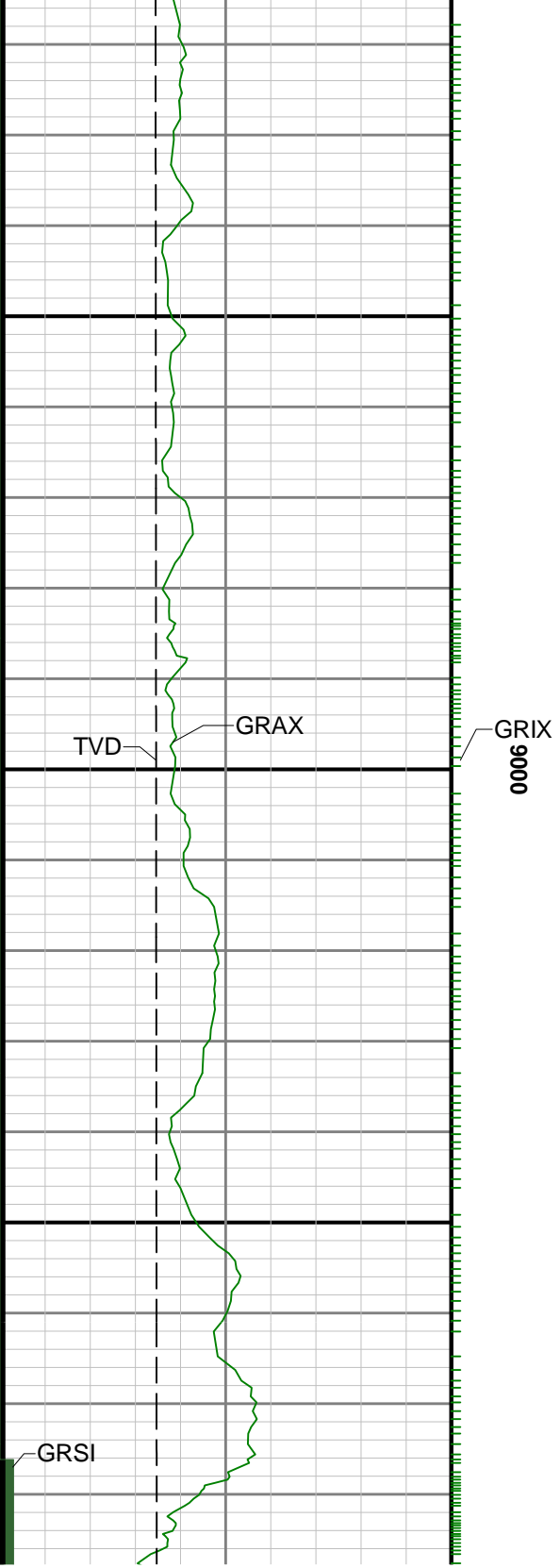


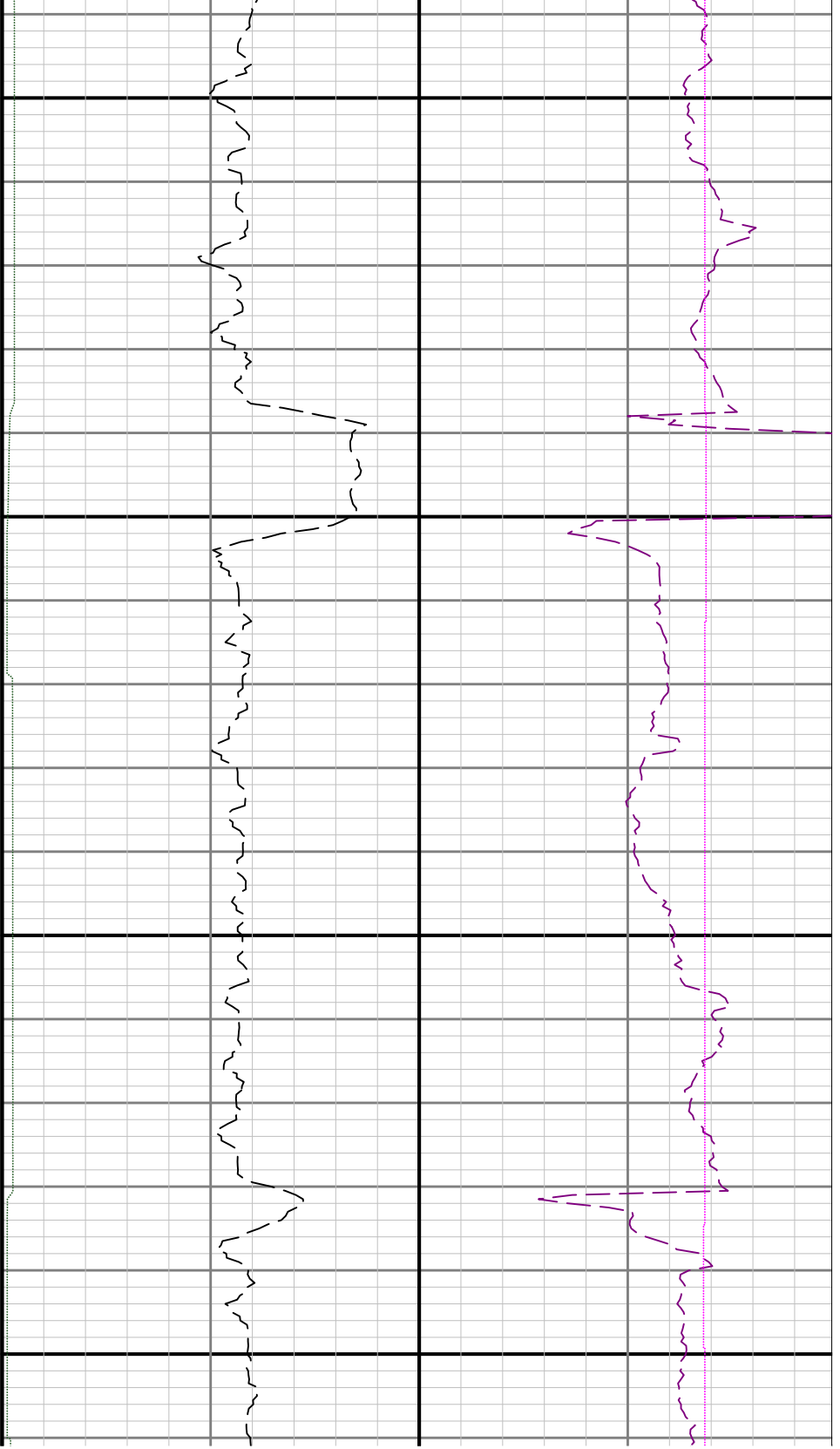


0068

0088

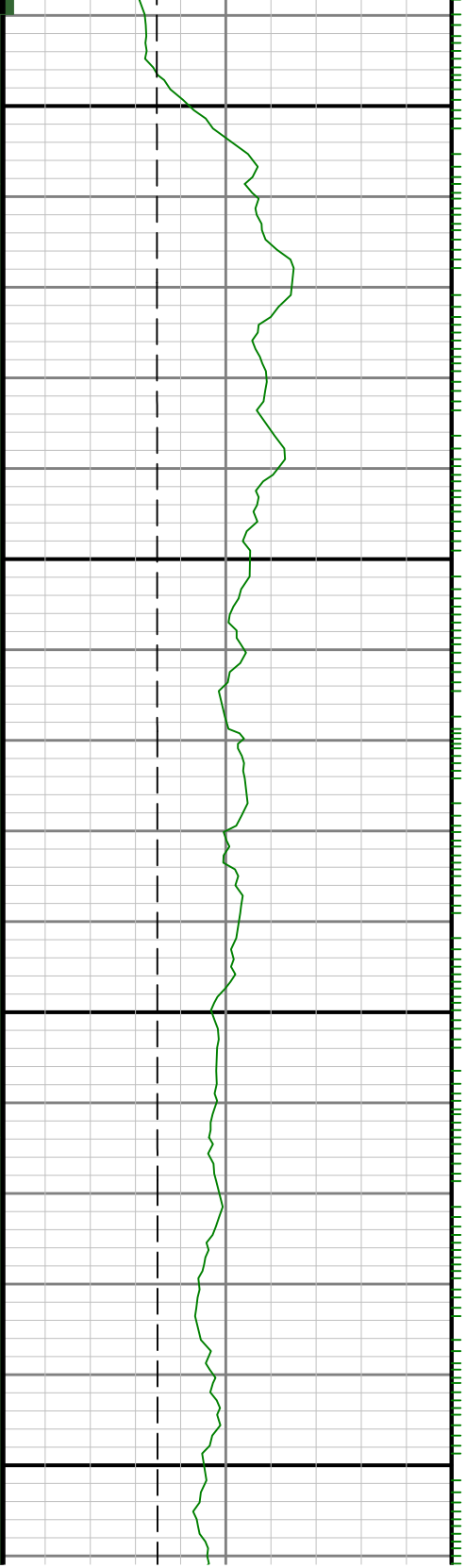


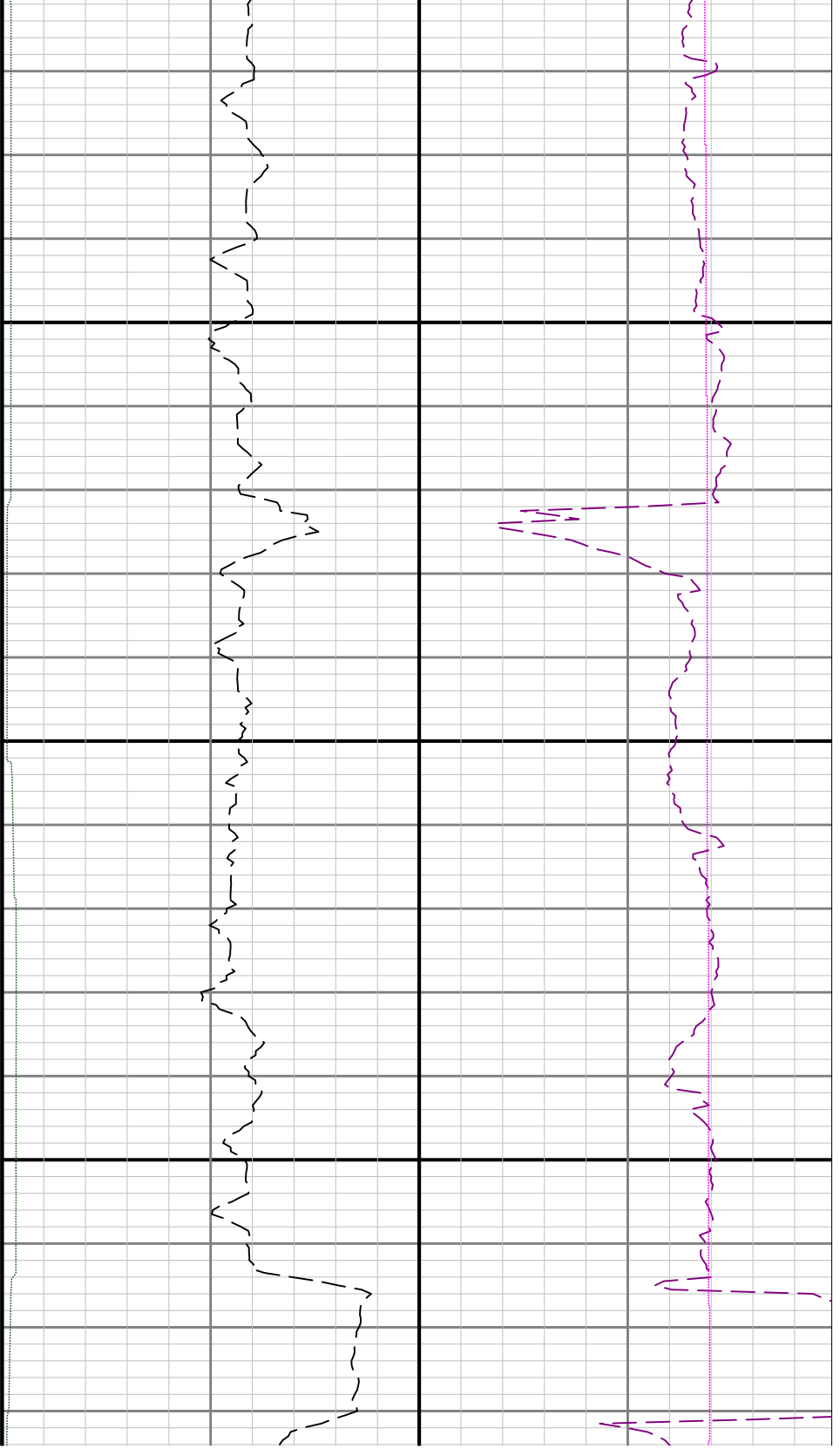




9100

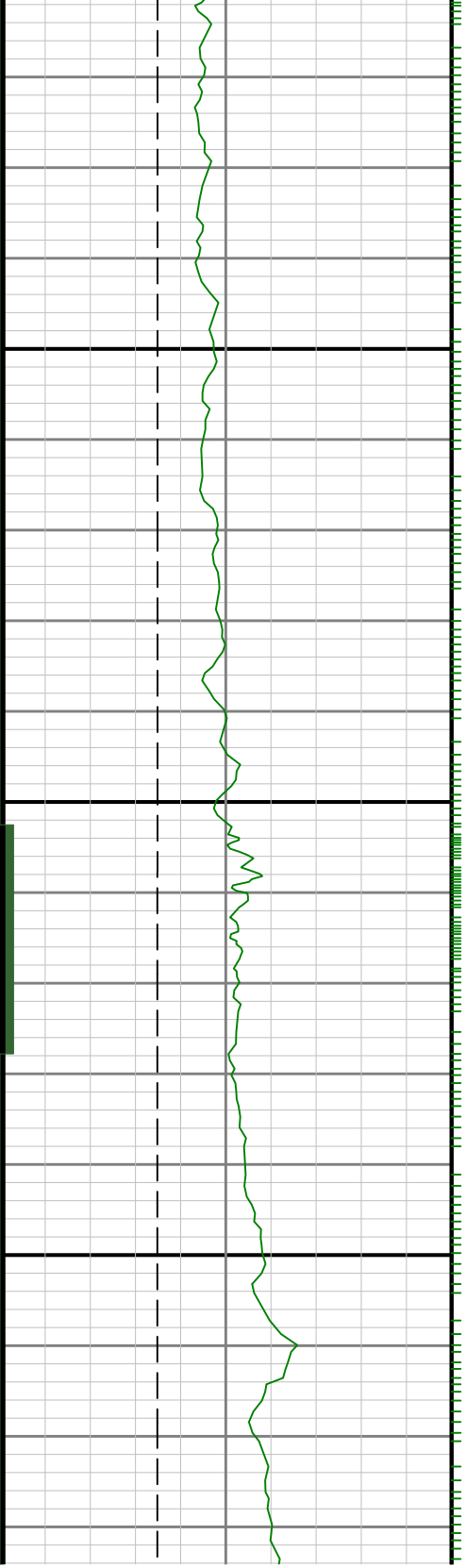
9200

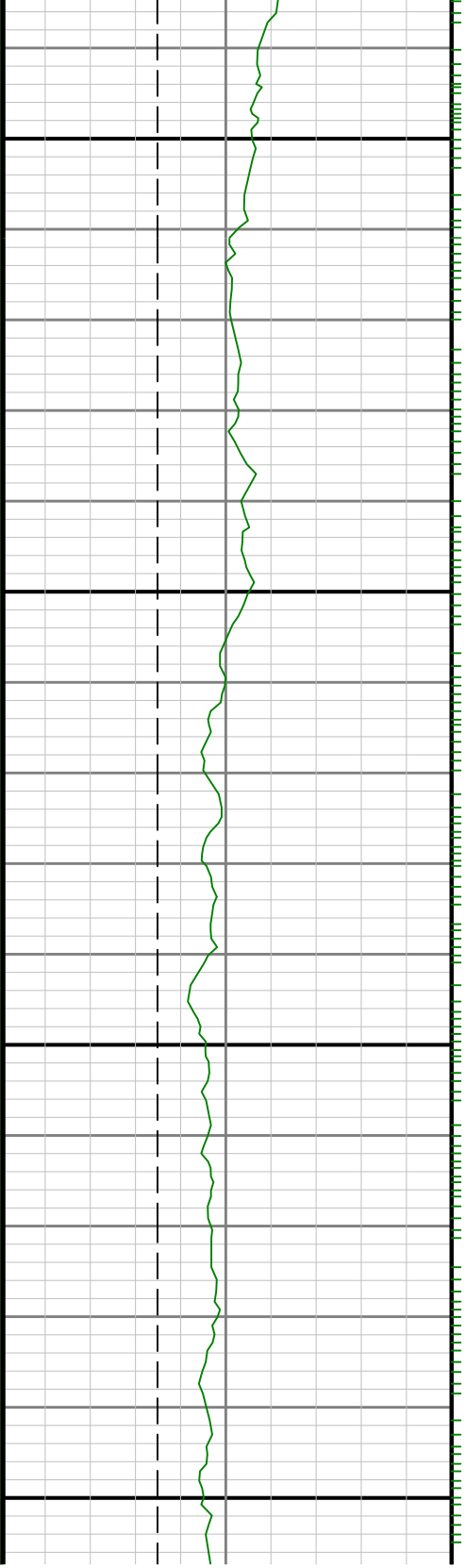




9300

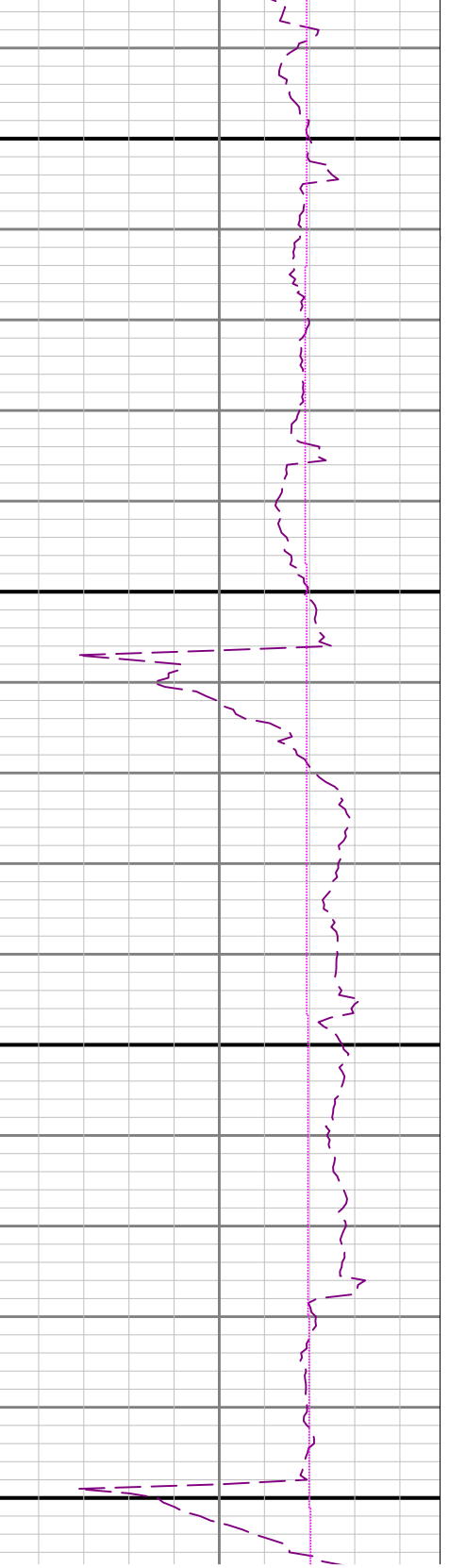
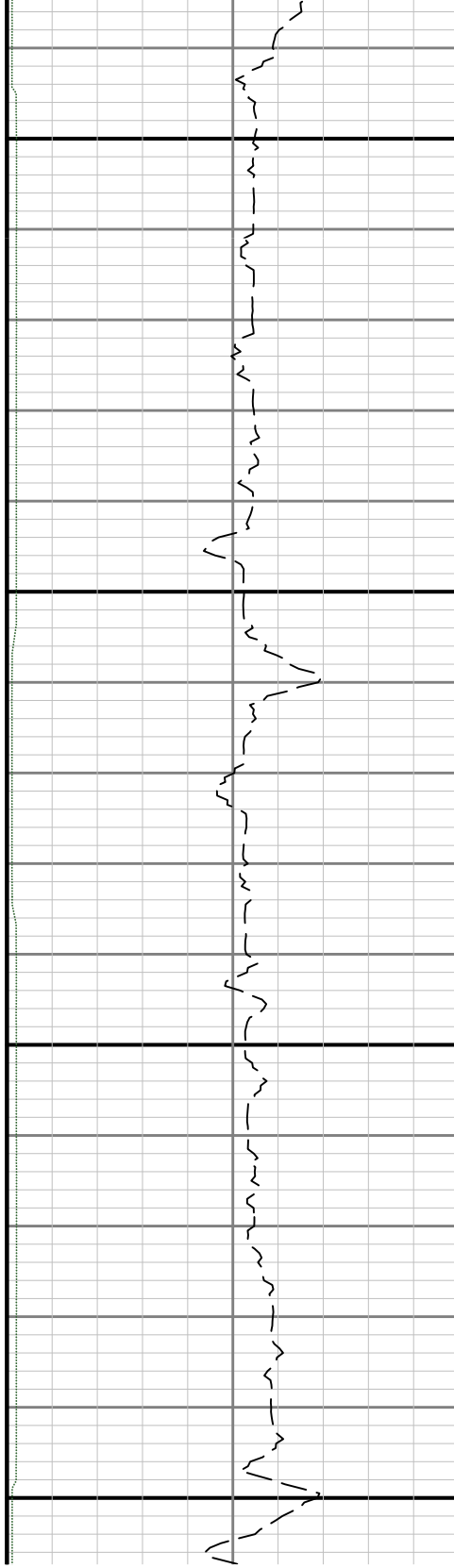
9400

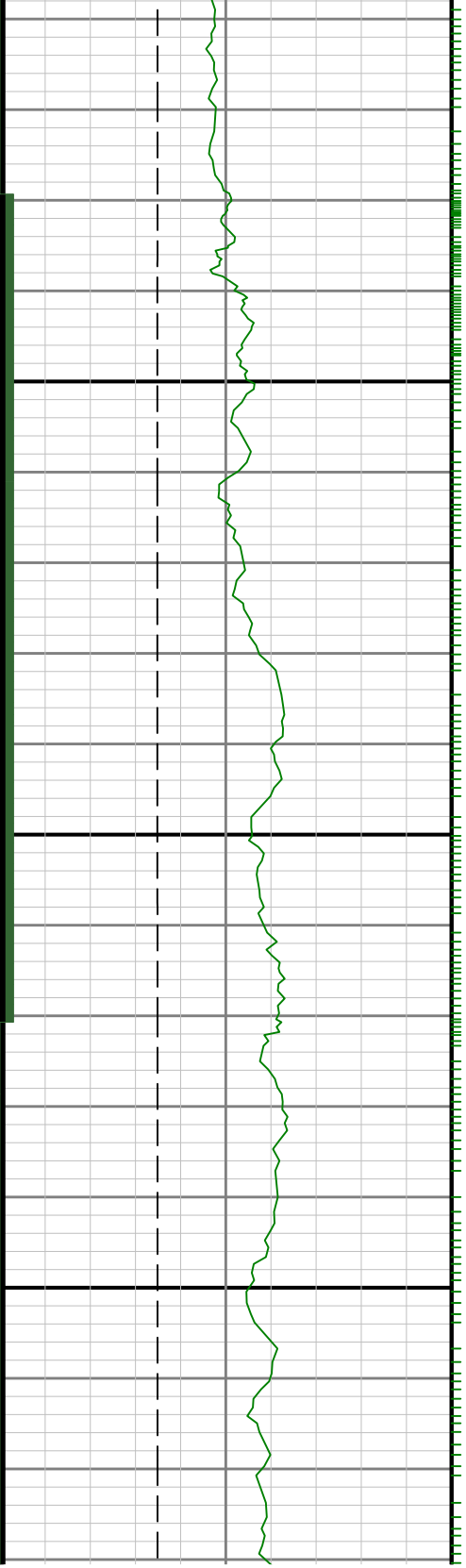




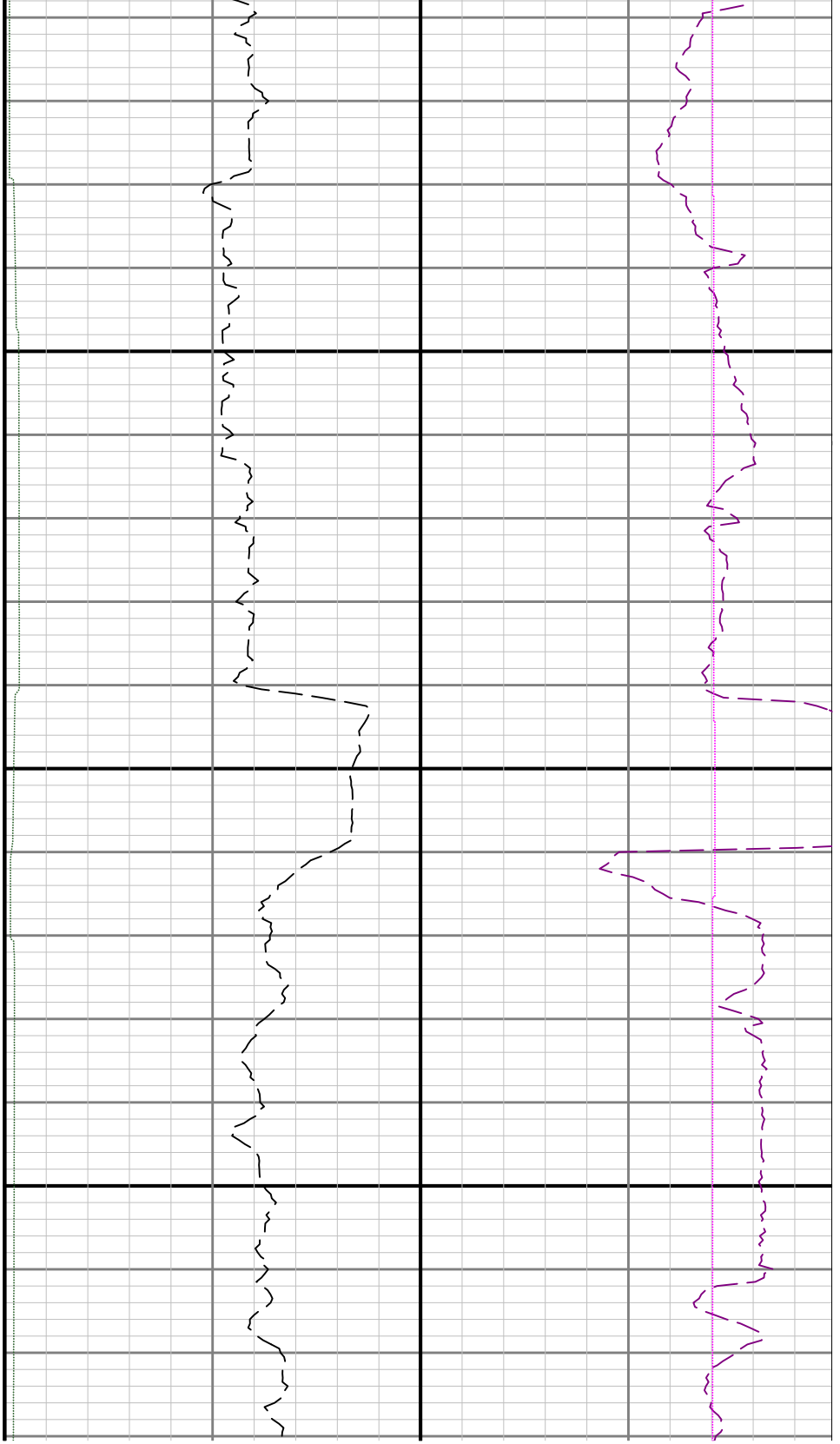
9600

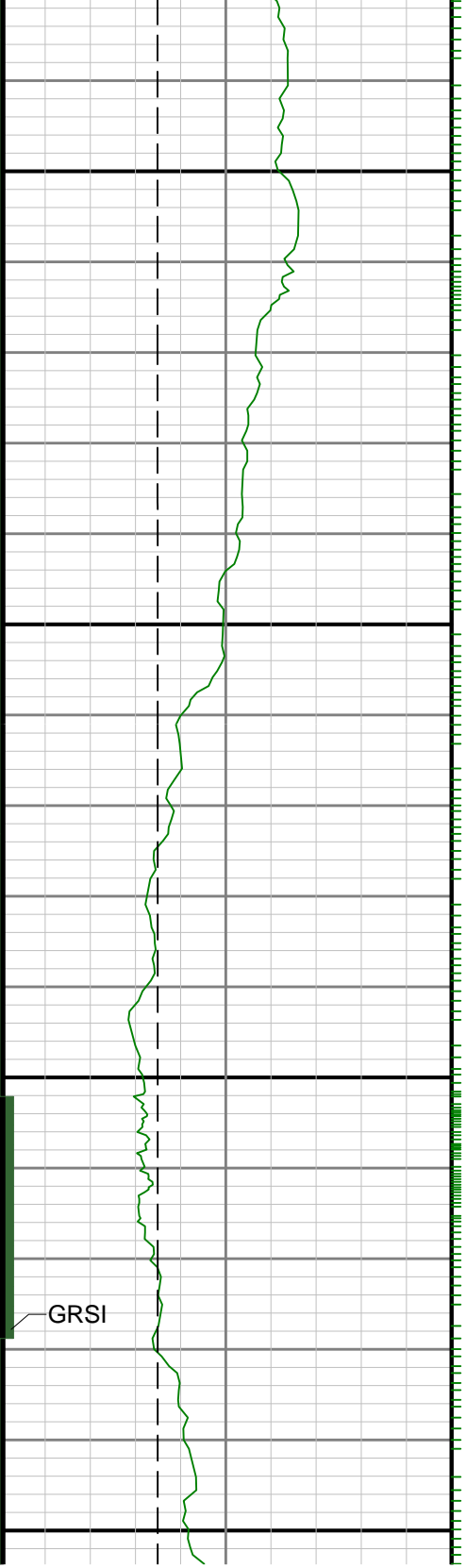
9500





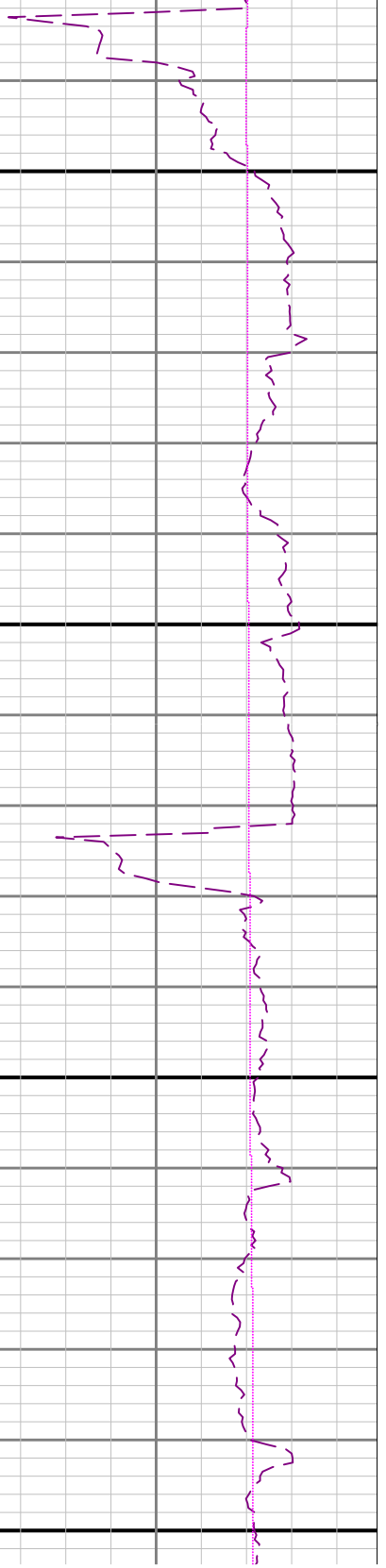
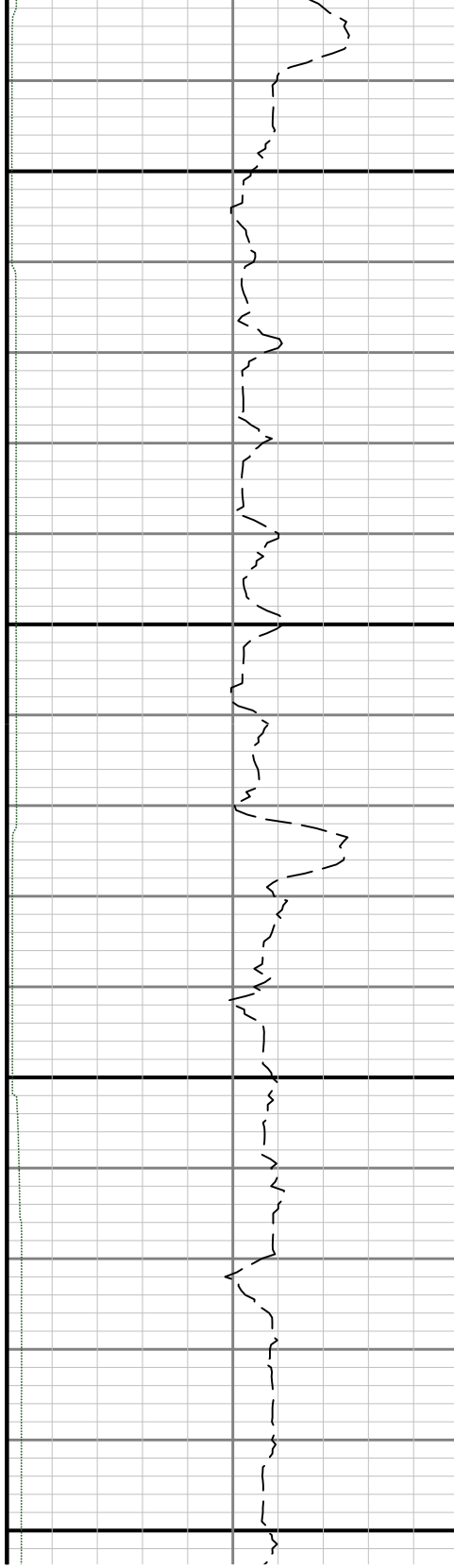
9700

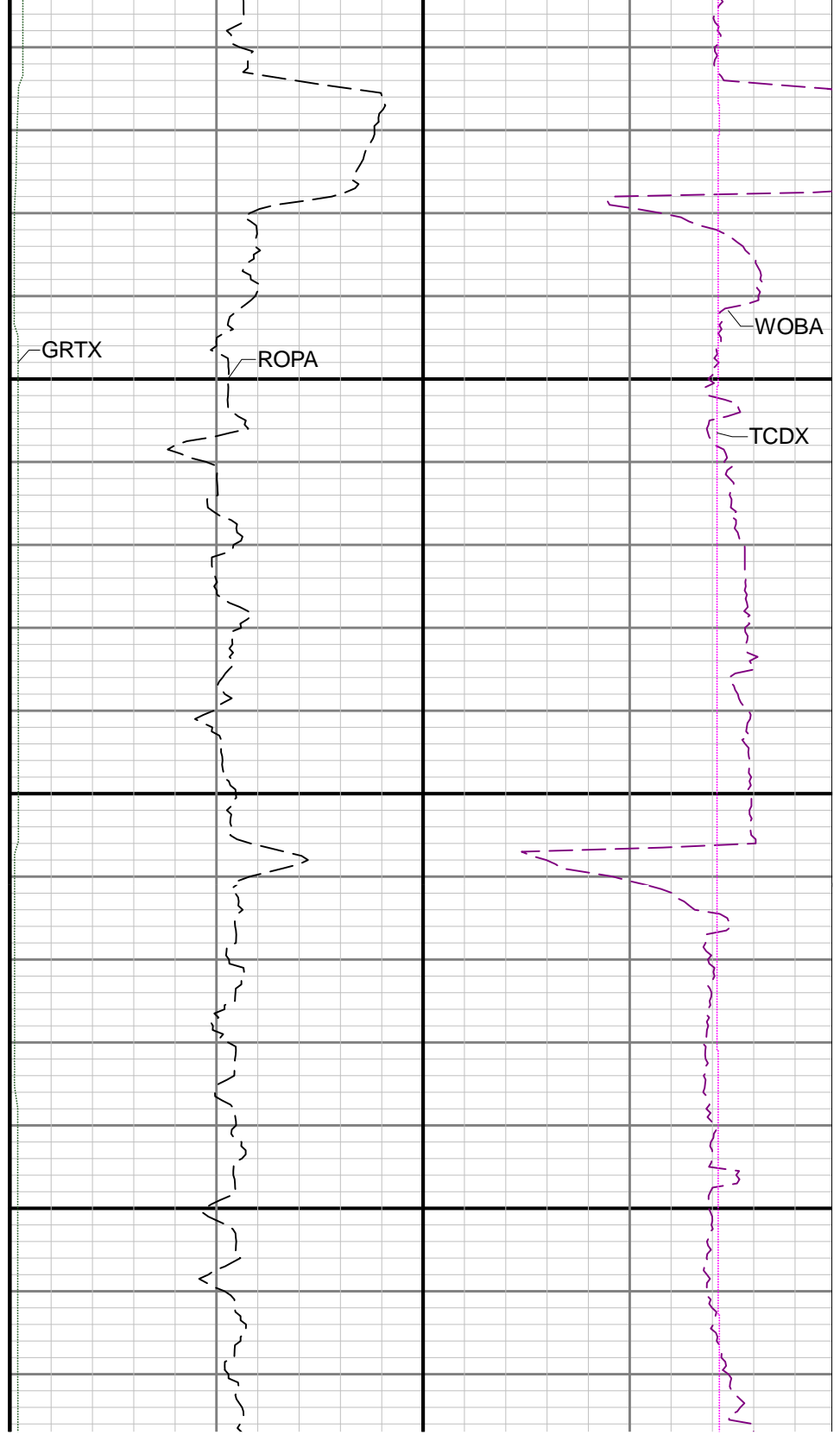
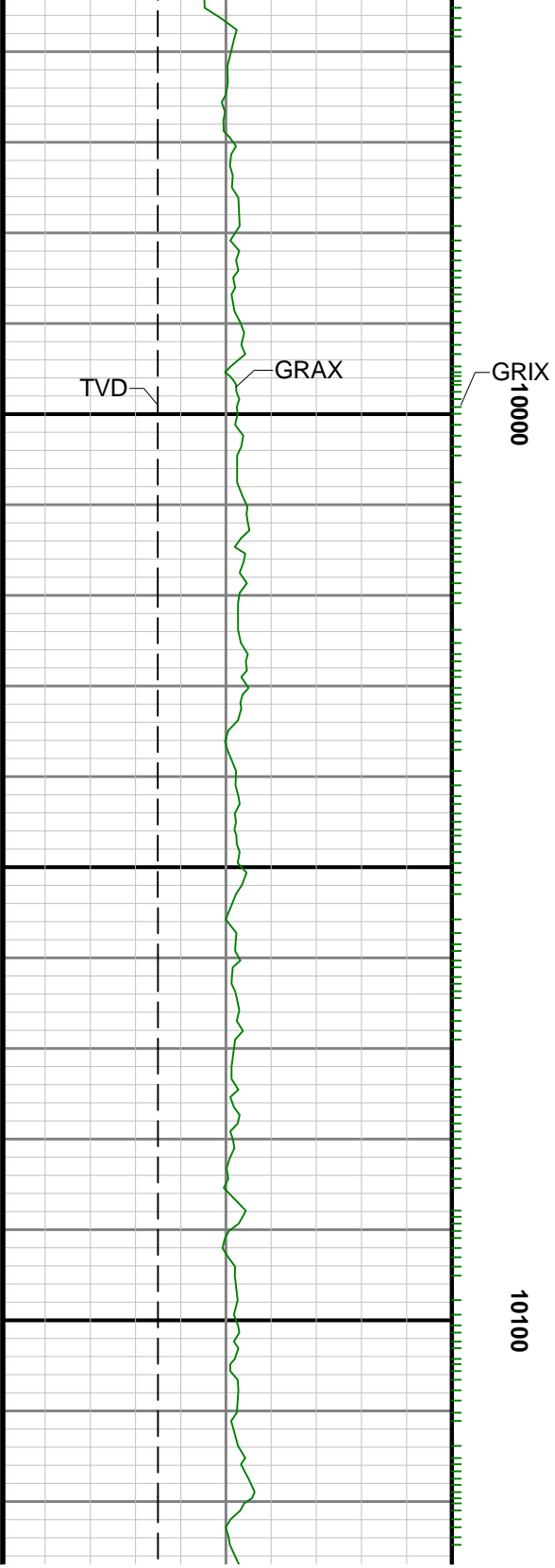


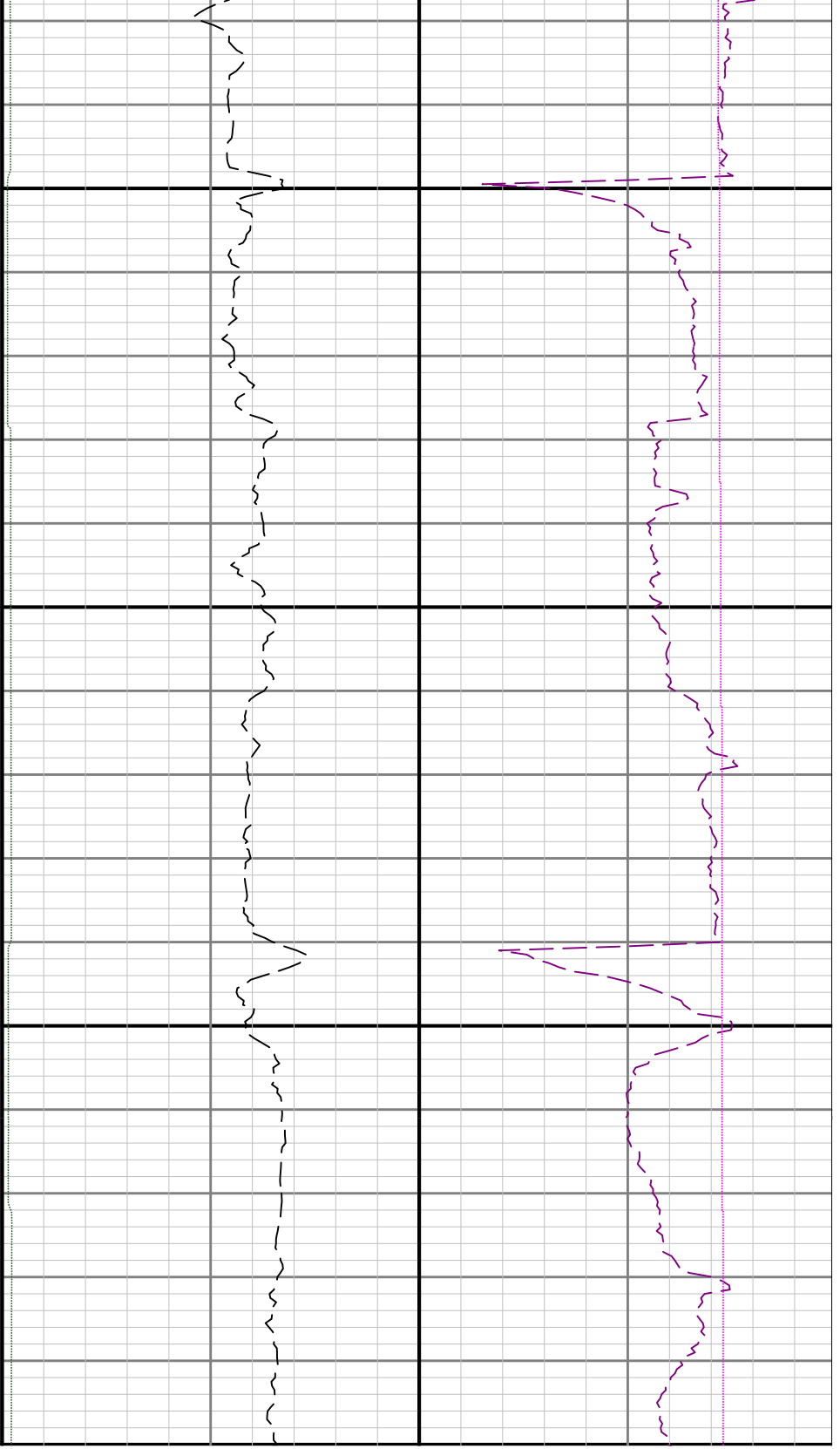


9900

9860

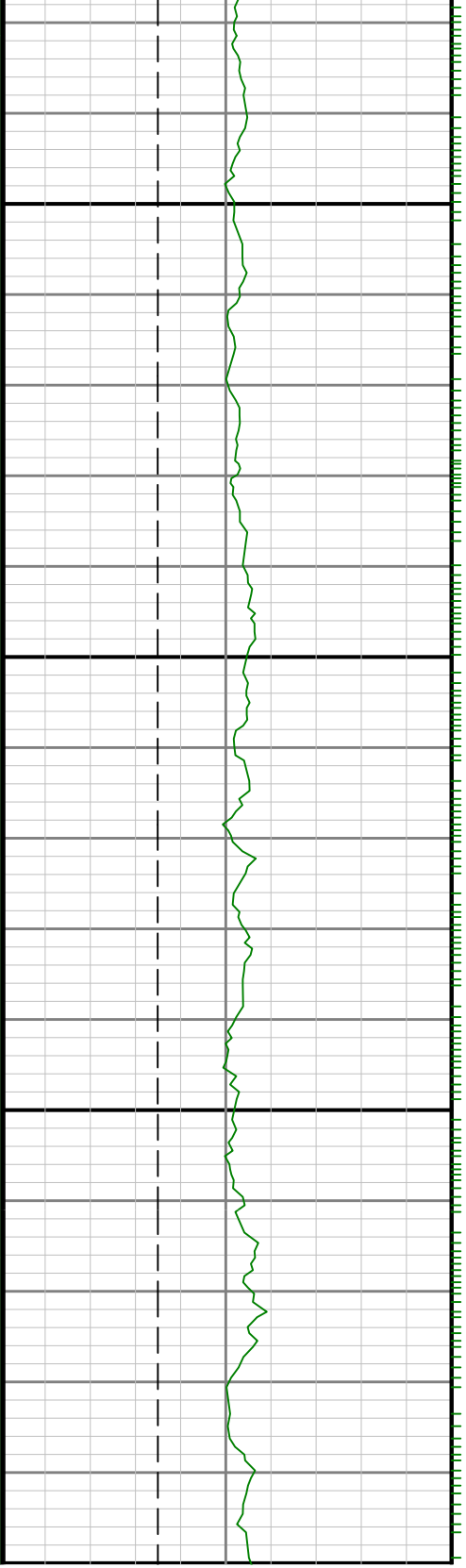


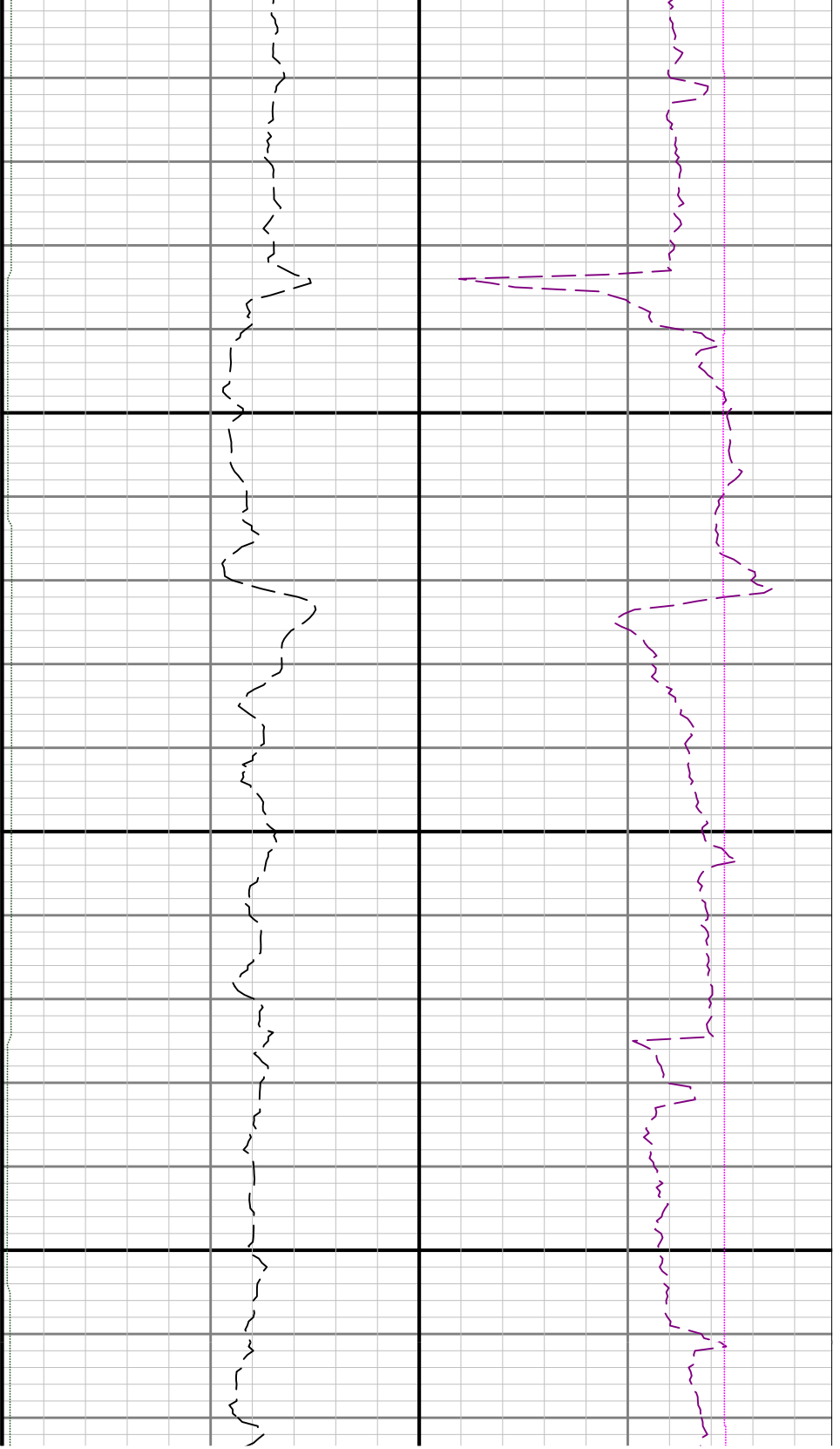




10200

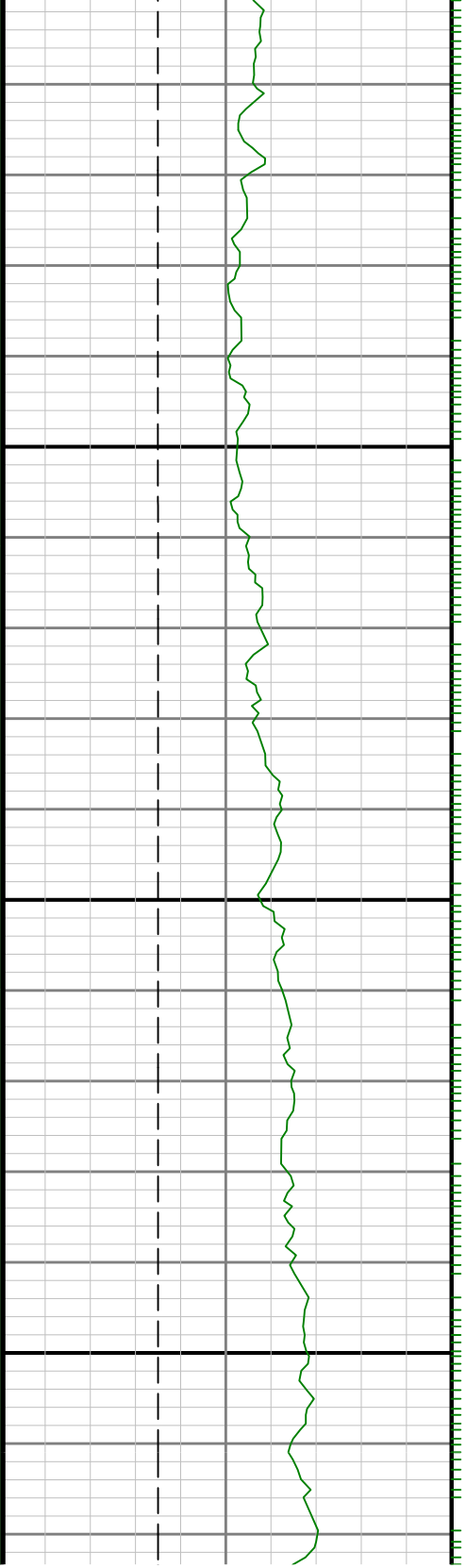
10300

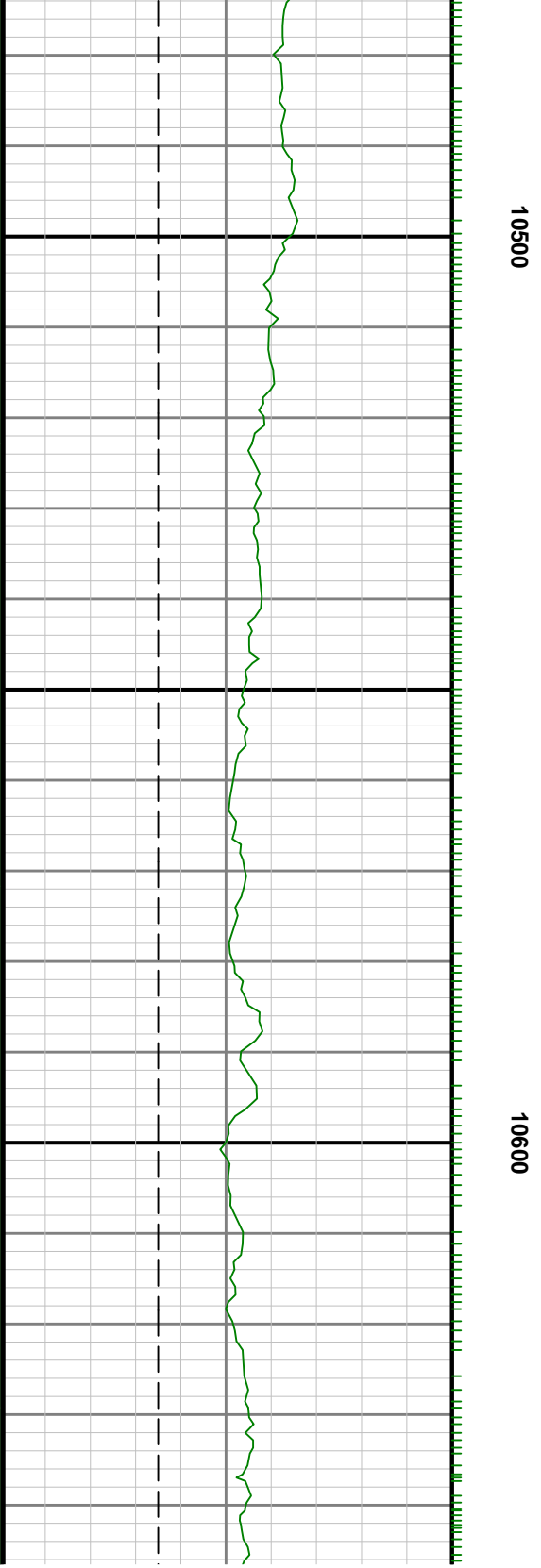
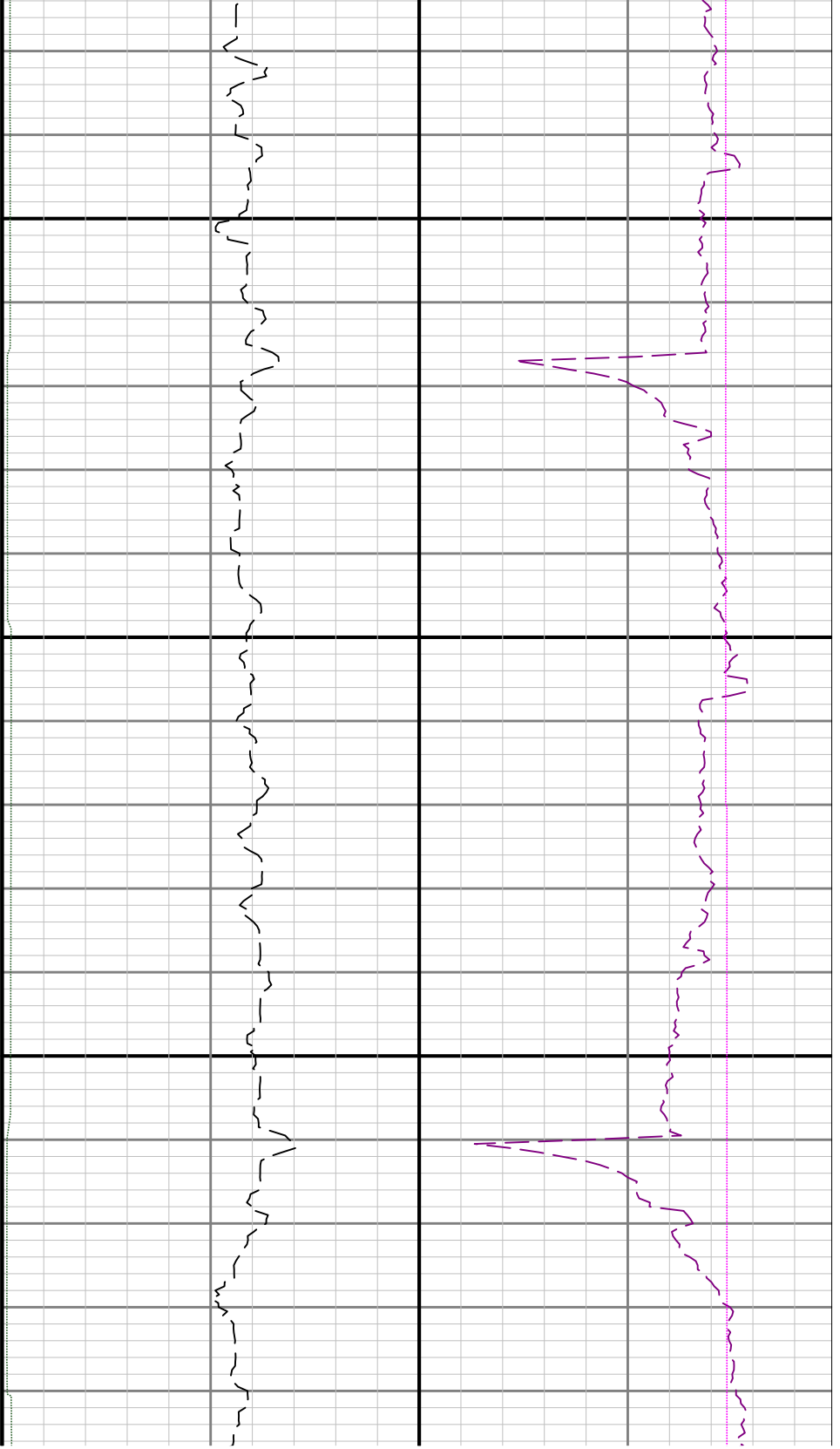




00

10400

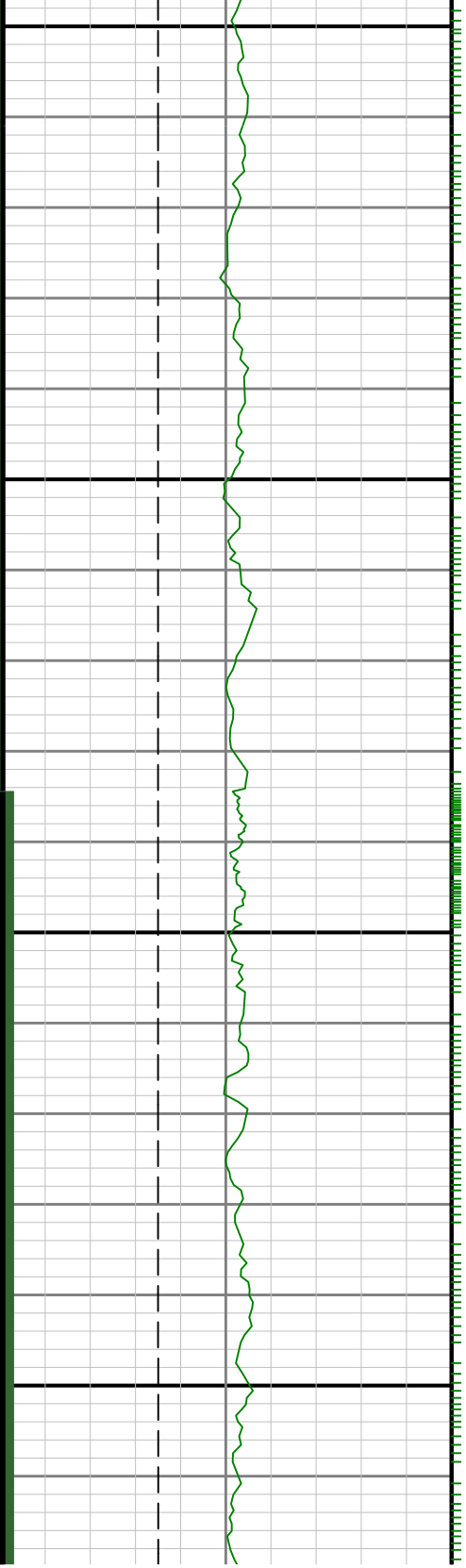


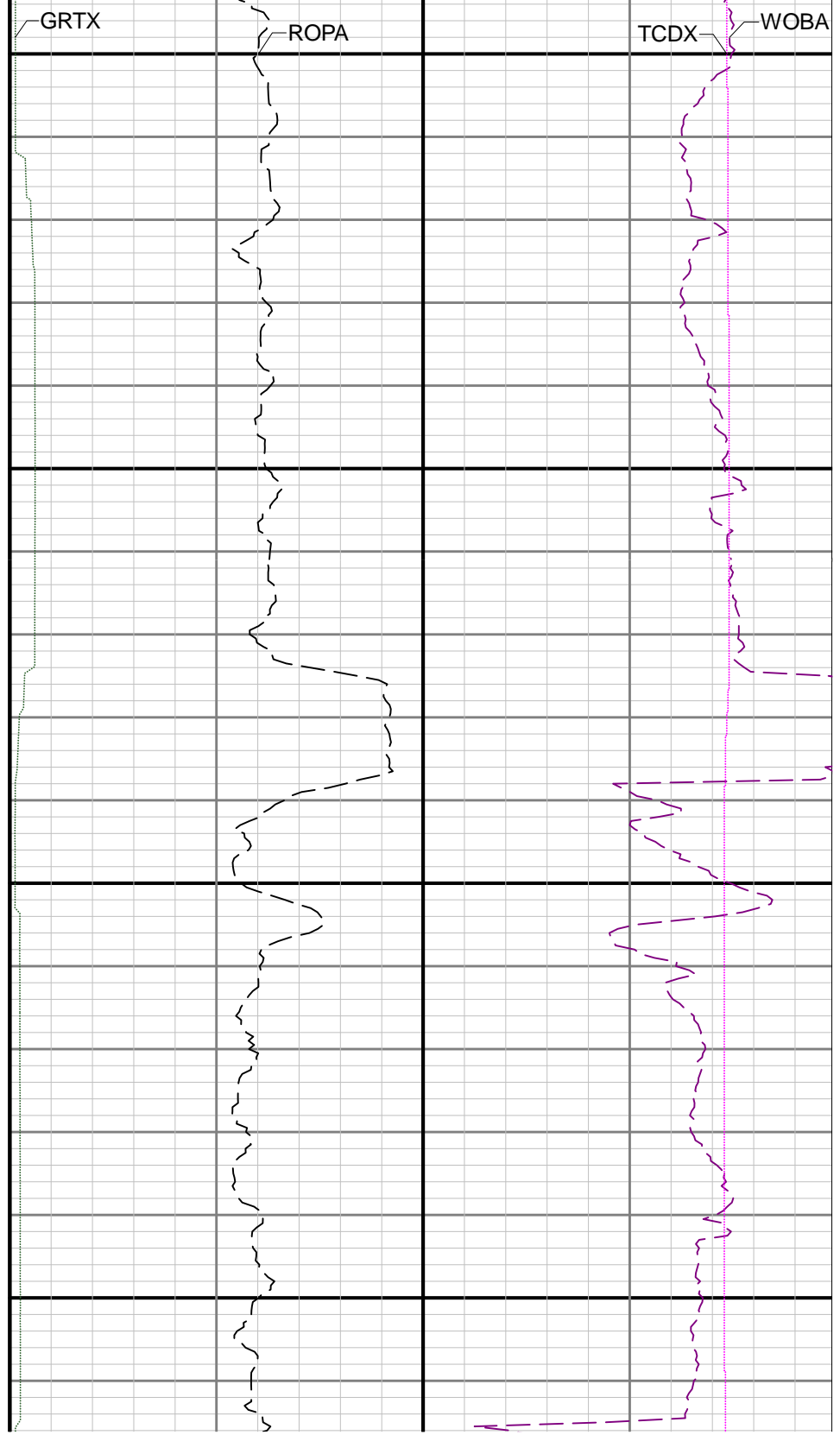
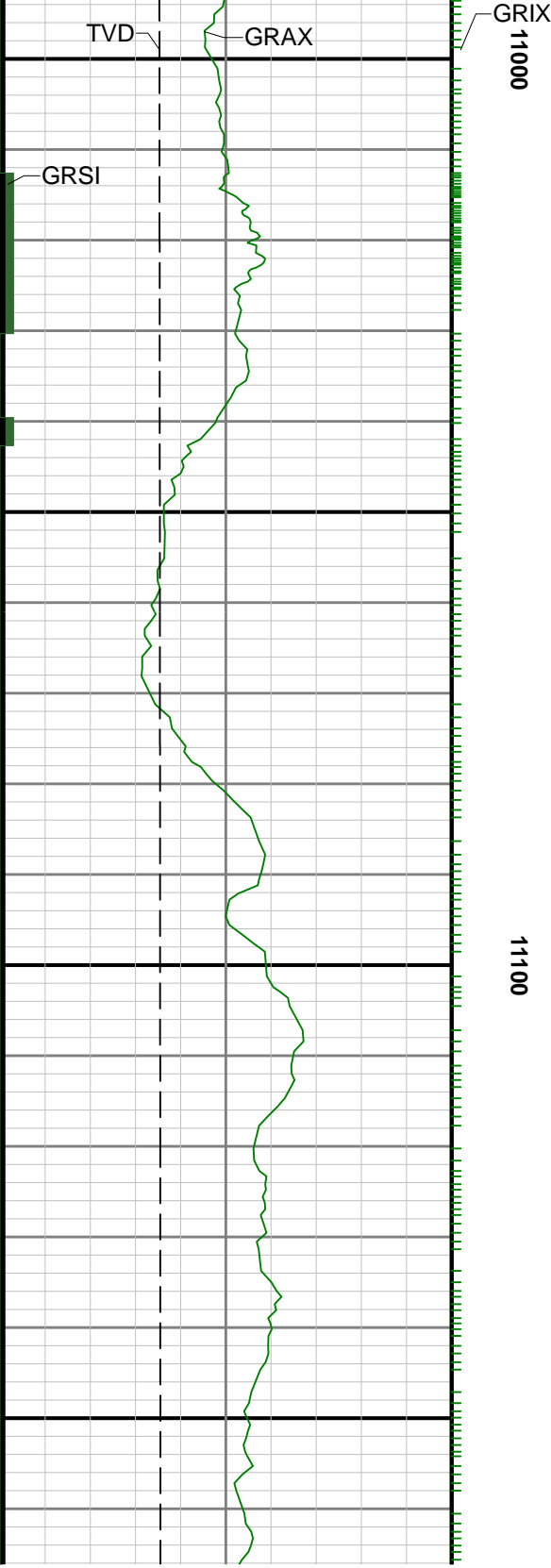


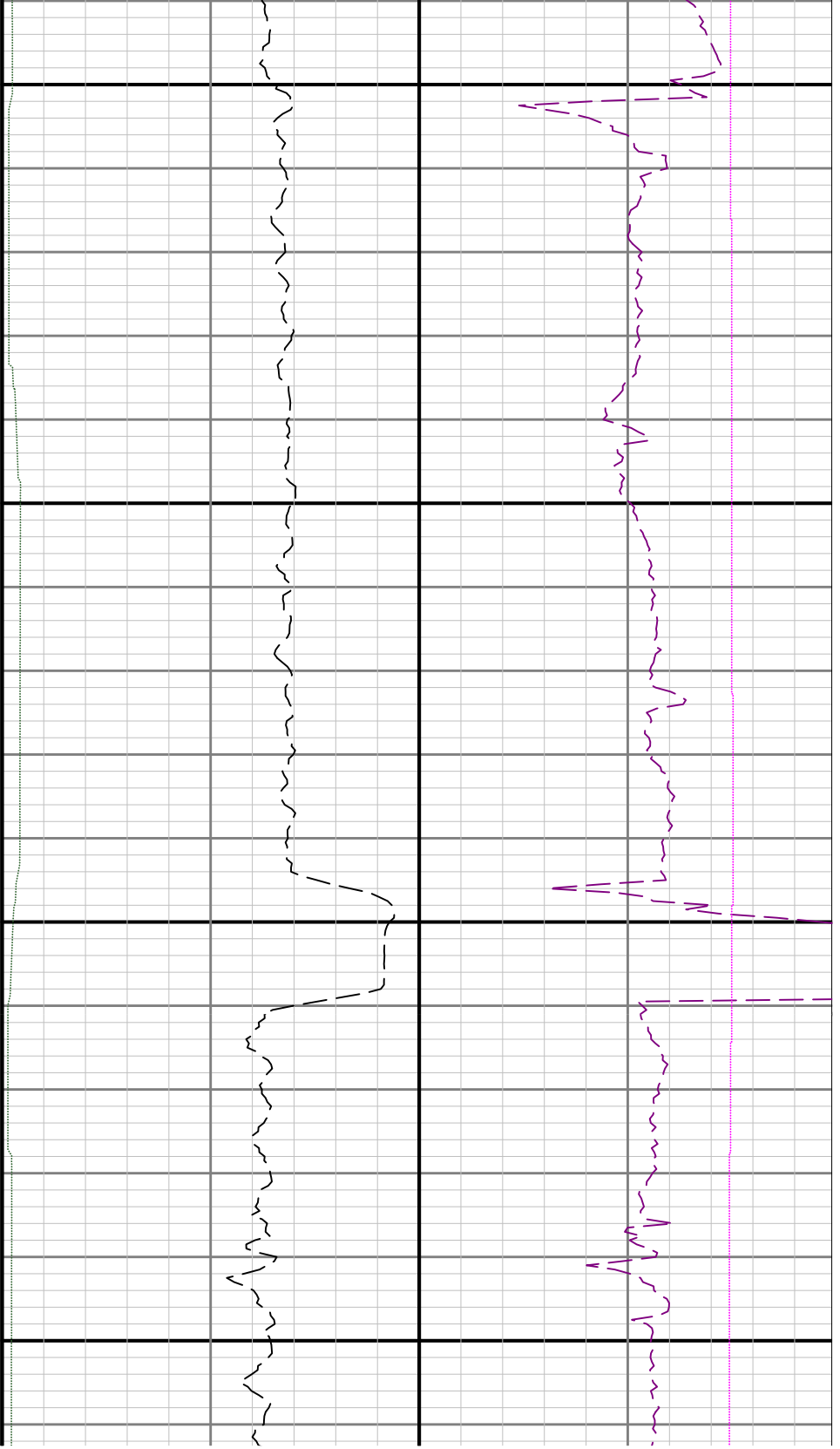


10700

10800

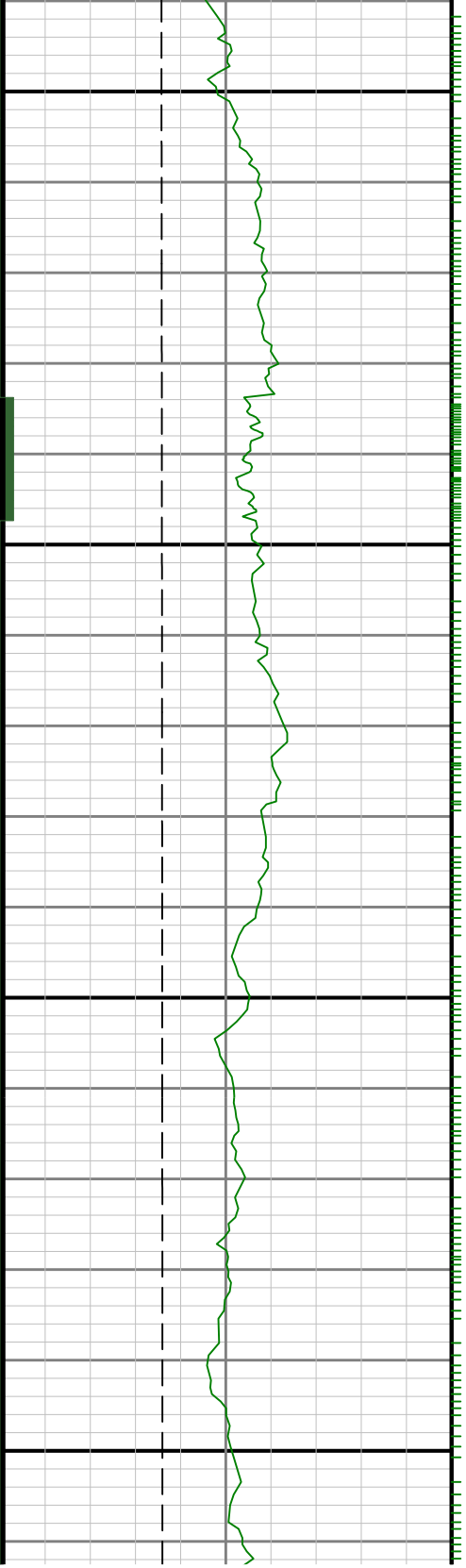


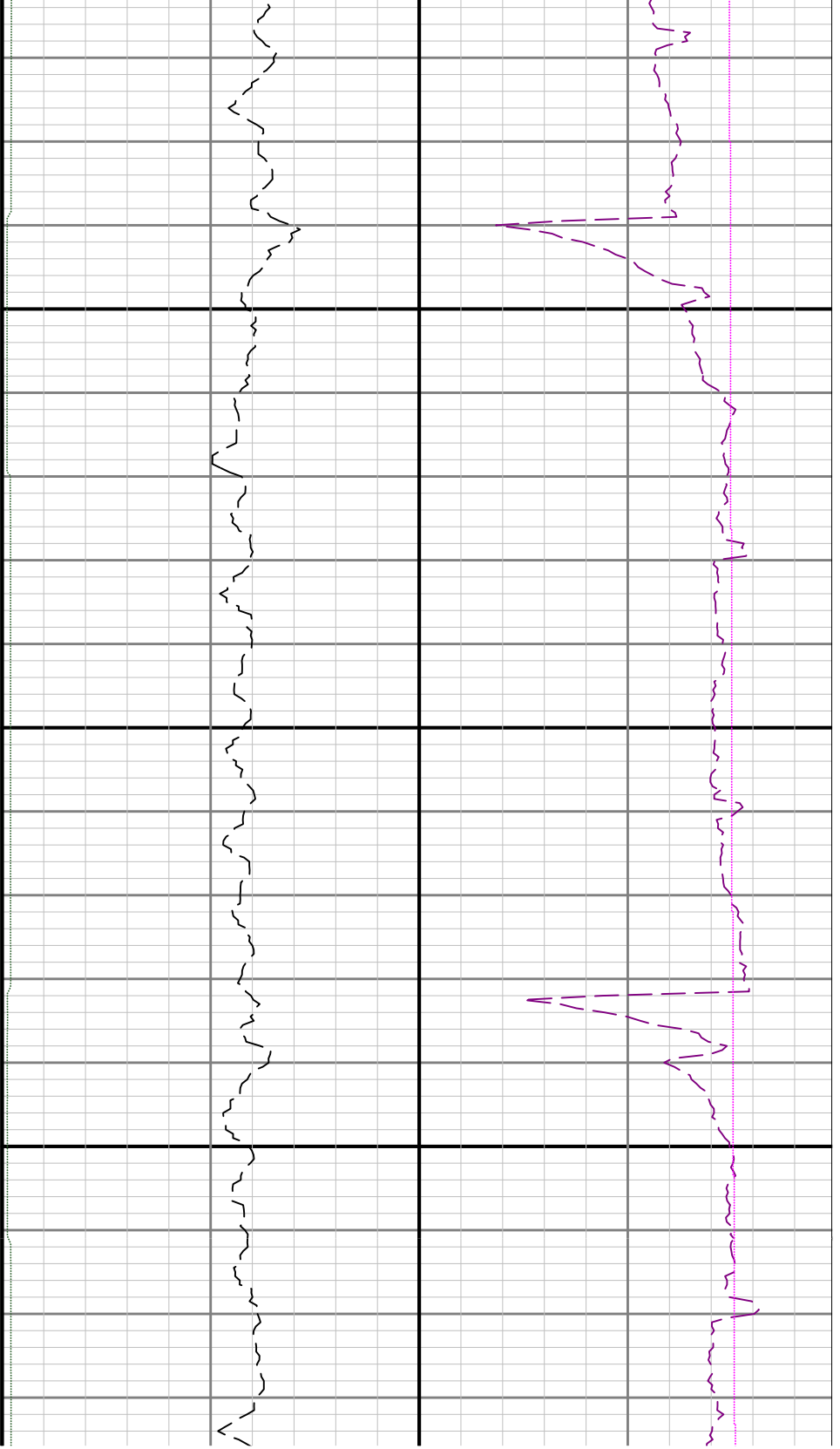




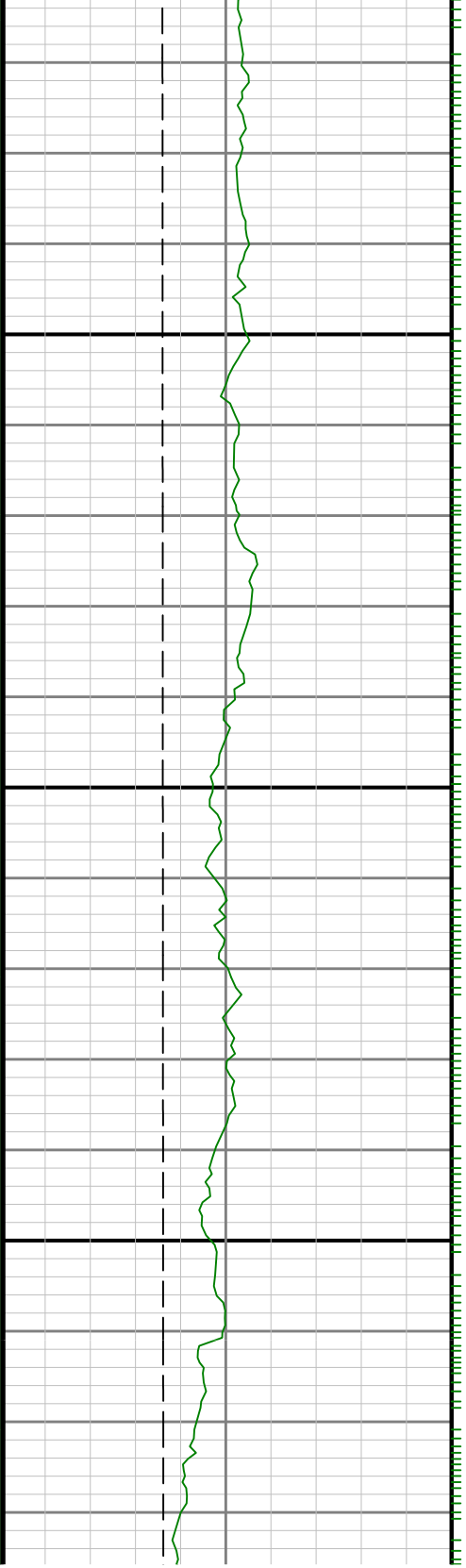
11400

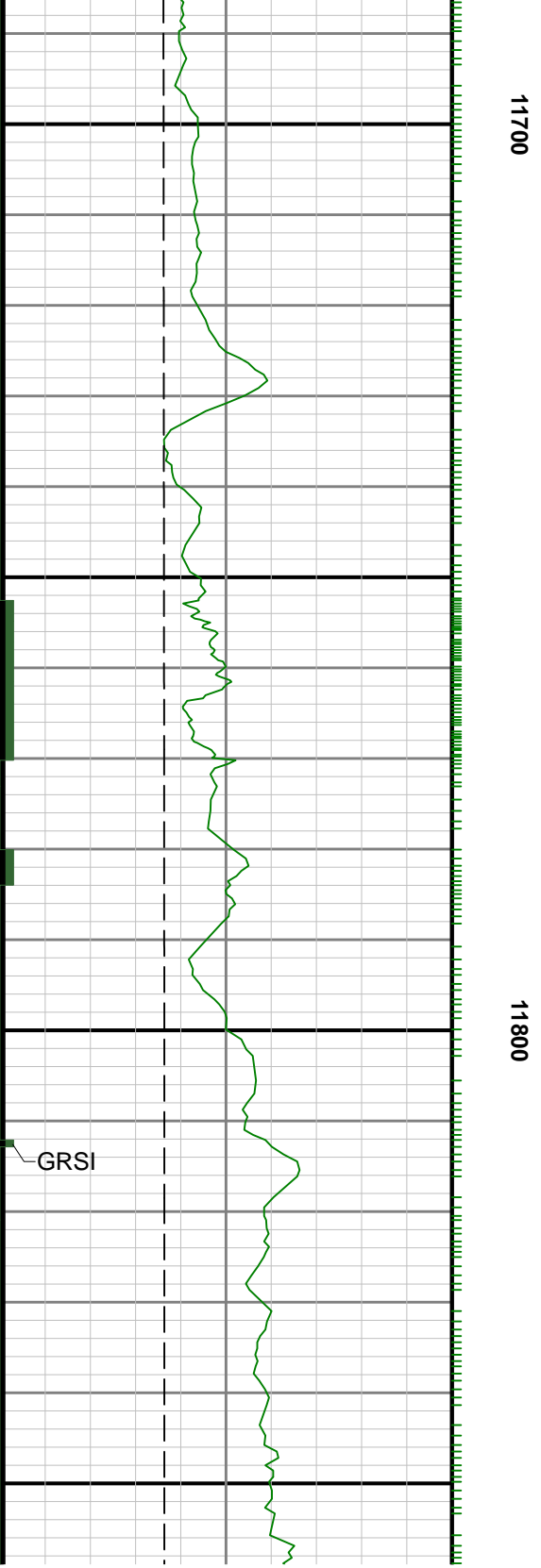
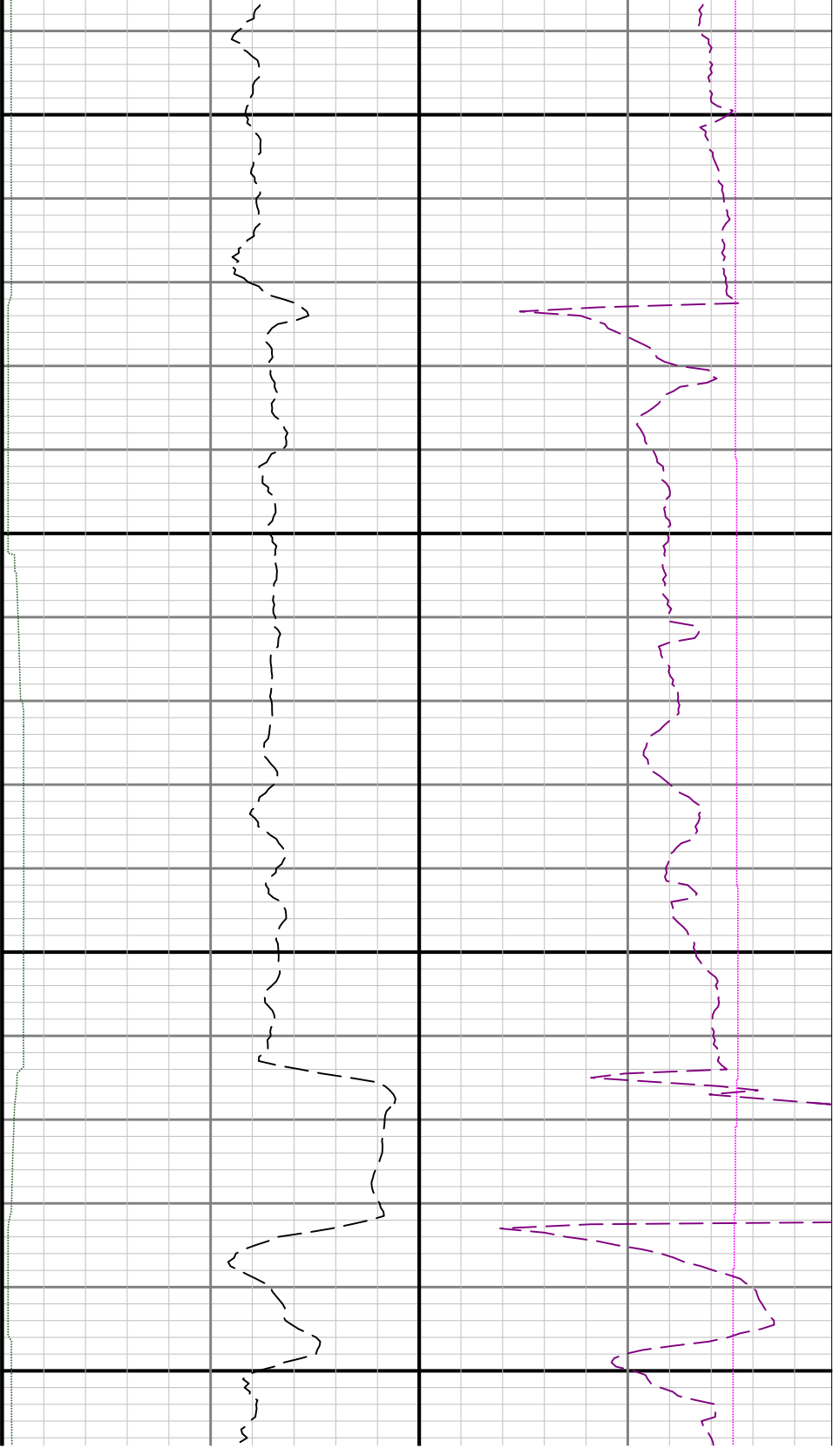
11500

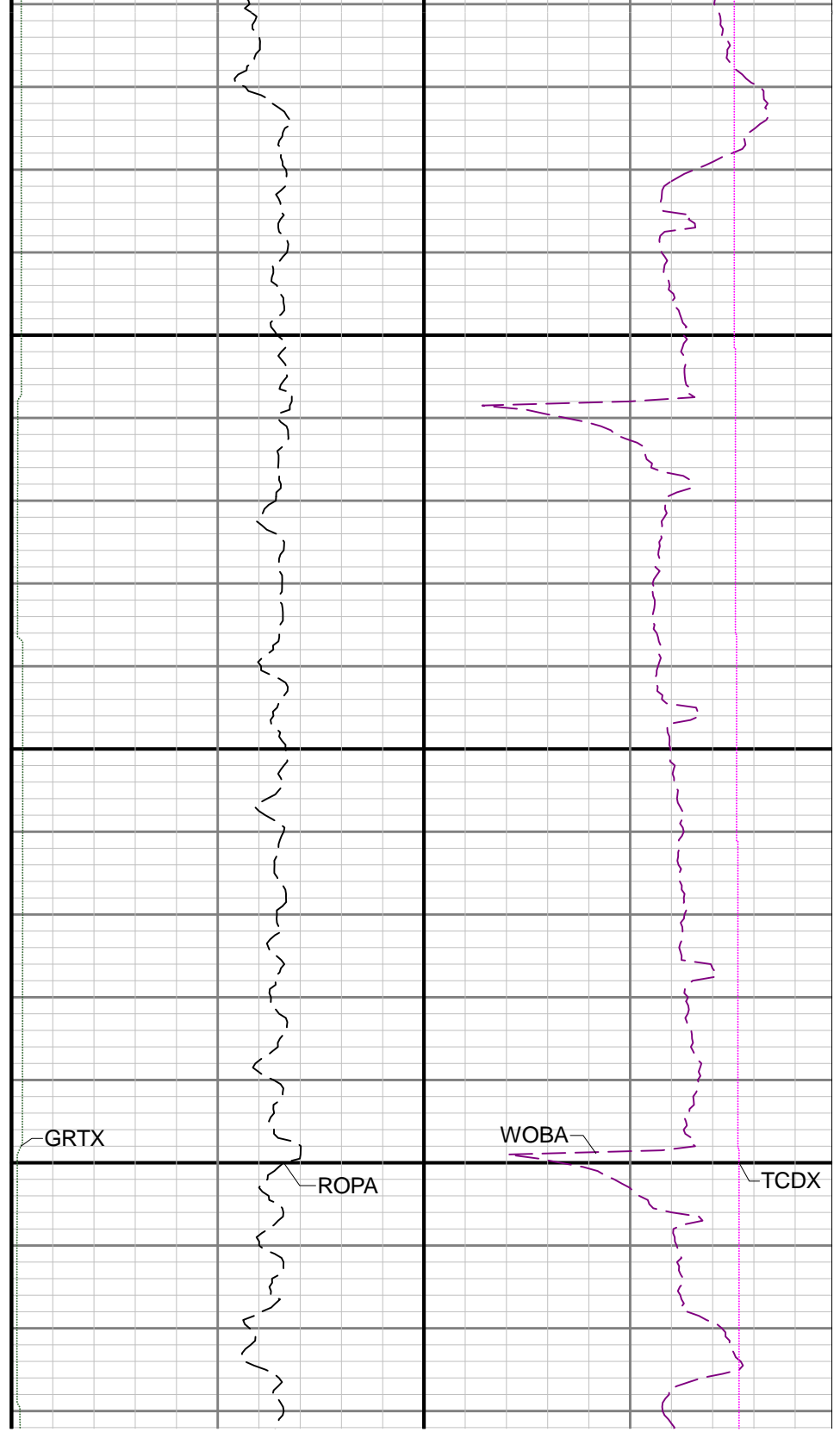
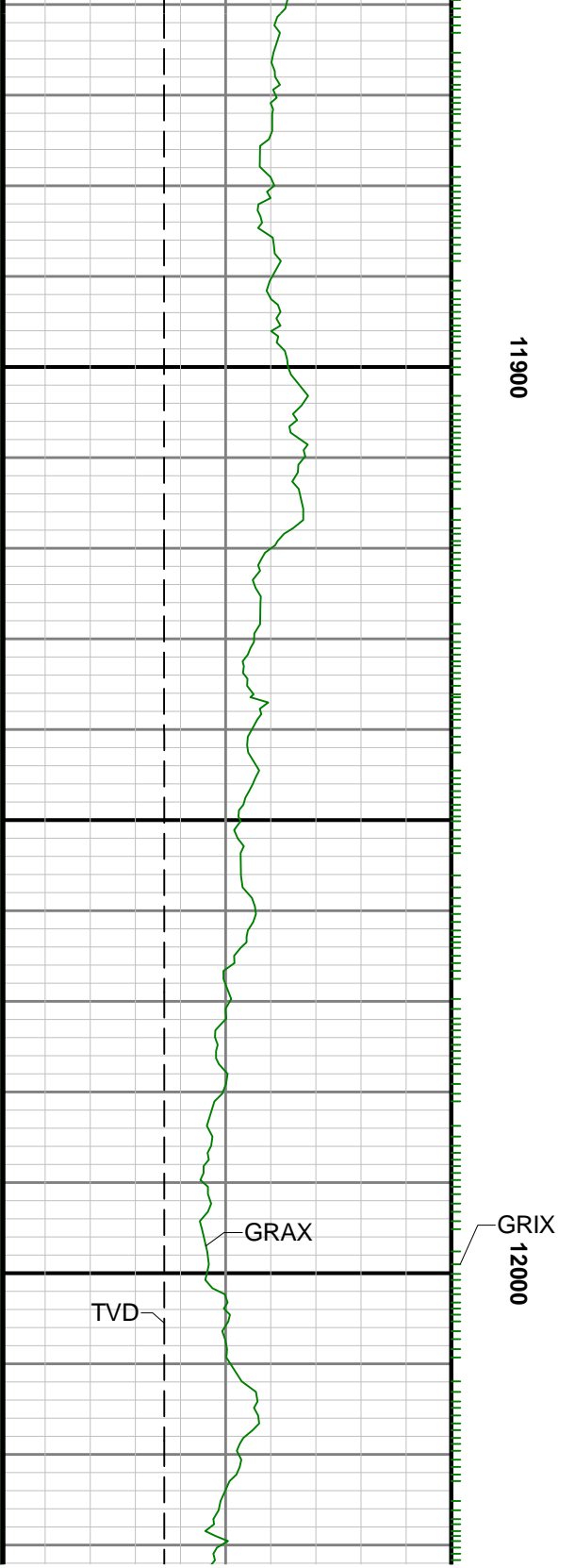


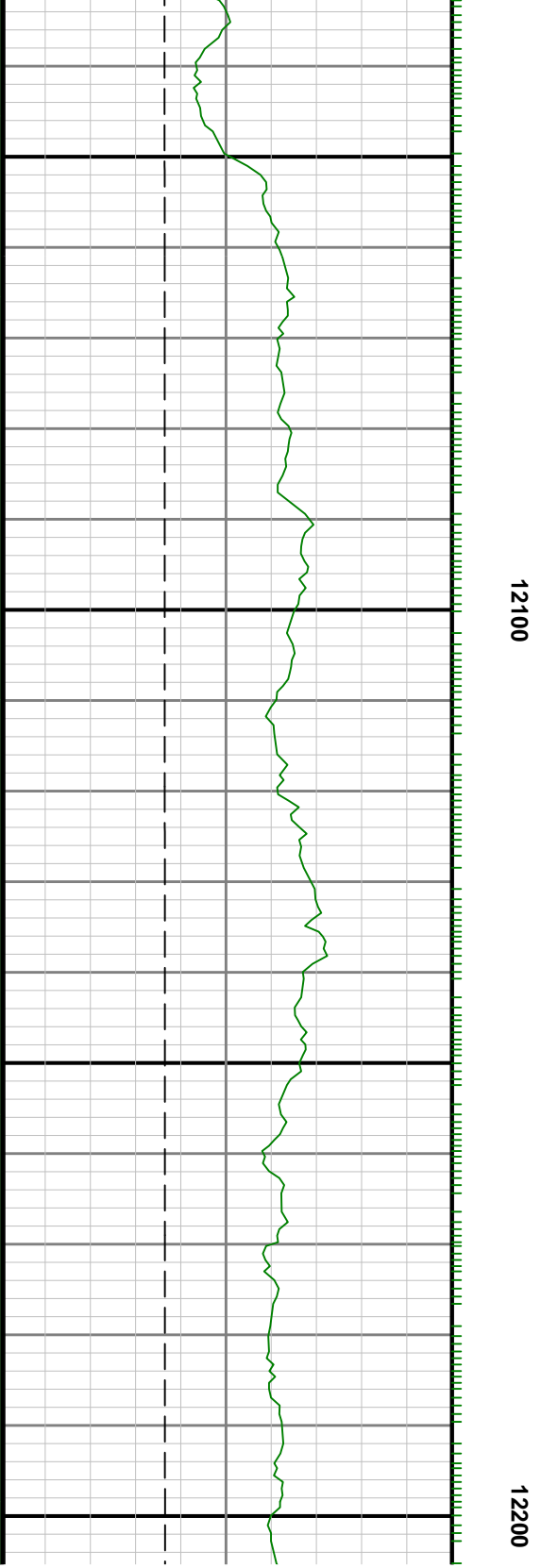
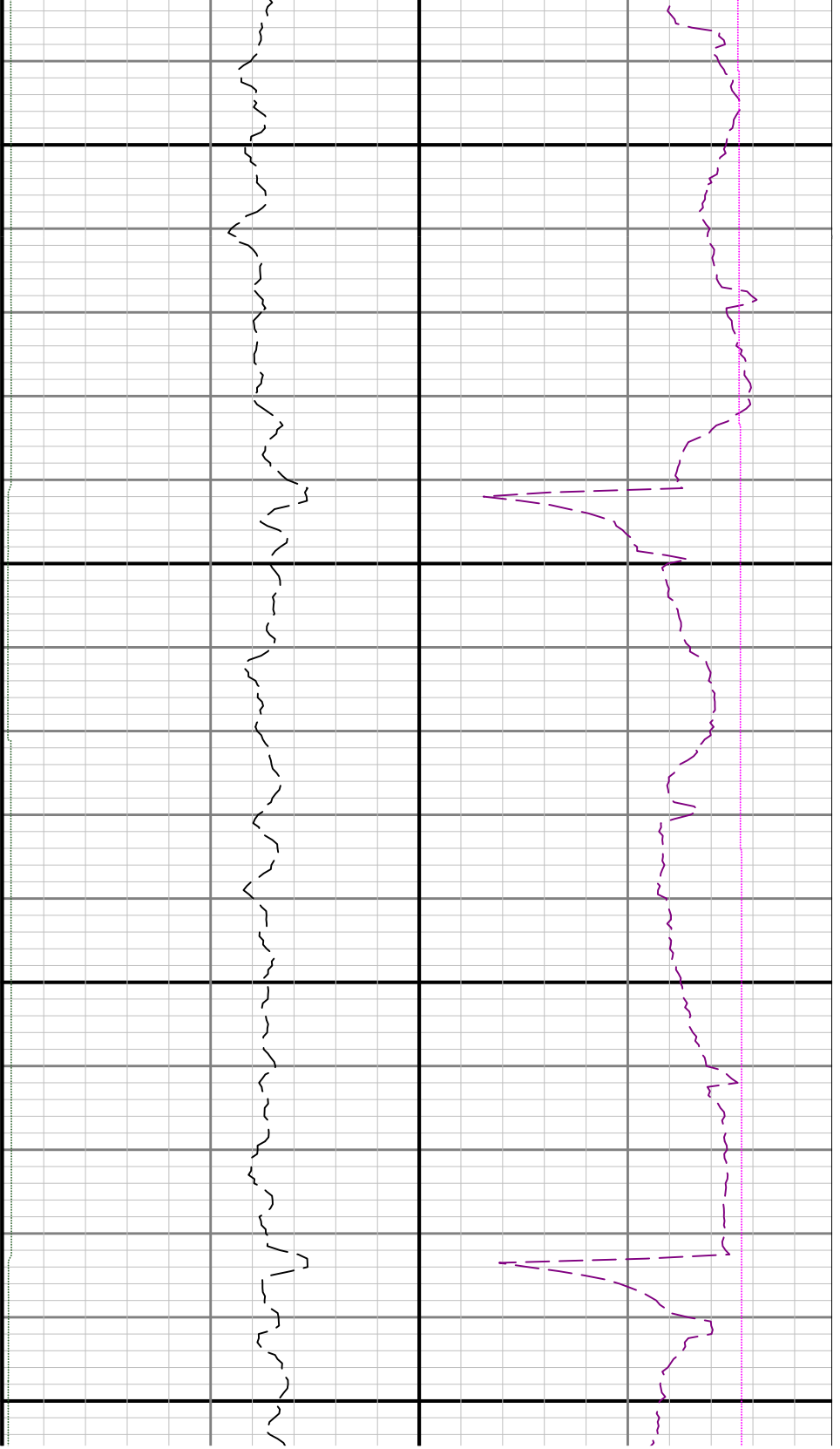


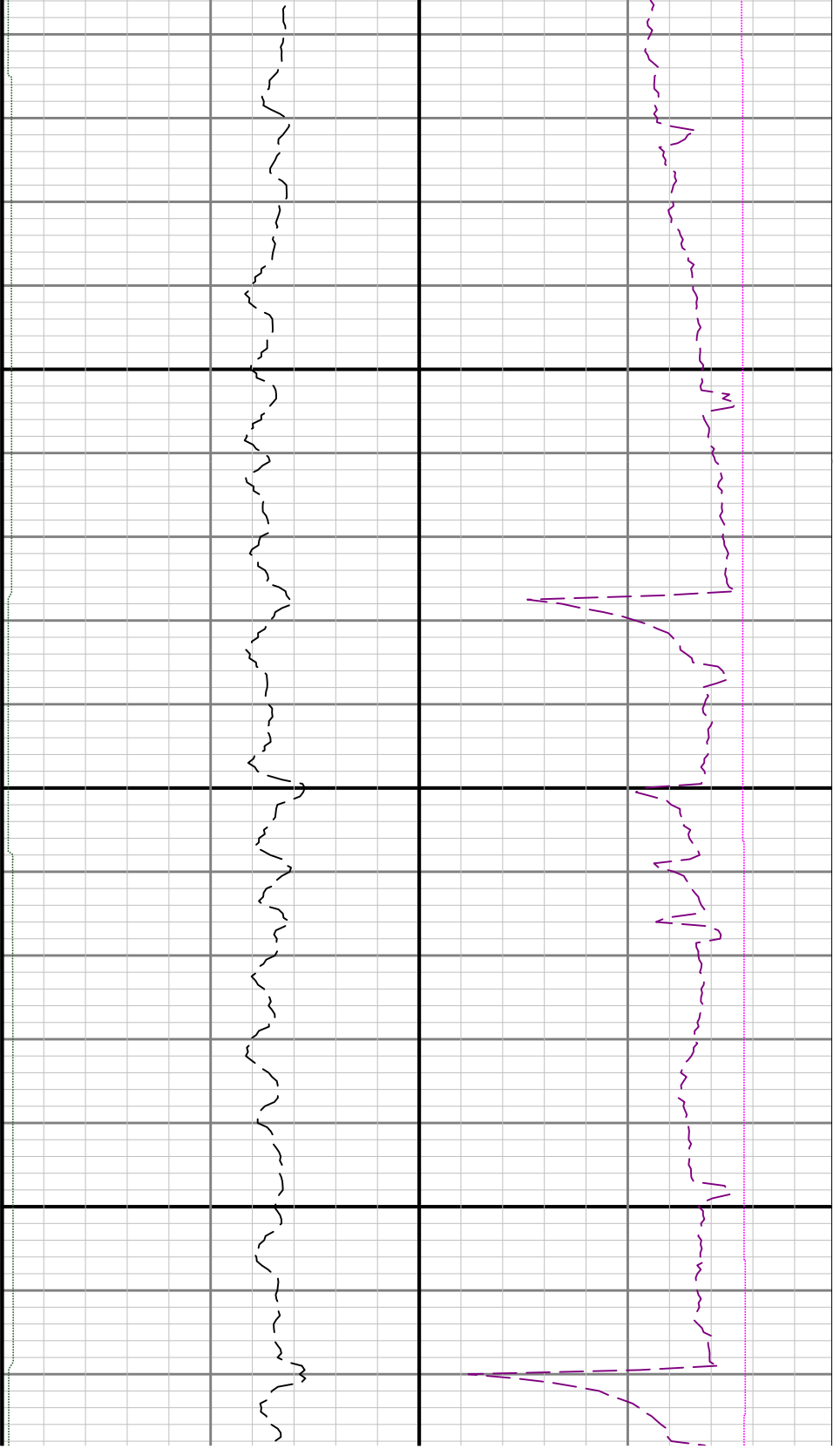
11600











12300

