RELIANCE
OILFIELD SERVICES

Radial Cement Bond
Gamma Ray
Casing Collar Log

Company TEP Rocky Mountain LLC
Well Federal PA 421-26
Field Parachute
County Garfield State Colorado

Location: API # : 05-045-23711
SEC 26 TWP 6S RGE 95W

Other Services
PN

Permanent Datum	Ground Level	Elevation	5636.9'
Log Measured From	Kelly Bushing		24 FT
Drilling Measured From	Kelly Bushing		

Elevation
K.B. 5660.9'
D.F. 5659.9'
G.L. 5636.9'

Company	TEP Rocky Mountain LLC		
Well	Federal PA 421-26		
Field	Parachute		
County	Garfield		
State	Colorado		

Date	02-SEP-2018		
Run Number	One		
Depth Driller	8990 FT		
Depth Logger	8905 FT		
Bottom Logged Interval	8891 FT		
Top Log Interval	Surface		
Open Hole Size	8.750"		
Type Fluid	Fresh Water		
Density / Viscosity	8.34 lb/gal		
Max. Recorded Temp.	236°F		
Estimated Cement Top	See Log		
Time Well Ready	ROA		
Time Logger on Bottom	17:40		
Equipment Number	HD-0359		
Location	Grand Junction, CO		
Recorded By	J. Donnelly		
Witnessed By	J. Skalla		

Borehole Record				Tubing Record			
Run Number	Bit	From	To	Size	Weight	From	To

Casing Record	Size (in)	Wgt (lbs/Ft)	Grade	Top	Bottom
Surface Casing	9 5/8	36	J-55	Surface	1125 FT
Intermediate #1	4 1/2	11.6	P-110	Surface	8931 FT
Intermediate #2					
Liner					

<<< Fold Here >>>

All interpretations are opinions based on inferences from electrical or other measurements and we cannot and do not guarantee the accuracy or correctness of any interpretation, and we shall not, except in the case of gross or willful negligence on our part, be liable or responsible for any loss, costs, damages, or expenses incurred or sustained by anyone resulting from any interpretation made by any of our officers, agents or employees. These interpretations are also subject to our general terms and conditions set out in our current Price Schedule.

Comments

Log ran as per customer request
Depth referenced to Kelly Bushing at 24 FT
Marker Joint logged at 4839 FT - 4862 FT
Log ran from 8891 FT to surface
Recorded with 0 PSI Surface Induced Pressure

Thank you for choosing Reliance Oilfield Services, LLC!!

RELIANCE
OILFIELD SERVICES

Main Pass

Recorded With 0 PSI Surface Induced Pressure

Database File	tep\federal pa 421-26\tep_federal pa 421-26_rbl_09-02-18.db
Dataset Pathname	Main.2
Presentation Format	ros_rbt004_tep
Dataset Creation	Mon Sep 03 13:47:24 2018
Charted by	Depth in Feet scaled 1:240

Gamma Ray
0 (GAPI) 200
Line Speed
-150 (ft/min) 150
Line Tension
0 (lb) 2000
Differential Temperature
-2 (degF) 2
Temperature
0 (degF) 20
10 CCL 0

3' Amplitude
0 (mV) 100
3' Amplitude x 5
0 (mV) 20
3' Travel Time
300 (usec) 200

5' Variable Density Log
200 (usec) 1200

Sector Map

Average Amplitude
0 150
Mimimum Amplitude
0 150
Maximum Amplitude
0 150

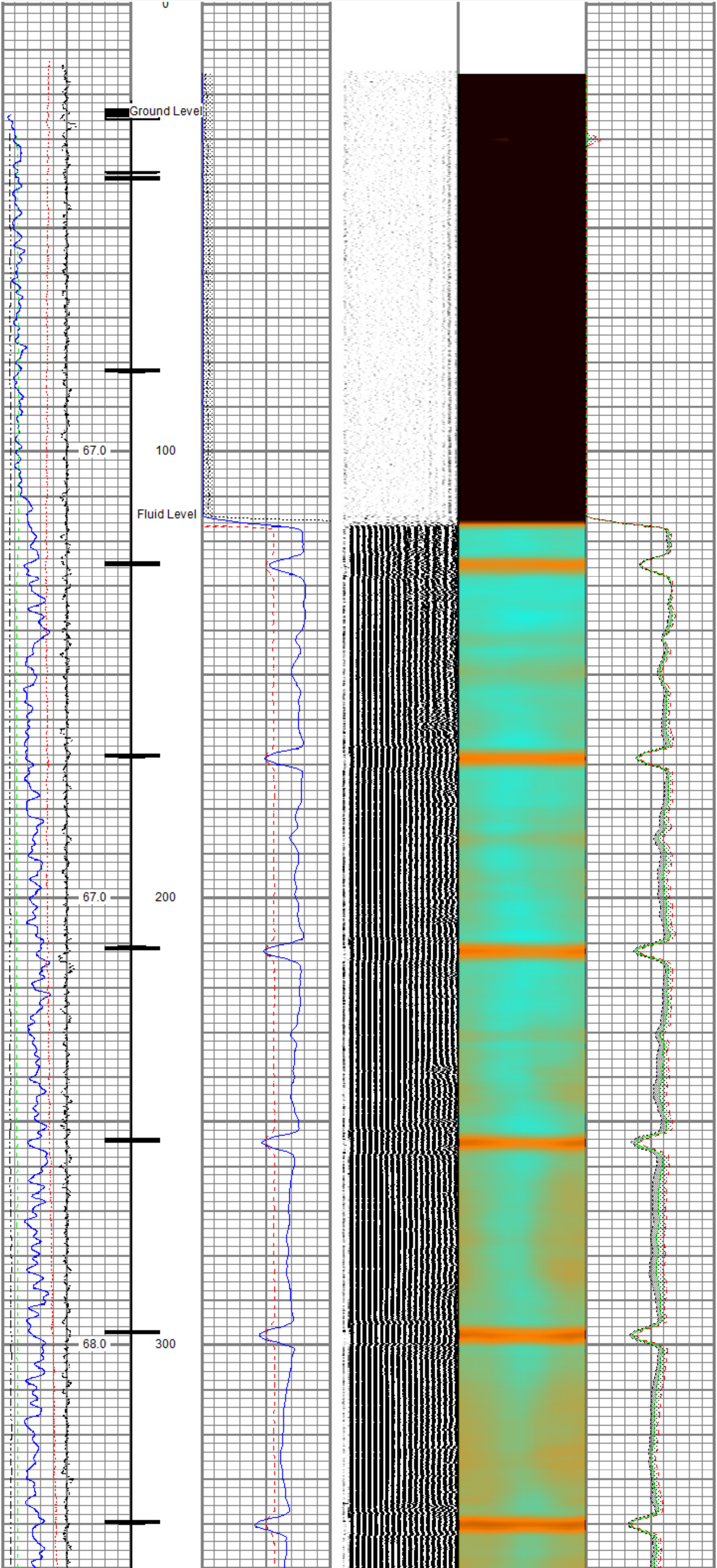

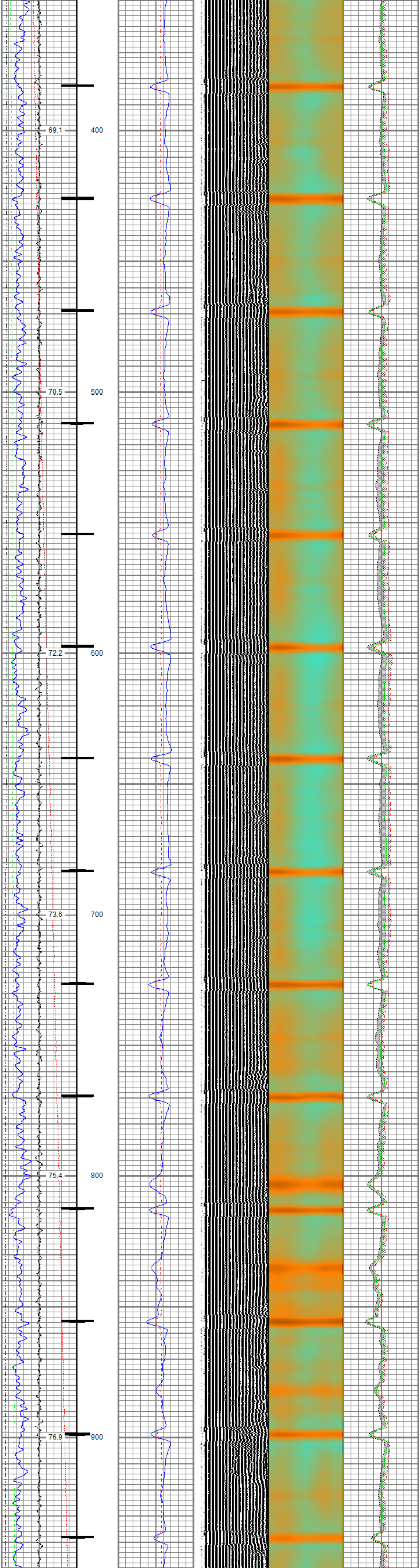

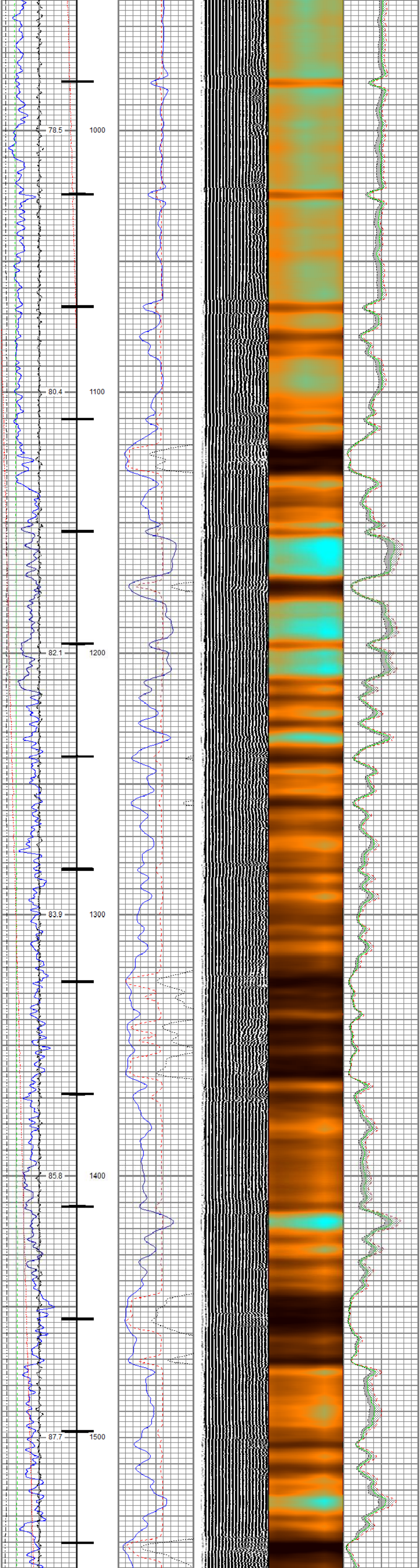

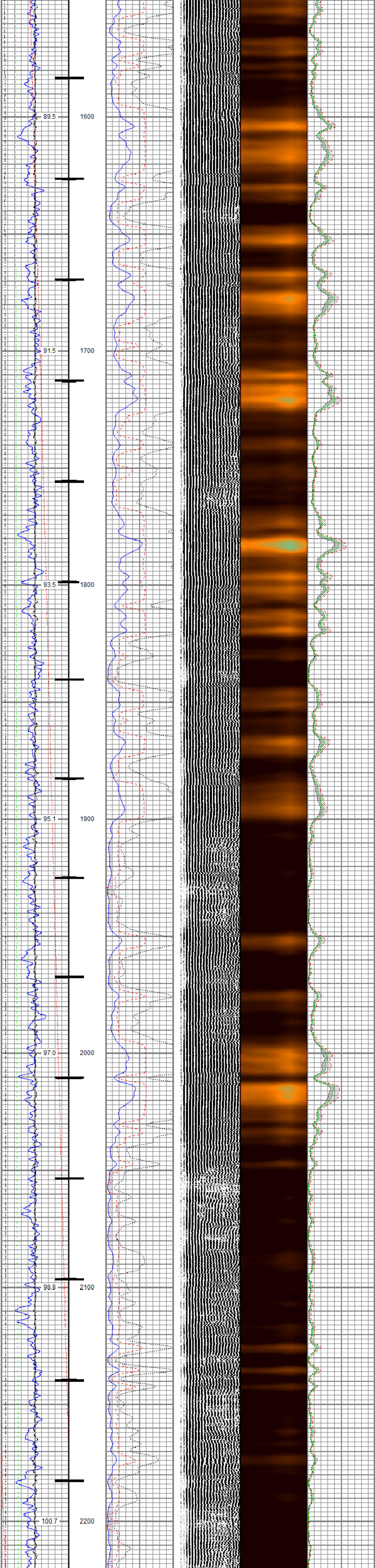

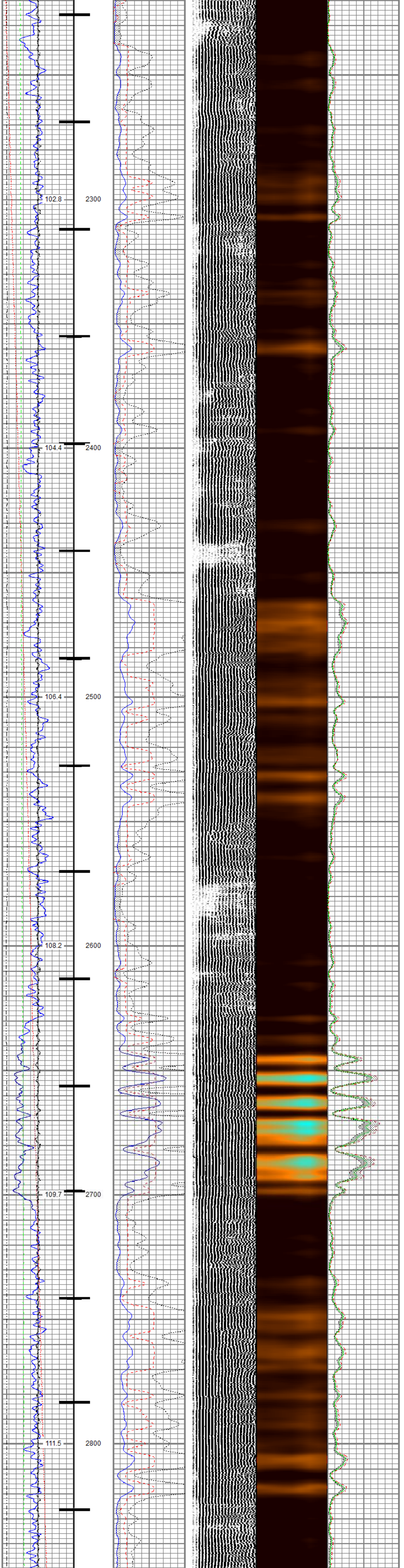

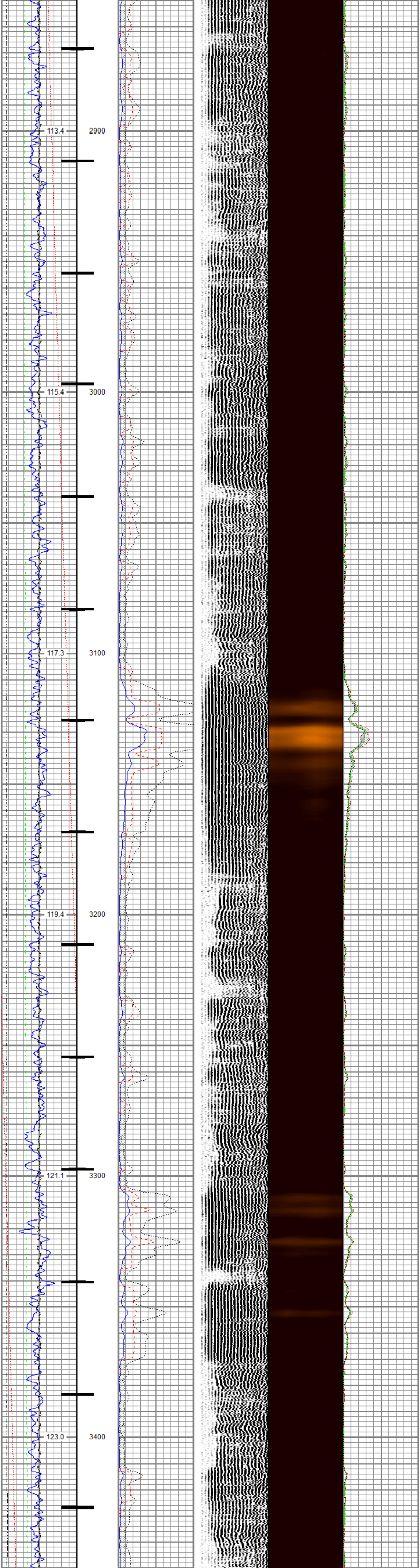

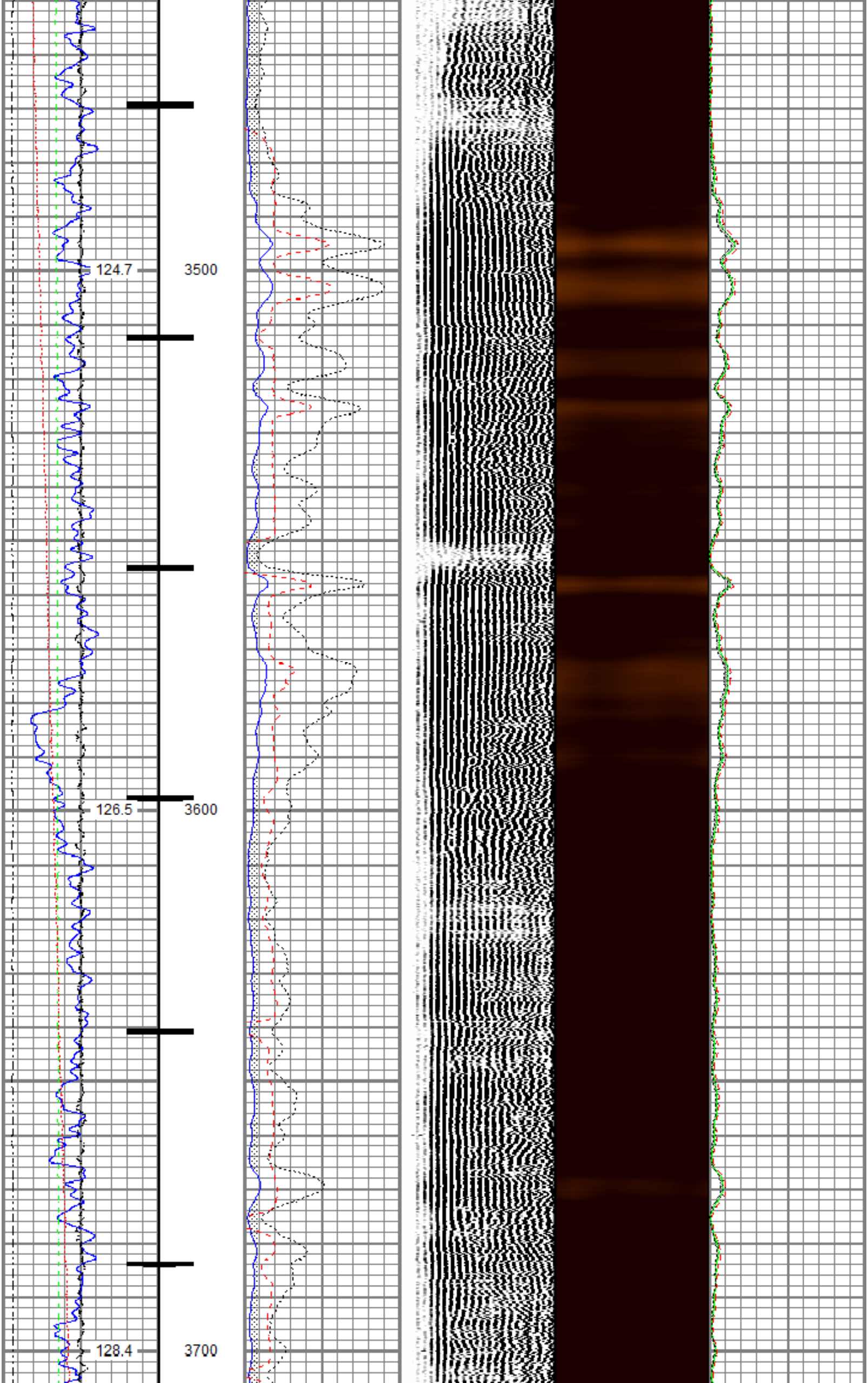

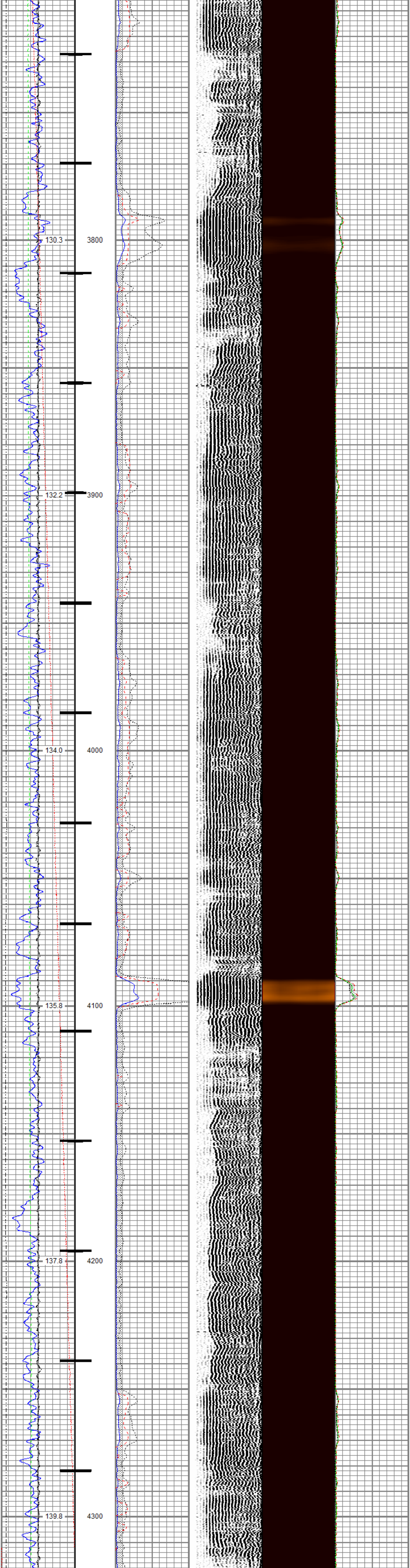
130.3
3800
132.2
3900
134.0
4000
135.8
4100
137.8
4200
139.8
4300

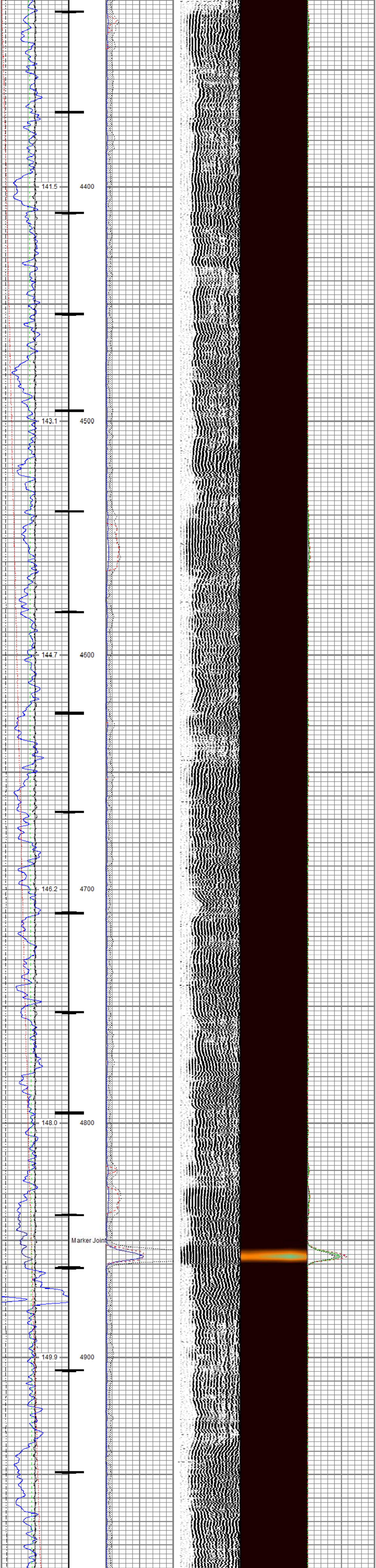
141.5
4400
143.1
4500
144.7
4600
146.2
4700
148.0
4800
Marker Joint
149.9
4900

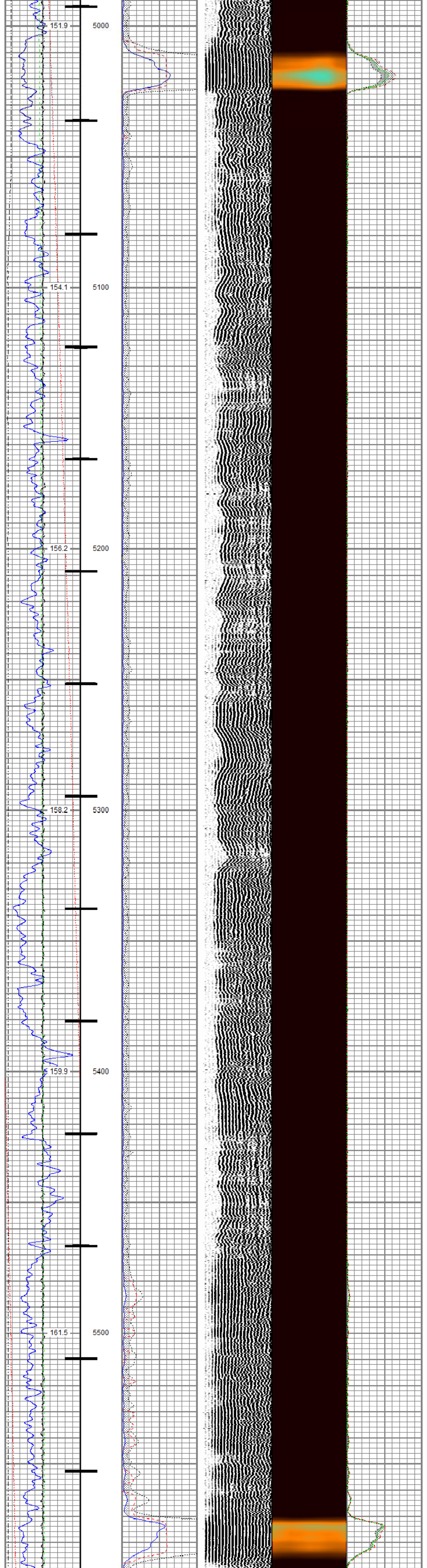
151.9
5000
154.1
5100
156.2
5200
158.2
5300
159.9
5400
161.5
5500

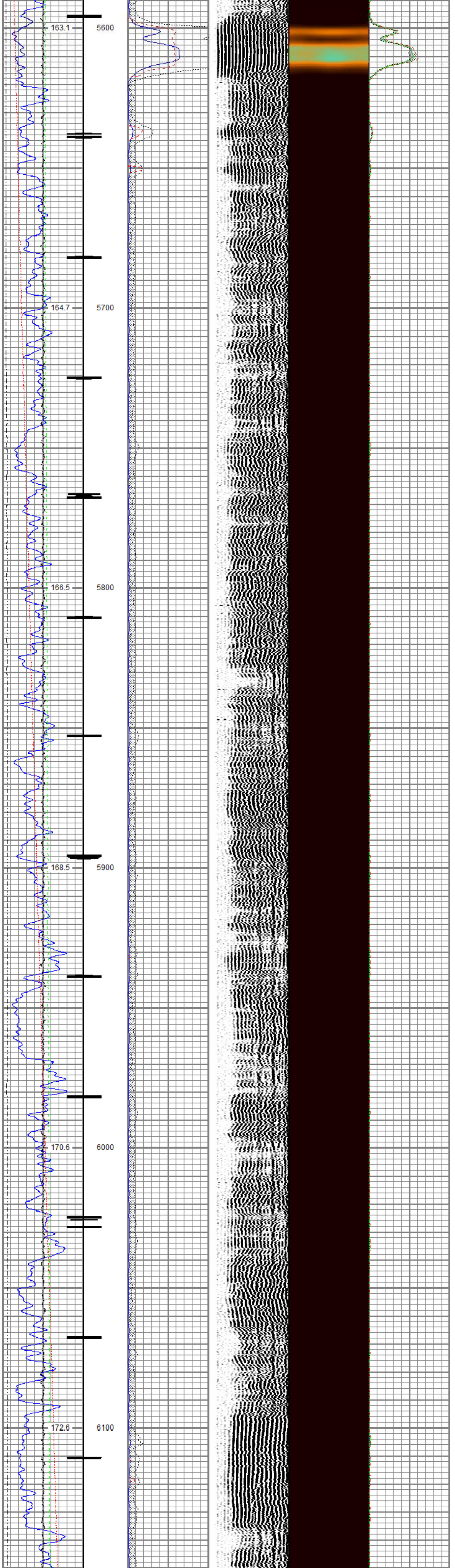
163.1
5600
164.7
5700
166.5
5800
168.5
5900
170.6
6000
172.6
6100

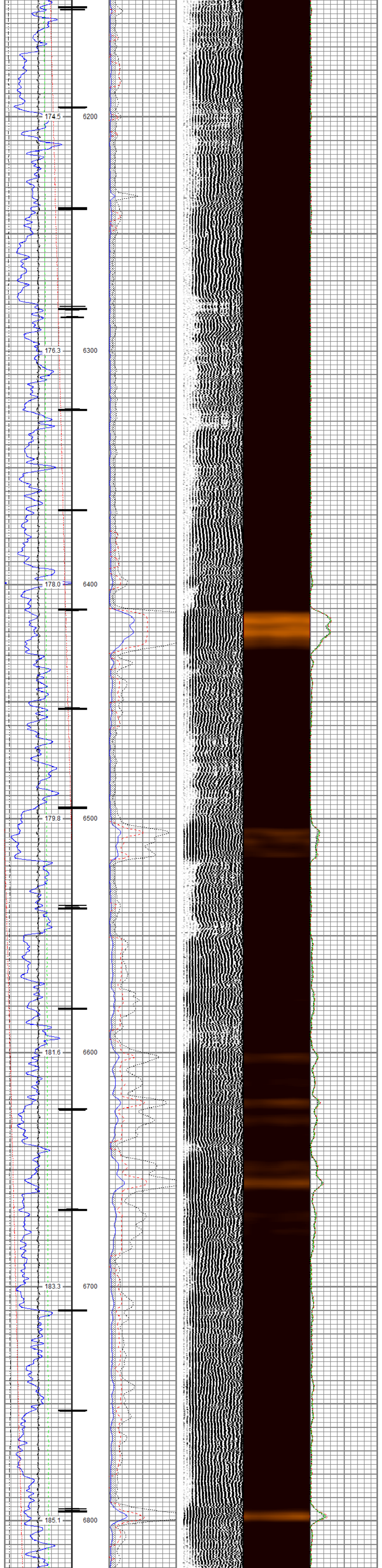
174.5
6200
176.3
6300
178.0
6400
179.8
6500
181.6
6600
183.3
6700
185.1
6800

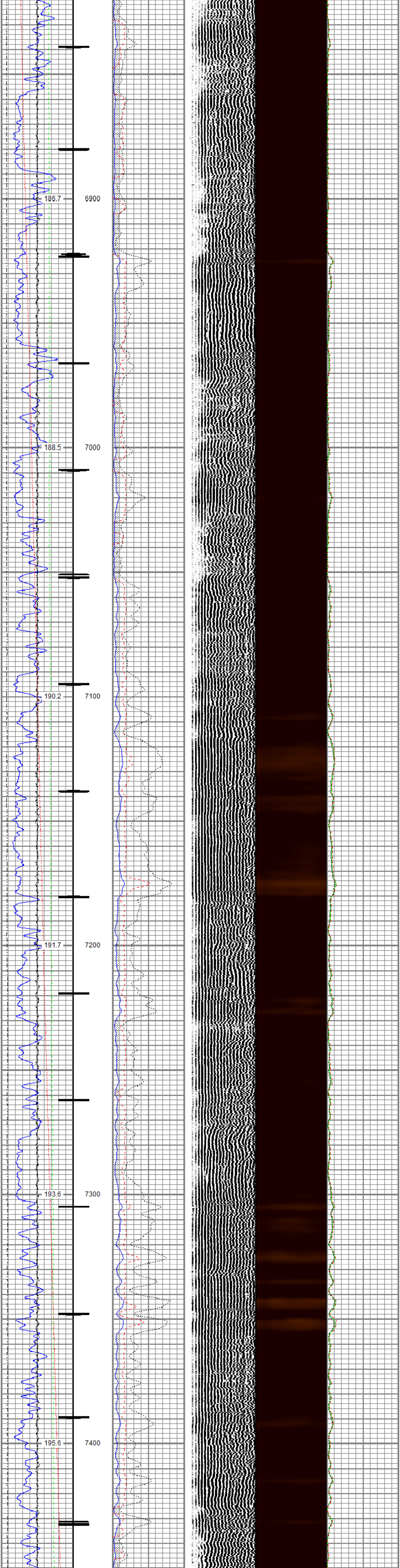
186.7
6900
188.5
7000
190.2
7100
191.7
7200
193.6
7300
195.6
7400

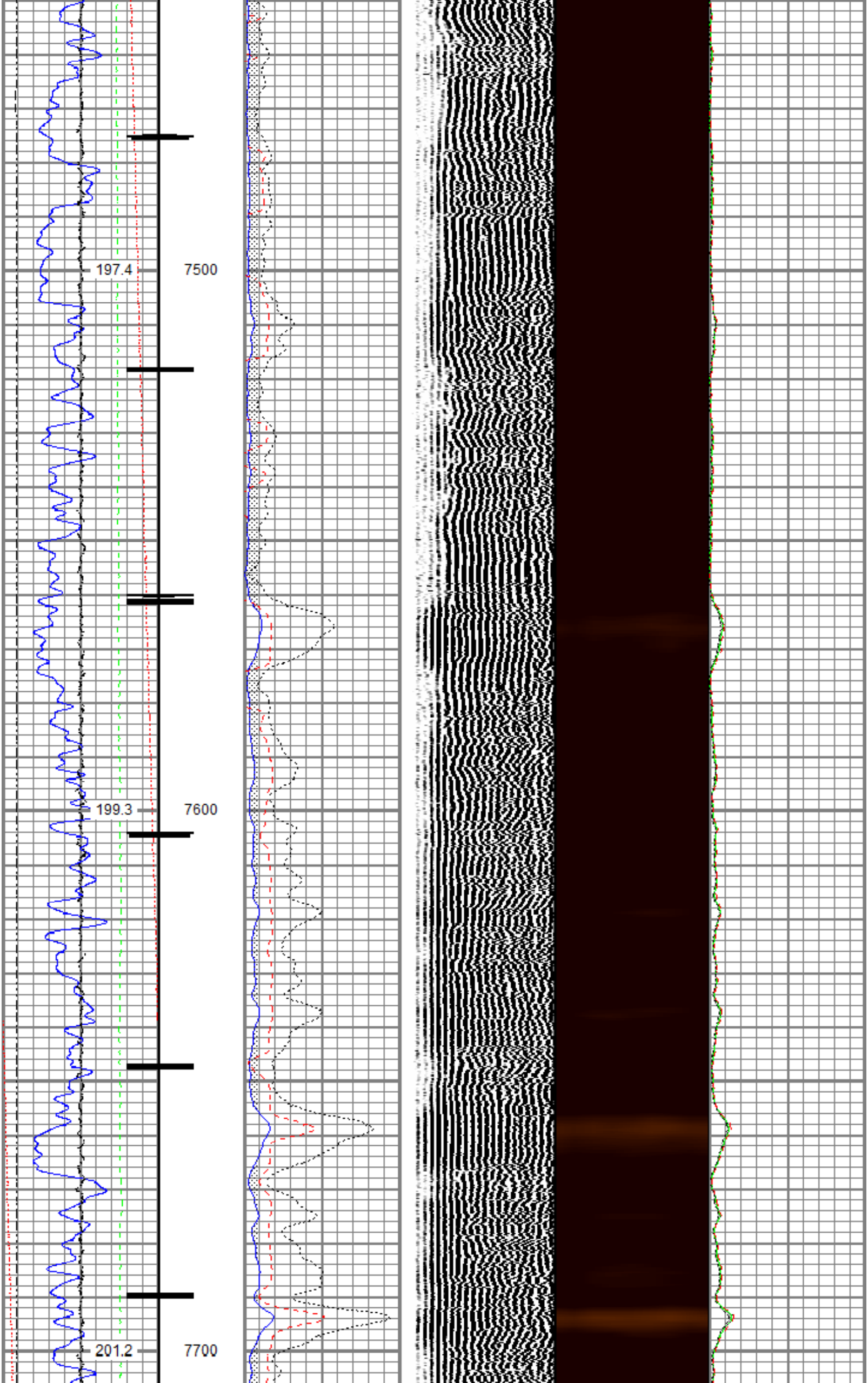
197.4
7500
199.3
7600
201.2
7700

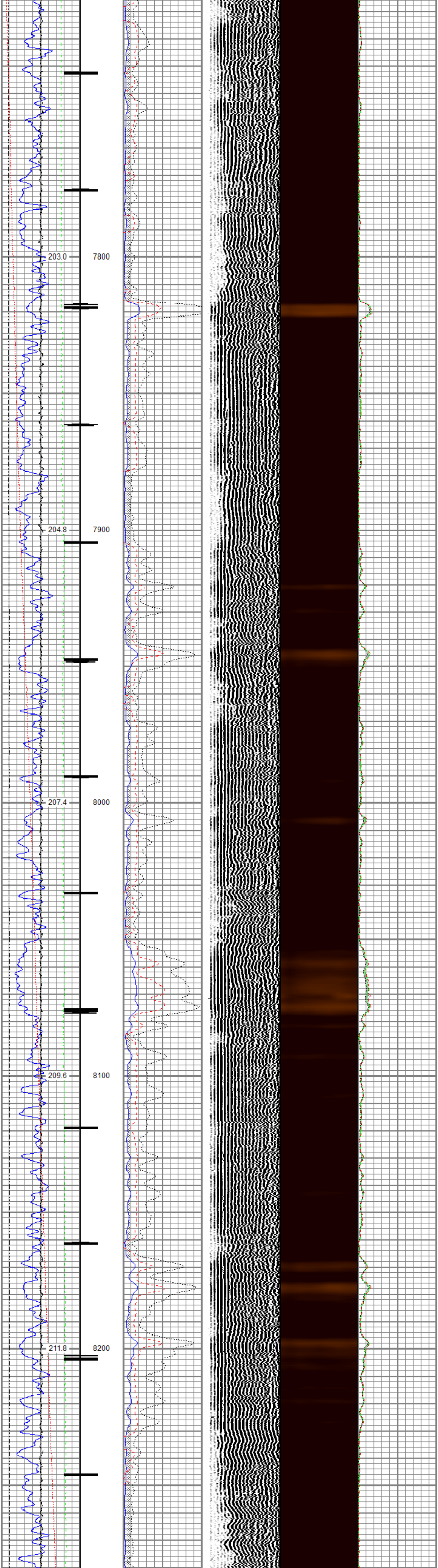

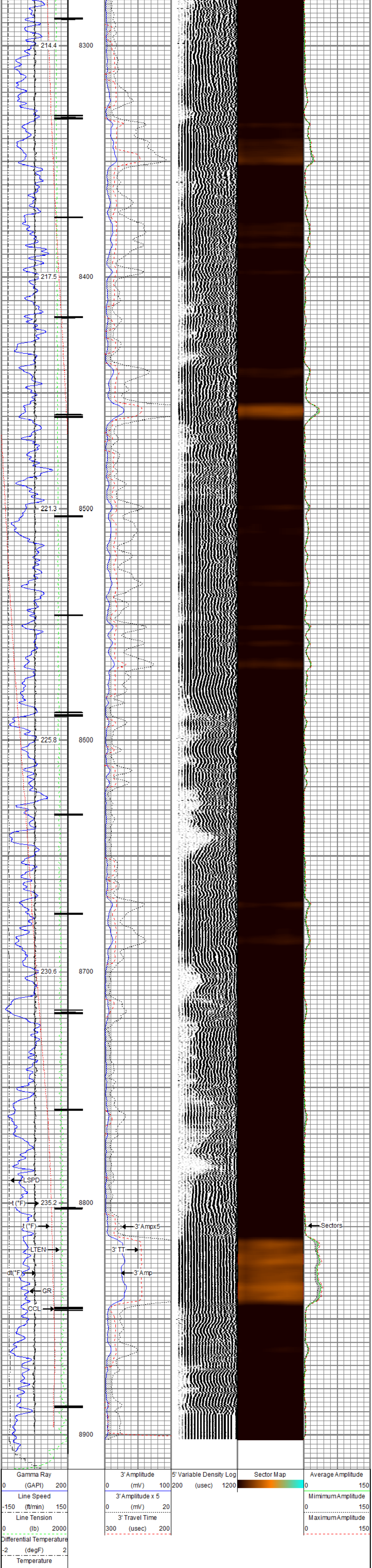

0	(degF)	20
10	CCL	0

RELIANCE OILFIELD SERVICES

Repeat Pass

Recorded With 0 PSI Surface Induced Pressure

Database File	tep\federal pa 421-26\tep_federal pa 421-26_rbl_09-02-18.db
Dataset Pathname	Repeat1.1
Presentation Format	ros_rbt004_tep
Dataset Creation	Mon Sep 03 13:53:13 2018
Charted by	Depth in Feet scaled 1:240

Gamma Ray	3' Amplitude	5' Variable Density Log	Sector Map	Average Amplitude
0 (GAPI) 200	0 (mV) 100	200 (usec) 1200		0 150
Line Speed	3' Amplitude x 5			Mimimum Amplitude
-150 (ft/min) 150	0 (mV) 20			0 150
Line Tension	3' Travel Time			Maximum Amplitude
0 (lb) 2000	300 (usec) 200			0 150
Differential Temperature				
-2 (degF) 2				
Temperature				
0 (degF) 20				

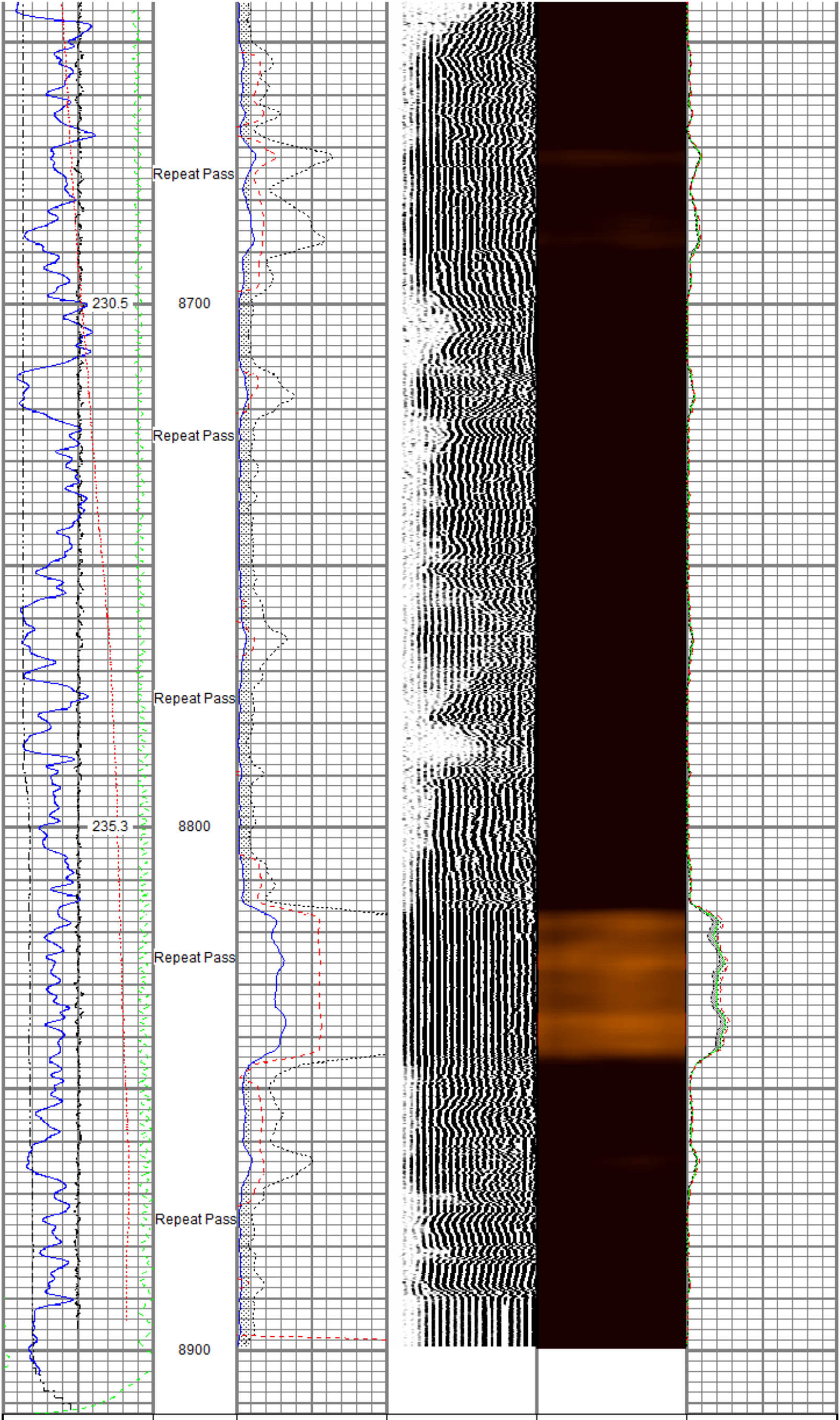

Gamma Ray	3' Amplitude	5' Variable Density Log	Sector Map	Average Amplitude
0 (GAPI) 200	0 (mV) 100	200 (usec) 1200		0 150
Line Speed	3' Amplitude x 5			Mimimum Amplitude
-150 (ft/min) 150	0 (mV) 20			0 150
Line Tension	3' Travel Time			Maximum Amplitude
0 (lb) 2000	300 (usec) 200			0 150
Differential Temperature				
-2 (degF) 2				
Temperature				
0 (degF) 20				

Sensor	Offset (ft)	Schematic	Description	Length (ft)	O.D. (in)	Weight (lb
		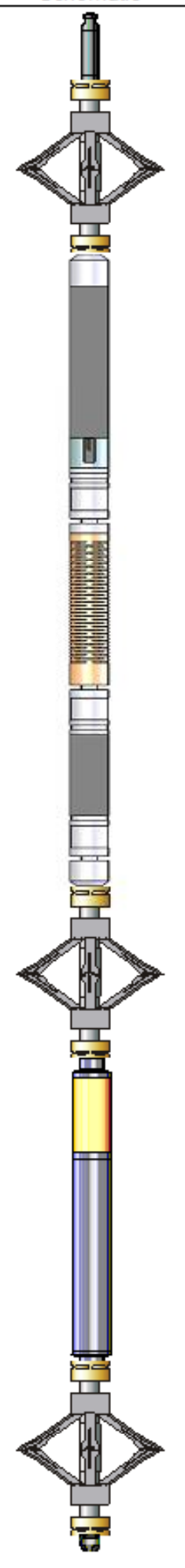	Titan CHD-14375 GO Titan 1-7/16" Assembled Electric Cable Head w/ 1" Fishing Neck	1.03	1.44	3.60
			DSS RAC-2750 5A GO DSS 2-3/4" Roller 5 Arm Centralizer w/ GO Ends	2.55	2.75	32.00
TEMP	16.33					
WVFS8 WVFS7 WVFS6 WVFS5 WVFS4 WVFS3 WVFS2 WVFS1 WVFCAL WVF3FT WVF5FT	14.10 14.10 14.10 14.10 14.10 14.10 14.10 14.10 14.10 14.10 13.10		Probe Radii-2750 RBT (FW1302-001) Probe 2-3/4" Radial Cement Bond Tool with Integral Temperature Sub	9.39	2.75	105.00
			DSS RAC-2750 5A GO DSS 2-3/4" Roller 5 Arm Centralizer w/ GO Ends	2.55	2.75	32.00
CCL$2 CCL$1 GR	6.42 6.42 5.18		Probe GR-CCL-2750 GOB (FW1307-038) Probe 2-3/4" rev.2 Digital Scintillation Gamma Ray/CCL Combined	4.51	2.75	55.00
			DSS RAC-2750 5A GO DSS 2-3/4" Roller 5 Arm Centralizer w/ GO Ends	2.55	2.75	32.00
			GO BN-14375 GO 1 7/16" Bull Nose with Go Box Top	0.25	1.44	1.00

Dataset:	tep_federal pa 421-26_rbl_09-02-18.db: field/well/run1/Main.2
Total length:	22.82 ft
Total weight:	260.60 lb
O.D.:	2.75 in

Calibration Report

Database File	c:\programdata\warrior\data\tep\federal pa 421-26\tep_federal pa 421-26_rbl_09-02-18.db
Dataset Pathname	Main.2
Dataset Creation	Mon Sep 03 13:47:24 2018

Gamma Ray Calibration Report

Serial Number:	FW1307-038	
Tool Model:	2750 GOB	
Performed:	Sun Nov 12 12:44:12 2017	
Calibrator Value:	637.0	GAPI
Background Reading:	113.2	cps
Calibrator Reading:	1022.4	cps
Sensitivity:	0.7007	GAPI/cps

Segmented Cement Bond Log Calibration Report

Serial Number:	FW1302-001	
Tool Model:	2750 RBT	
Calibration Casing Diameter:	4.500	in
Calibration Depth:	32.100	ft

Master Calibration, performed (Derived):

	Raw (v)		Calibrated (mv)		Results	
	Zero	Cal	Zero	Cal	Gain	Offset
3'	-0.001	0.712	0.800	81.196	112.740	0.914
CAL	-0.005	0.740				
5'	0.005	0.731	0.800	81.196	110.728	0.202
SUM						
S1	-0.001	0.867	0.000	100.000	115.198	0.137
S2	-0.000	0.814	0.000	100.000	122.728	0.058
S3	0.001	0.713	0.000	100.000	140.347	-0.119
S4	0.003	0.642	0.000	100.000	156.403	-0.466
S5	0.005	0.618	0.000	100.000	163.048	-0.762
S6	0.001	0.628	0.000	100.000	159.365	-0.147
S7	-0.000	0.685	0.000	100.000	145.998	0.057
S8	-0.000	0.801	0.000	100.000	124.700	0.062

Internal Reference Calibration, performed (Not Performed):

	Raw (v)		Calibrated (v)		Results	
	Zero	Cal	Zero	Cal	Gain	Offset
CAL	0.000	0.000	-0.005	0.740	1.000	0.000

Air Zero Calibration, performed Sun Sep 02 08:36:44 2018:

	Raw (v)	Calibrated (v)	Results
	Zero	Zero	Offset
3'	-0.002	0.000	-0.000
5'	0.008	0.000	-0.001
SUM			
S1	-0.002	0.000	0.001
S2	-0.002	0.000	0.000
S3	-0.003	0.000	0.001
S4	-0.002	0.000	-0.000
S5	-0.003	0.000	-0.000
S6	-0.002	0.000	0.000
S7	-0.002	0.000	-0.000
S8	-0.002	0.000	-0.000

Temperature Calibration Report

Serial Number:	FW1302-001	
Tool Model:	2750 RBT	
Performed:	Sun Nov 12 13:24:58 2017	
	Reference	Reading
Low Reference:	100.00 degF	107.47 degF
High Reference:	350.00 degF	404.08 degF
Gain:	0.84	
Offset:	9.42	
Delta Spacing	1	

RELIANCE
OILFIELD SERVICES

Company	TEP Rocky Mountain LLC
Well	Federal PA 421-26
Field	Parachute
County	Garfield
State	Colorado