



RADIAL CEMENT BOND LOG

FILE NO: CH137654	COMPANY LARAMIE ENERGY LLC
API NO: 05077103860000	WELL NICHOLS FEDERAL 0994-24-18E
	FIELD VEGA
	COUNTY MESA STATE COLORADO

Ver. 4.10	LOCATION: SHL: 2309' FNL & 2791' FWL BHL: 942' FSL & 1430' FEL SEC <u>24</u> TWP <u>9S</u> RGE <u>94W</u>	OTHER SERVICES RPM
-----------	--	-----------------------

PERMANENT DATUM LOG MEASURED FROM DRILL. MEAS. FROM	GL ELEVATION 7212 FT 24 FT ABOVE P.D. KB 7236 FT DF 7212 FT GL
---	---

DATE	25-Jun-2018
RUN	1
SERVICE ORDER	US137654
DEPTH DRILLER	7885 FT
DEPTH LOGGER	7842 FT
BOTTOM LOGGED INTERVAL	7842 FT
TOP LOGGED INTERVAL	24 FT
TIME STARTED	9:00
TIME FINISHED	11:00
OPERATOR RIG TIME	2 HOURS
TYPE OF FLUID IN HOLE	WATER
FLUID DENSITY	NA
FLUID SALINITY	NA
FLUID LEVEL	65 FT
LOGGED CEMENT TOP	190 FT
WELLHEAD PRESSURE	0 PSI
MAXIMUM HOLE DEVIATION	NA
NOMINAL LOGGING SPEED	100 F/MIN
MAX. RECORDED TEMP.	228 DEGF
REFERENCE LOG	NA
REFERENCE LOG DATE	NA
EQUIP. NO.	ML-4268
LOCATION	GRAND JCT.
RECORDED BY	T. NEWELL
WITNESSED BY	NA

IN MAKING INTERPRETATIONS OF LOGS OUR EMPLOYEES WILL GIVE THE CUSTOMER THE BENEFIT OF THEIR BEST JUDGEMENT. BUT SINCE ALL INTERPRETATIONS ARE OPINIONS BASED ON INFERENCES FROM ELECTRICAL OR OTHER MEASUREMENTS, WE CANNOT, AND WE DO NOT GUARANTEE THE ACCURACY OR CORRECTNESS OF ANY INTERPRETATION. WE SHALL NOT BE LIABLE OR RESPONSIBLE FOR ANY LOSS, COST, DAMAGES, OR EXPENSES WHATSOEVER INCURRED OR SUSTAINED BY THE CUSTOMER RESULTING FROM ANY INTERPRETATION MADE BY ANY OF OUR EMPLOYEES.

REMARKS

RUN 1 TRIP 1: 2 OPERATIONS RUN IN THE WELL

OPERATION 1: RAL/GR/CCL RUN CENTRALIZED

OPERATION 2: RPM/GR/CCL RUN IN PNC-3D MODE

SJ: 6175' - 6196'

SJ: 7026' - 7048'

EQUIPMENT DATA

RUN	TRIP	TOOL	SERIES NO.	SERIAL NO.	POSITION
1	1	RAL	1426XA	10124114	CENTRALIZED
1	1	GR/CCL	1355XA	12568544	CENTRALIZED

RAL MAIN PASS 0 PSI

ECLIPS 7.0i ECLIPS General Release Rel 7.0i Thu Jun 08 20:36:10 CDT 2017

Patches: 4

Plotted: Mon Jul 2 10:58:48 2018

PARAMETER AND FILTER SUMMARY REPORT

FILE: /dat1a/LARAMIE_NICHOLS_FEDERAL_0994-24-18E/p012gR02.prm
 LOGGING MODE: DEPTH DIRECTION: UP
 TOP DEPTH: 63.500 ft BOTTOM DEPTH: 7900.250 ft

SYMMETRIC FILTER

MEASUREMENT TYPE	PARAMETER	VALUE	UNITS	INTERVAL (ft)	
GR	FILTER ()	medium (1)		TOP	BOTTOM
AMPLITUDE	FILTER ()	medium (1)		"	"
TRAVEL TIME	FILTER ()	medium (1)		"	"

RAL CCL PROCESSING

MEASUREMENT TYPE	PARAMETER	VALUE	UNITS	INTERVAL (ft)	
CCL FLOOR	CCL FLOOR	0.00		TOP	BOTTOM

ANALOG RAL PROCESSING

MEASUREMENT TYPE	PARAMETER	VALUE	UNITS	INTERVAL (ft)	
AMPLITUDE WINDOW (NEAR)	AMP WINDOW START (fgp1*)	185	us	TOP	BOTTOM
	AMP WINDOW START (fgp2*)	185	us	"	"
	AMP WINDOW START (fgp3*)	185	us	"	"
	AMP WINDOW START (fgp4*)	185	us	"	"
	AMP WINDOW START (fgp5*)	185	us	"	"
	AMP WINDOW START (fgp6*)	185	us	"	"
	AMP WINDOW START (fgp7*)	185	us	"	"
	AMP WINDOW START (fgp8*)	185	us	"	"
	AMP WINDOW START (fgpn*)	185	us	"	"
	AMP WINDOW LENGTH	25	us	"	"
TRAVEL TIME WINDOW (NEAR)	TT WINDOW START (ttn*)	199	us	"	"
	TT WINDOW LENGTH	500	us	"	"
	FIRST BRK THRESHOLD (ttn*)	4	mV	"	"
RAL CASING PARAMETERS	PPT NEAR	200.391	us	"	"
RAL TOOL DELAY	TOOL DELAY (str1*)	-70	us	"	"
	TOOL DELAY (str2*)	-70	us	"	"
	TOOL DELAY (str3*)	-70	us	"	"
	TOOL DELAY (str4*)	-70	us	"	"
	TOOL DELAY (str5*)	-70	us	"	"
	TOOL DELAY (str6*)	-70	us	"	"
	TOOL DELAY (str7*)	-70	us	"	"
	TOOL DELAY (str8*)	-70	us	"	"
	TOOL DELAY (strn*)	-70	us	"	"
BASELINE NOISE (NEAR)	NOISE WINDOW START	125	us	"	"
	NOISE WINDOW LENGTH	25	us	"	"

PERCENT BOND CEMENT MAP

MEASUREMENT TYPE	PARAMETER	VALUE	UNITS	INTERVAL (ft)	
RAL FREE PIPE AMPLITUDE	FREE AMP REC 1	80	mV	TOP	BOTTOM
	FREE AMP REC 2	80	mV	"	"
	FREE AMP REC 3	80	mV	"	"
	FREE AMP REC 4	80	mV	"	"
	FREE AMP REC 5	80	mV	"	"
	FREE AMP REC 6	80	mV	"	"
	FREE AMP REC 7	80	mV	"	"
	FREE AMP REC 8	80	mV	"	"
RAL FULL BOND AMPLITUDE	FULL BOND AMP REC 1	2	mV	"	"
	FULL BOND AMP REC 2	2	mV	"	"
	FULL BOND AMP REC 3	2	mV	"	"
	FULL BOND AMP REC 4	2	mV	"	"

FULL BOND AMP REC 5	2	mV	"	"
FULL BOND AMP REC 6	2	mV	"	"
FULL BOND AMP REC 7	2	mV	"	"
FULL BOND AMP REC 8	2	mV	"	"

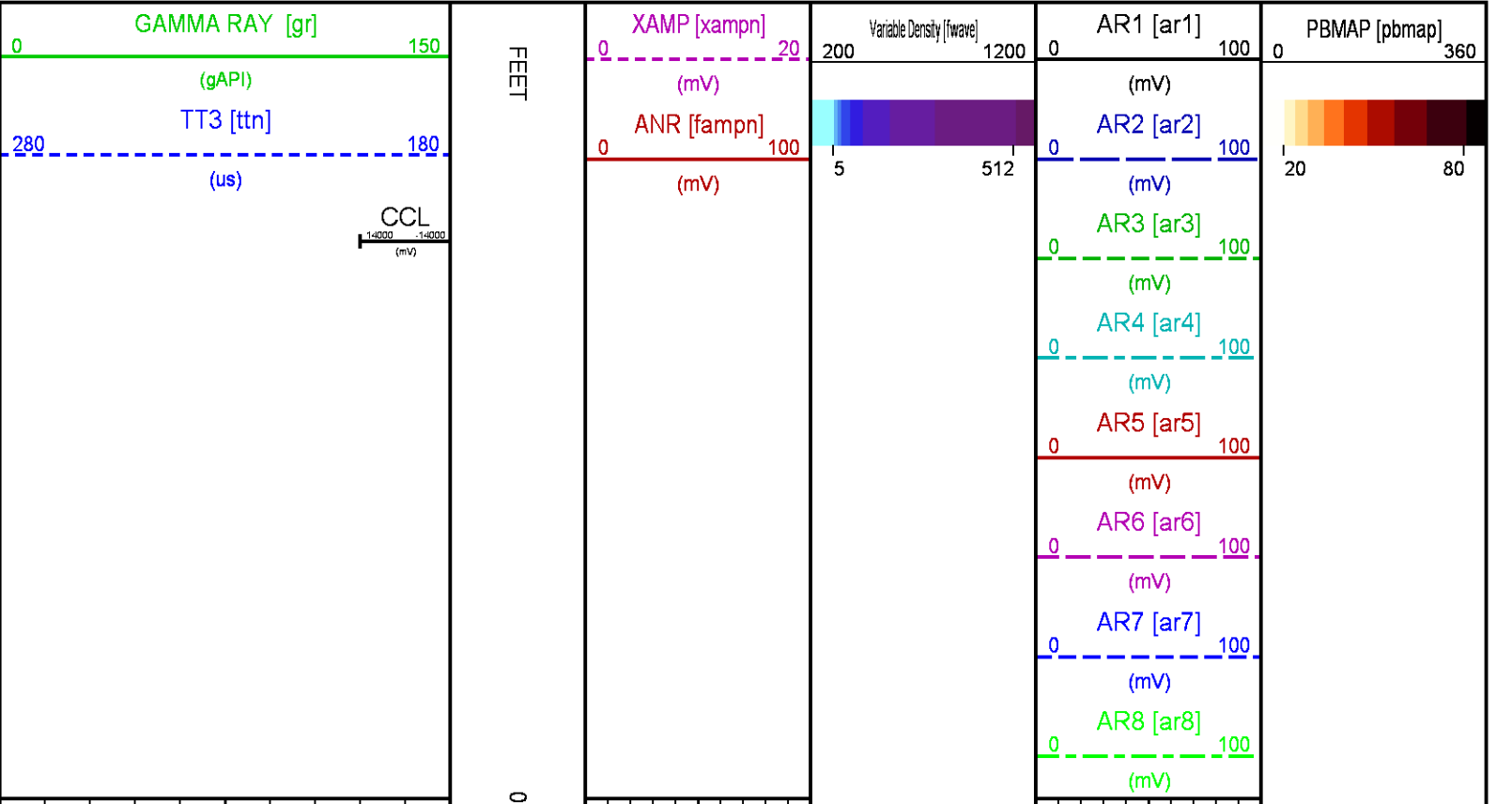
CURVE DESCRIPTION REPORT

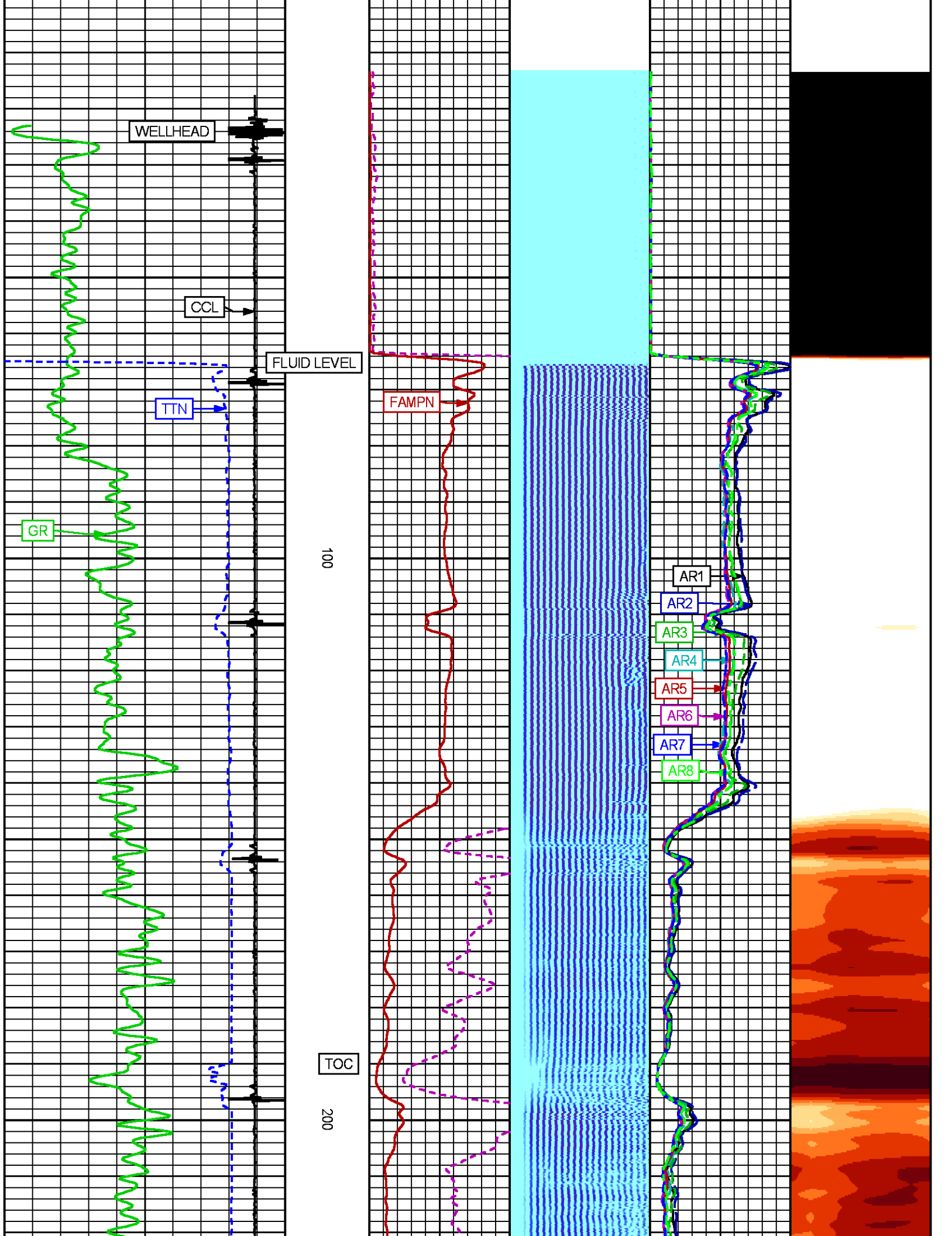
CURVE NAME	CREATION DATE	CURVE DESCRIPTION
F1:AR1	N/A	FIXED GATE AMPLITUDE T-R1
F1:AR2	N/A	FIXED GATE AMPLITUDE T-R2
F1:AR3	N/A	FIXED GATE AMPLITUDE T-R3
F1:AR4	N/A	FIXED GATE AMPLITUDE T-R4
F1:AR5	N/A	FIXED GATE AMPLITUDE T-R5
F1:AR6	N/A	FIXED GATE AMPLITUDE T-R6
F1:AR7	N/A	FIXED GATE AMPLITUDE T-R7
F1:AR8	N/A	FIXED GATE AMPLITUDE T-R8
F1:CCL	N/A	CASING COLLAR LOCATOR
F1:FAMPN	N/A	FIXED GATE AMPLITUDE NEAR RECEIVER
F1:FWAVE	N/A	FAR WAVE FORM
F1:GR	N/A	GAMMA RAY
F1:PBMAP	N/A	PERCENT BOND CEMENT MAP
F1:TTN	N/A	TRAVELTIME FROM NEAR TRANSMITTER-RECEIVER
F1:XAMPN	N/A	FIXED GATE AMPLITUDE NEAR RECEIVER TIMES FIVE

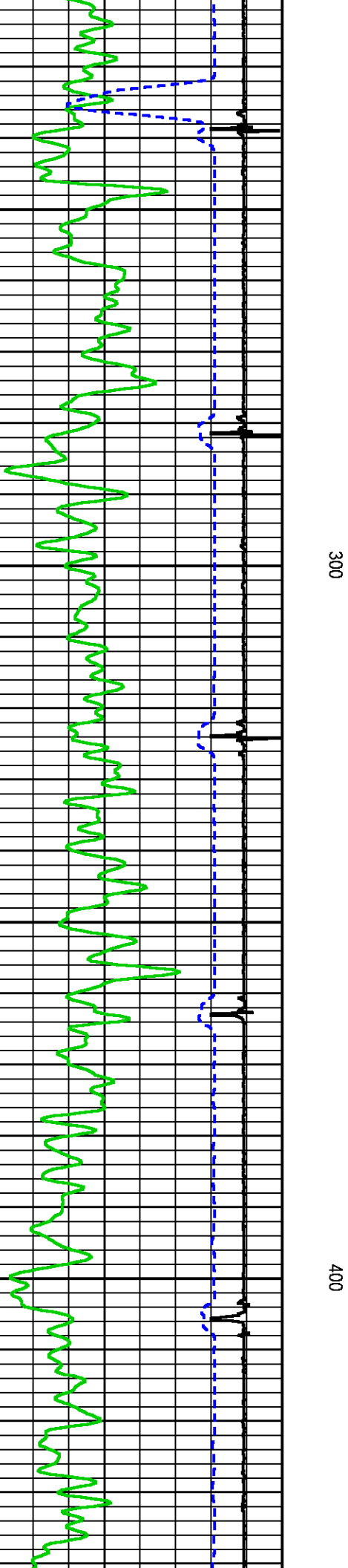
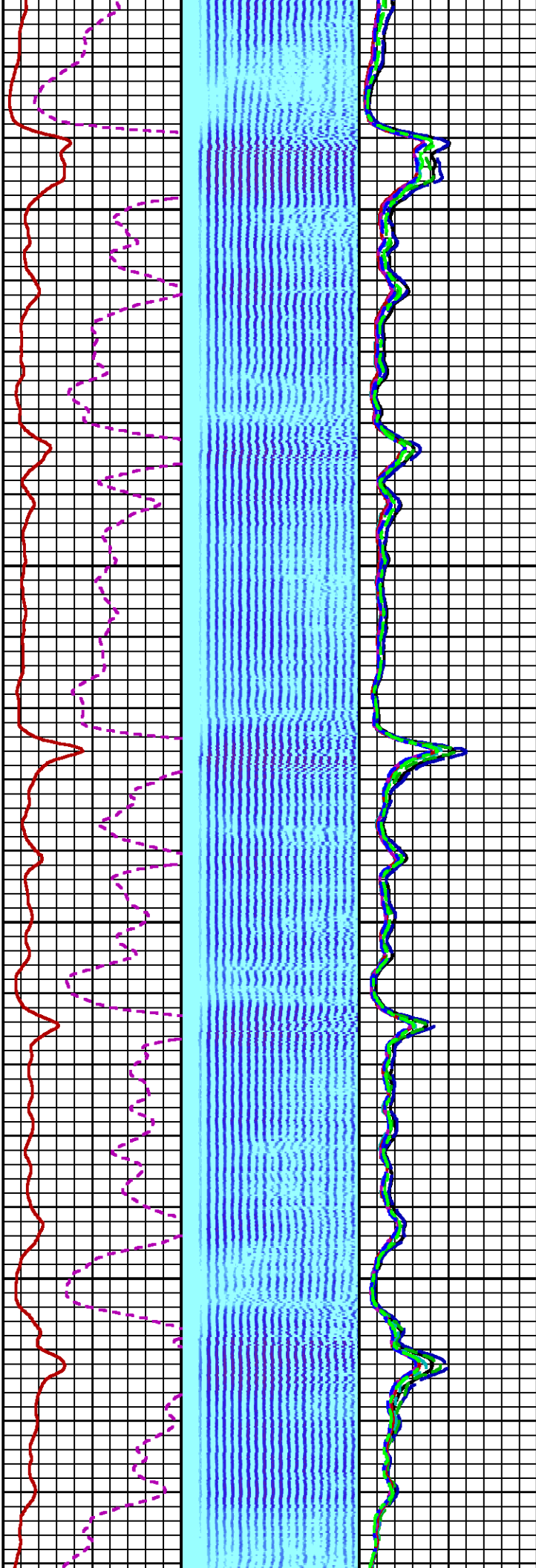

CURVE MEASURE POINT OFFSET

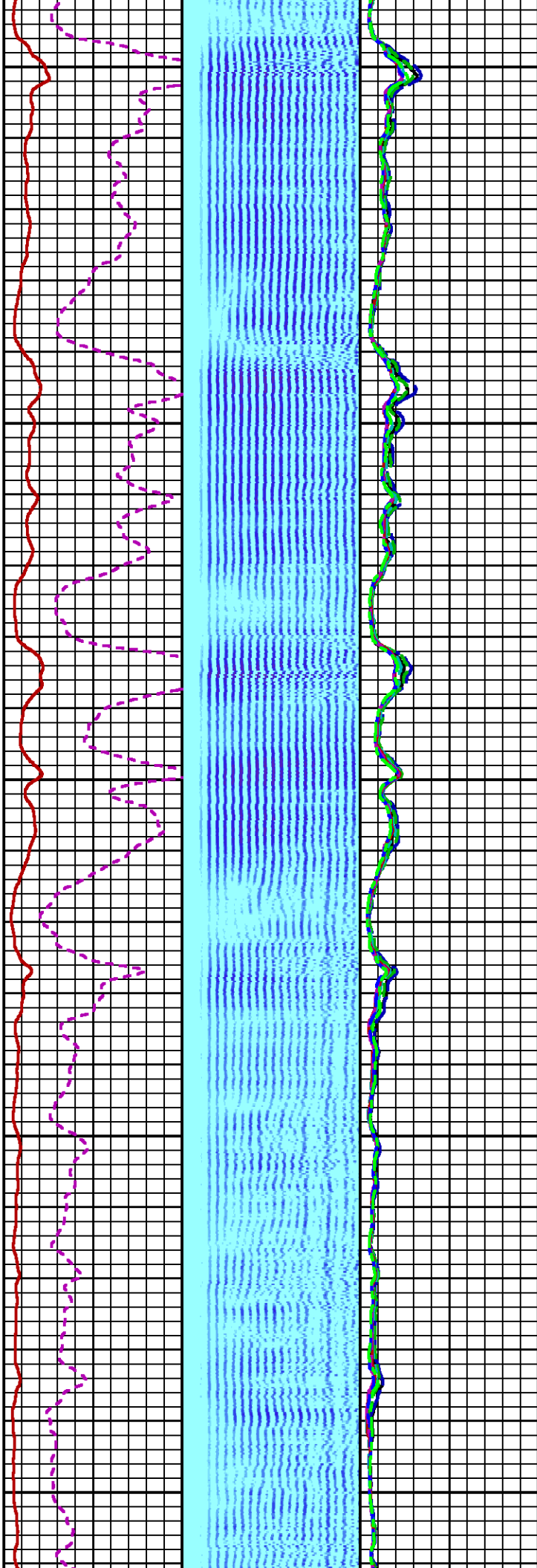

CURVE	OFFSET (ft)	CURVE	OFFSET (ft)	CURVE	OFFSET (ft)	CURVE	OFFSET (ft)
AR1	-11.25	AR5	-11.25	CCL	-5.75	XAMPN	-11.25
AR2	-11.25	AR6	-11.25	FAMPN	-11.25		
AR3	-11.25	AR7	-11.25	GR	-1.75		
AR4	-11.25	AR8	-11.25	TTN	-11.25		

Presentation	: SysA:/dat1a/LARAMIE_NICHOLS_FEDERAL_0994-24-18E/18E_RAL__MAIN.fvpdf [5"/100' Scale]
Plot Interval	: 0 - 7855 Feet
Data File 1	: F1 : SysA:/dat1a/LARAMIE_NICHOLS_FEDERAL_0994-24-18E/18E_RAL_MAIN.xtf
Created On	: N/A
Company	: LARAMIE ENERGY LLC
Well	: NICHOLS FEDERAL 0994-24-18E
Field	: VEGA
File Interval	: 12.25 - 7900.25 Feet
OCT	: p012g



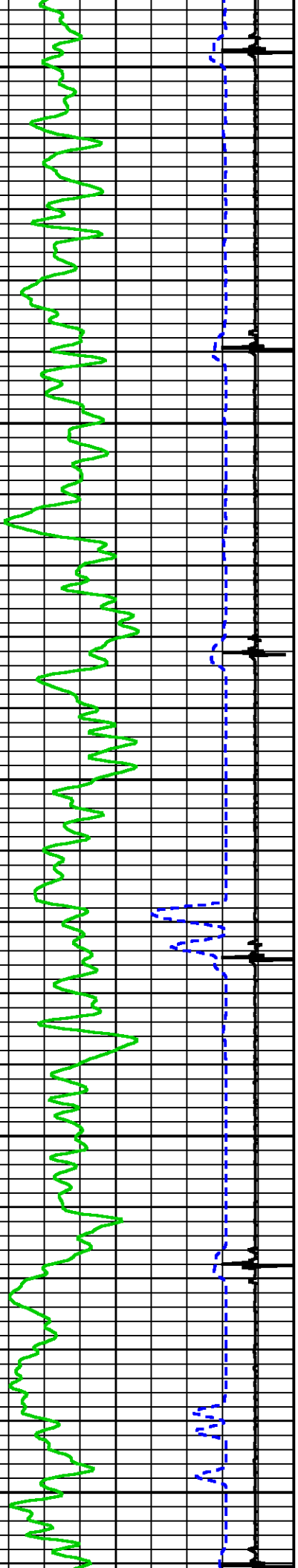


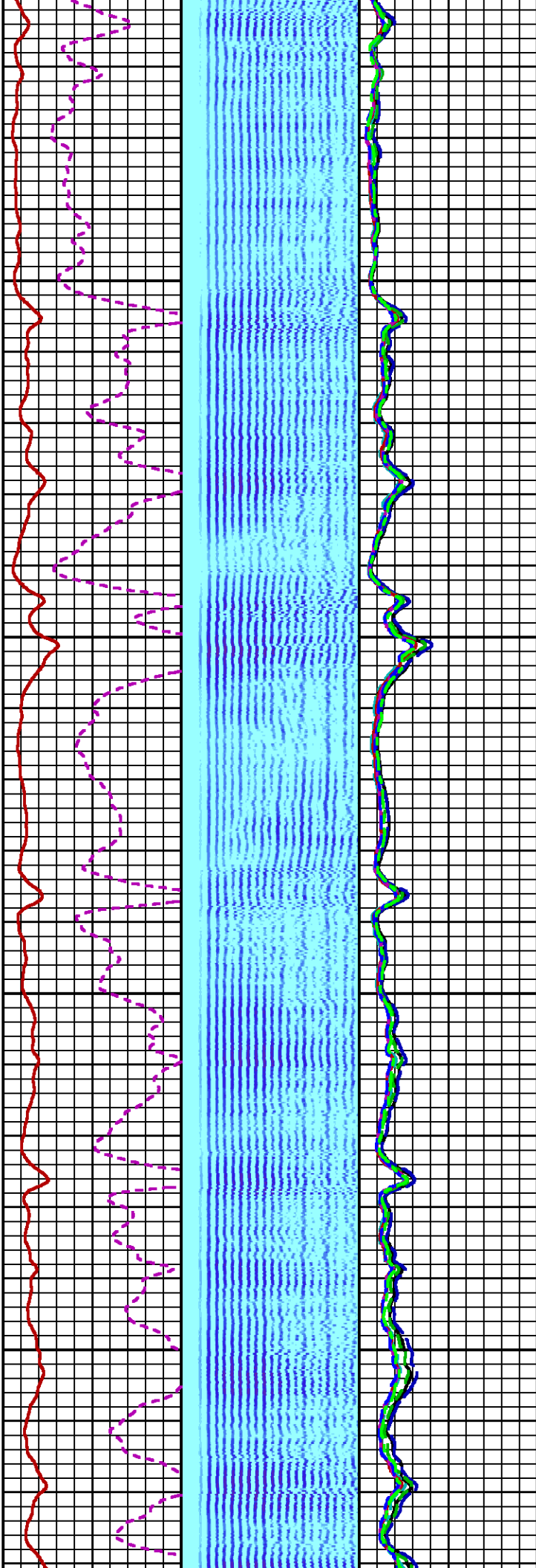





500

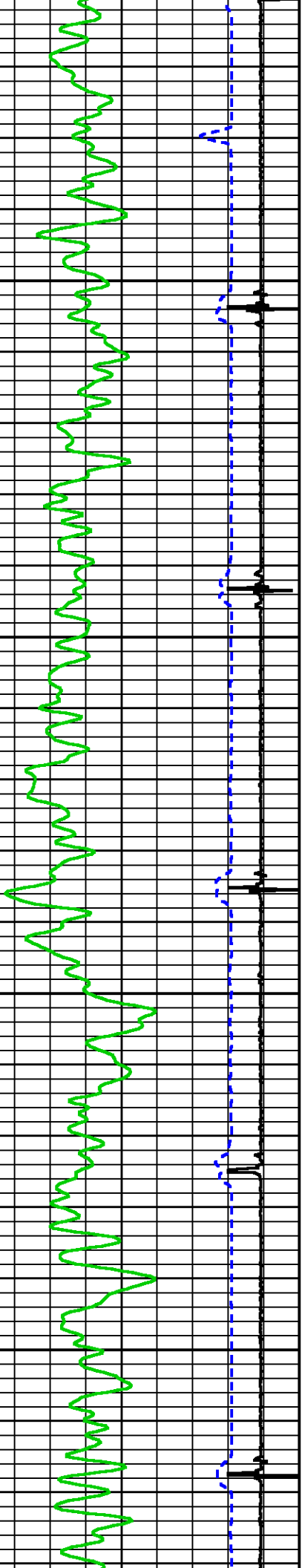
600

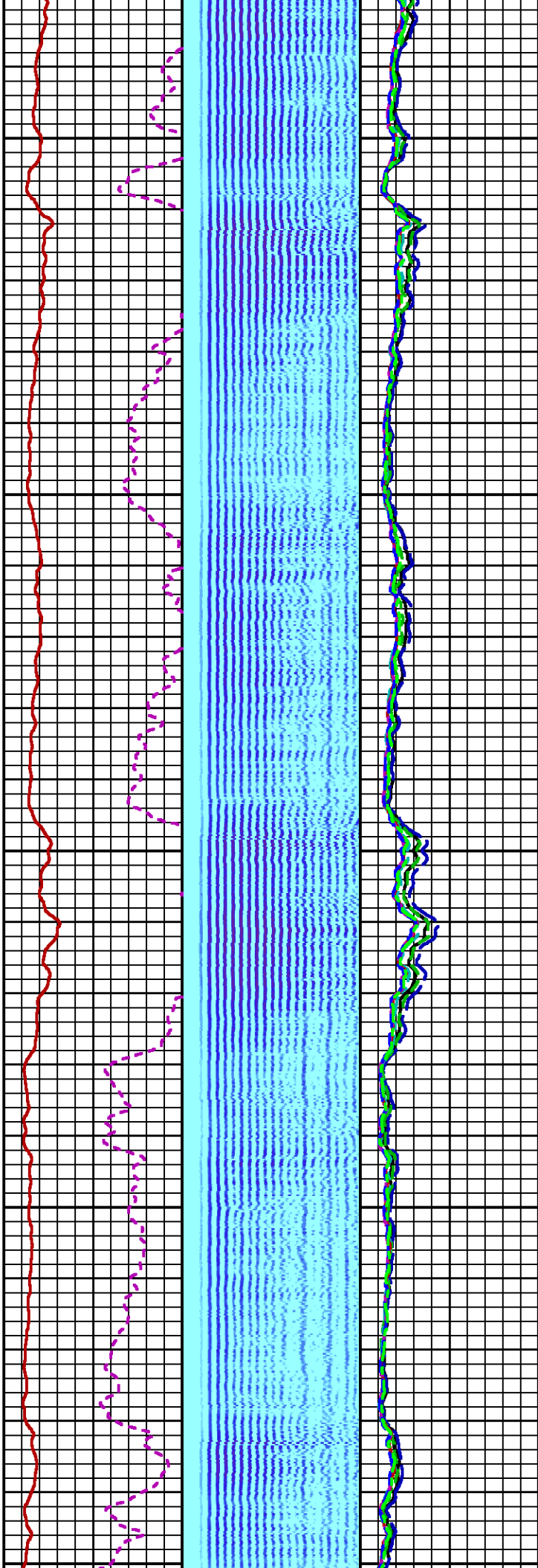




700

800

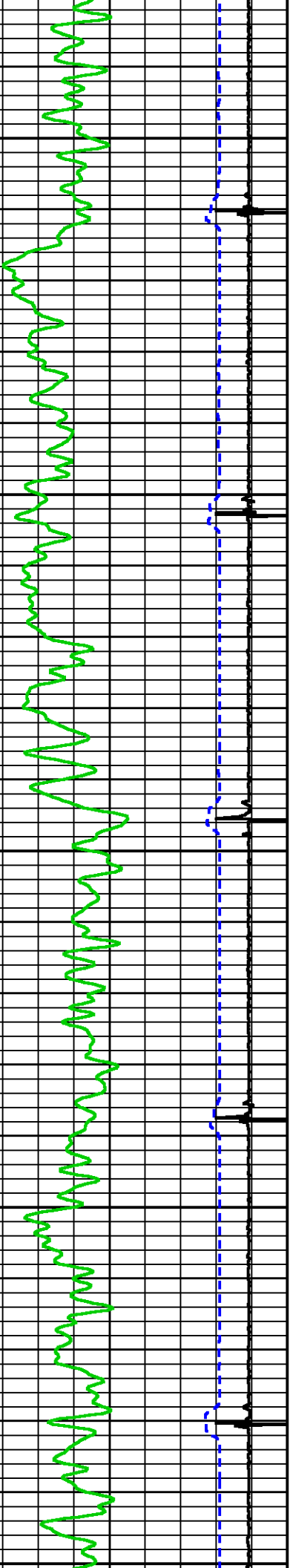


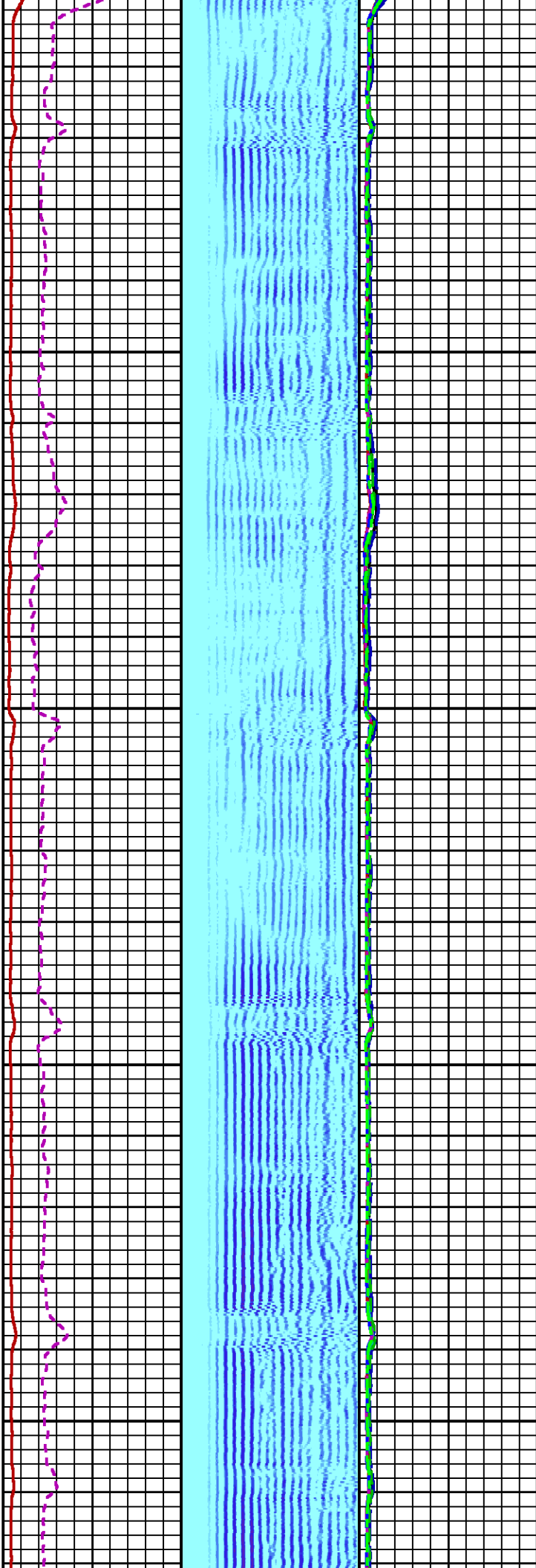


900

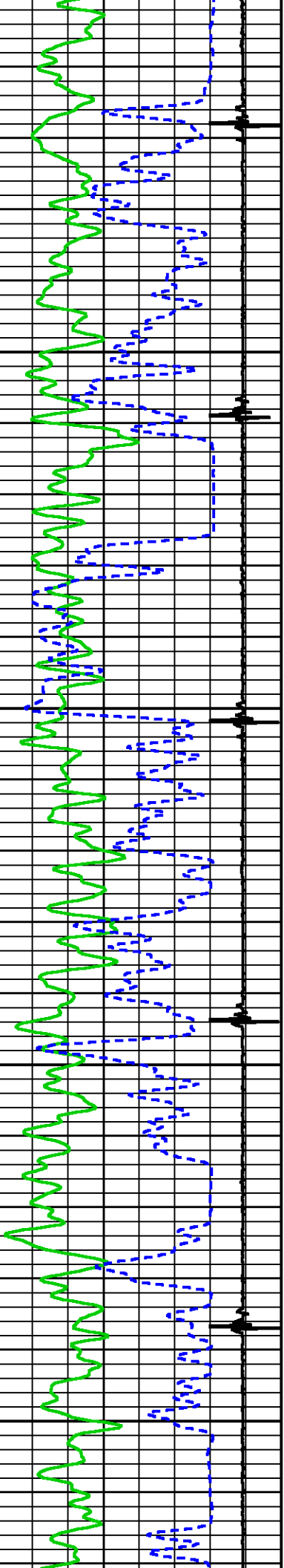
1000

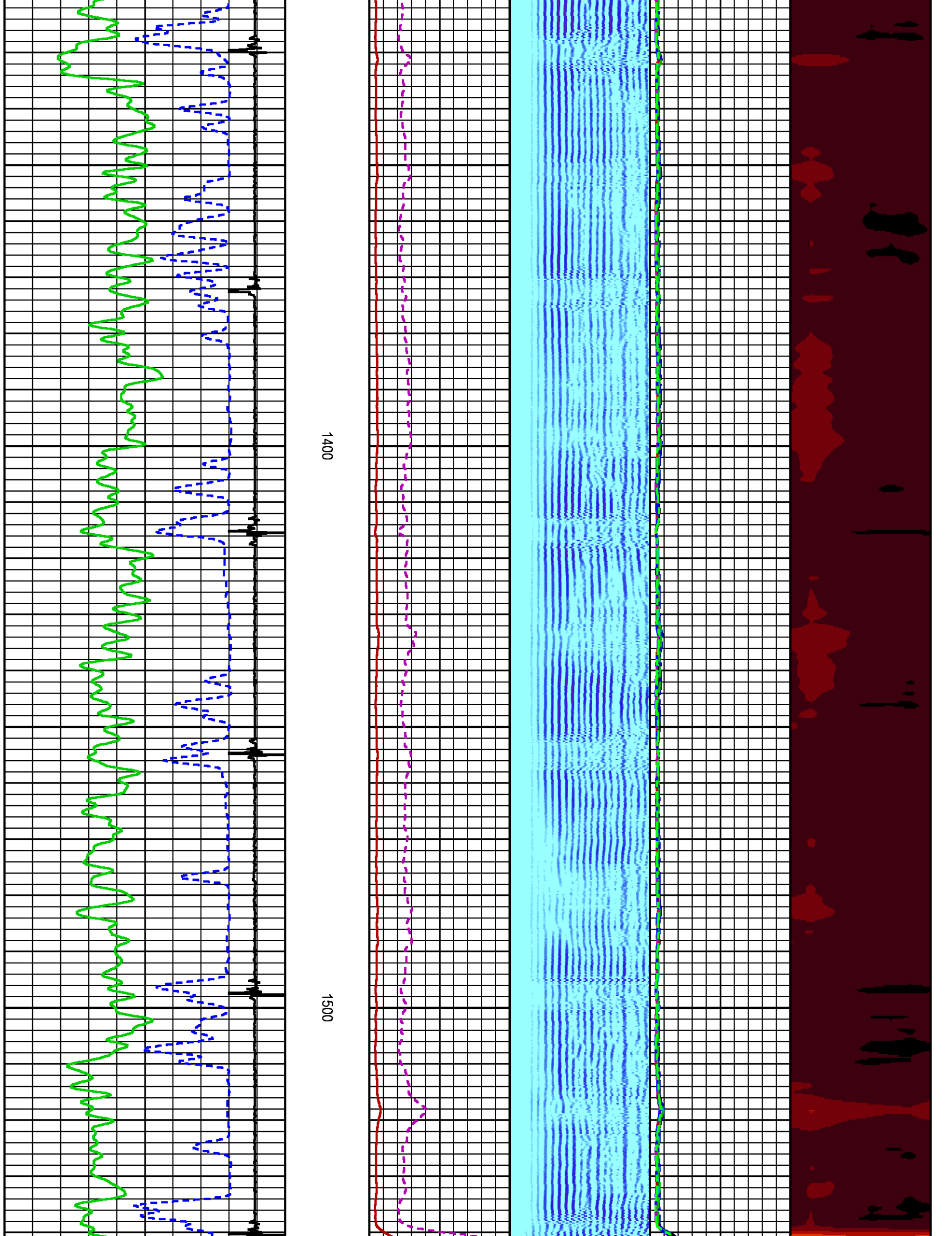
1100

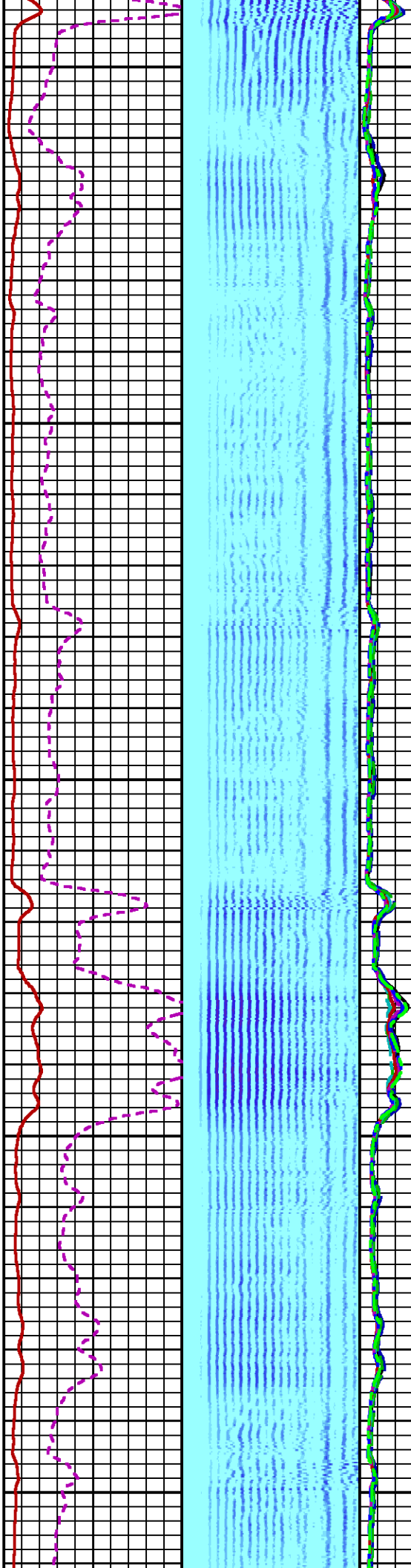





00 1200 1300

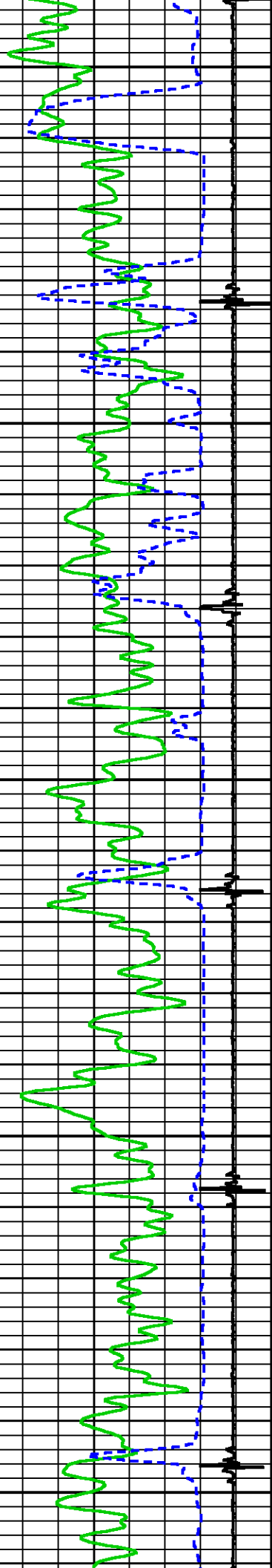


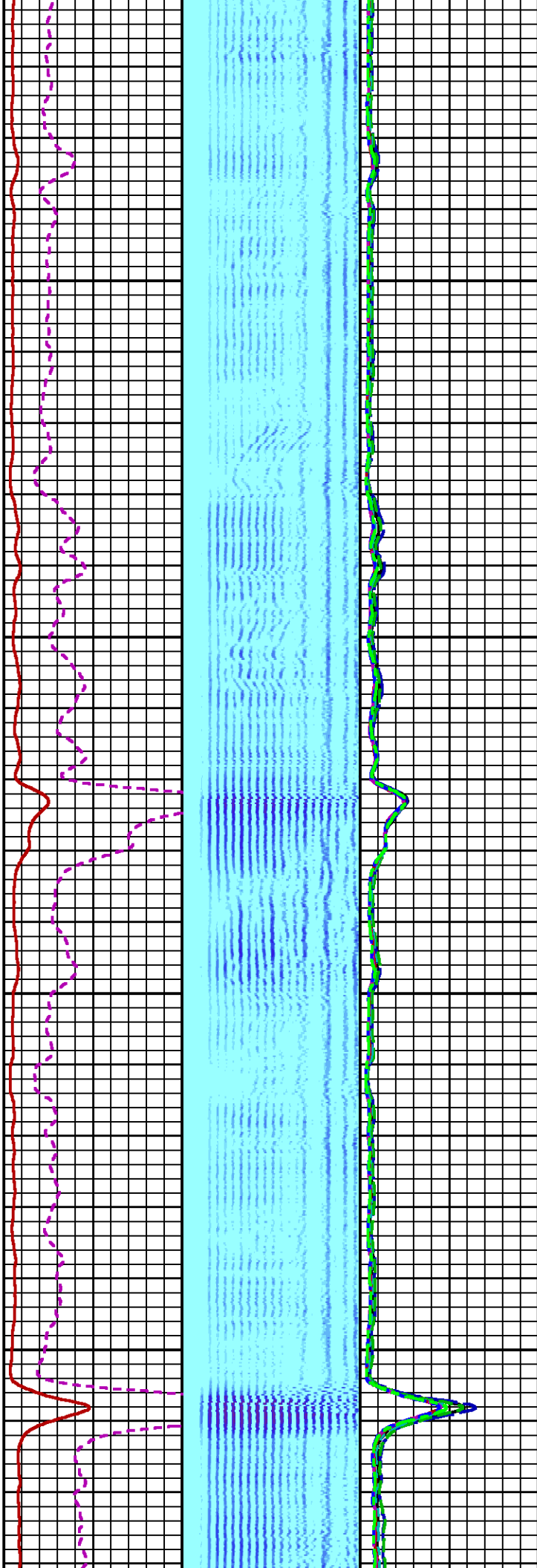




1600

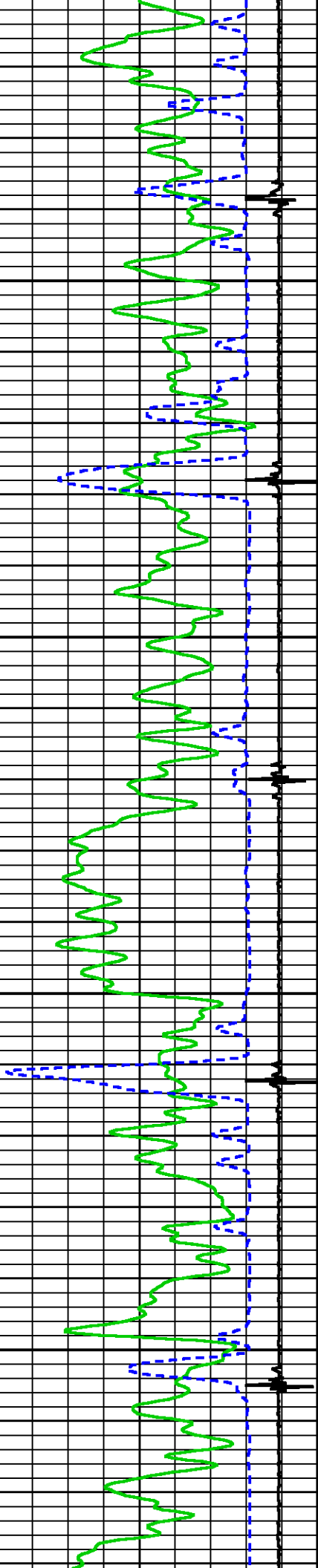
1700

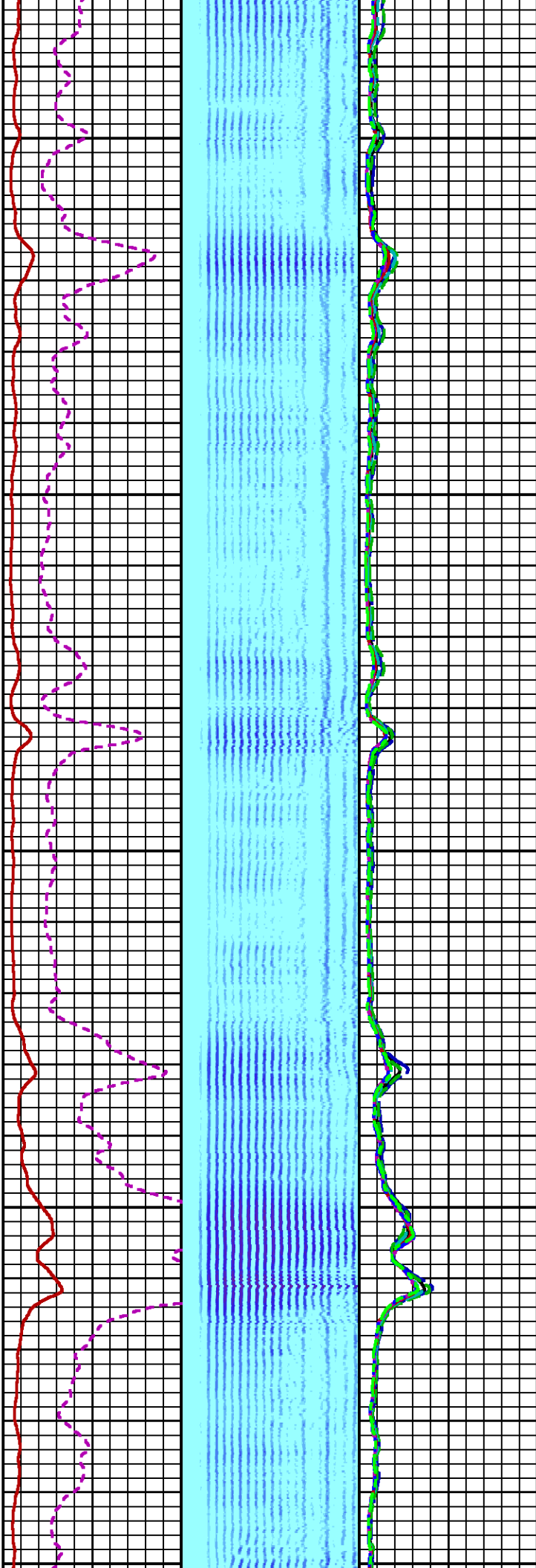





1800

1900

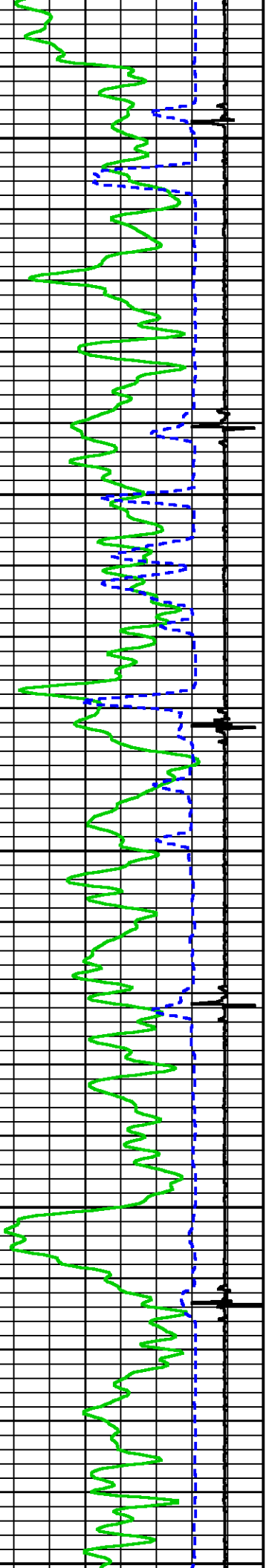


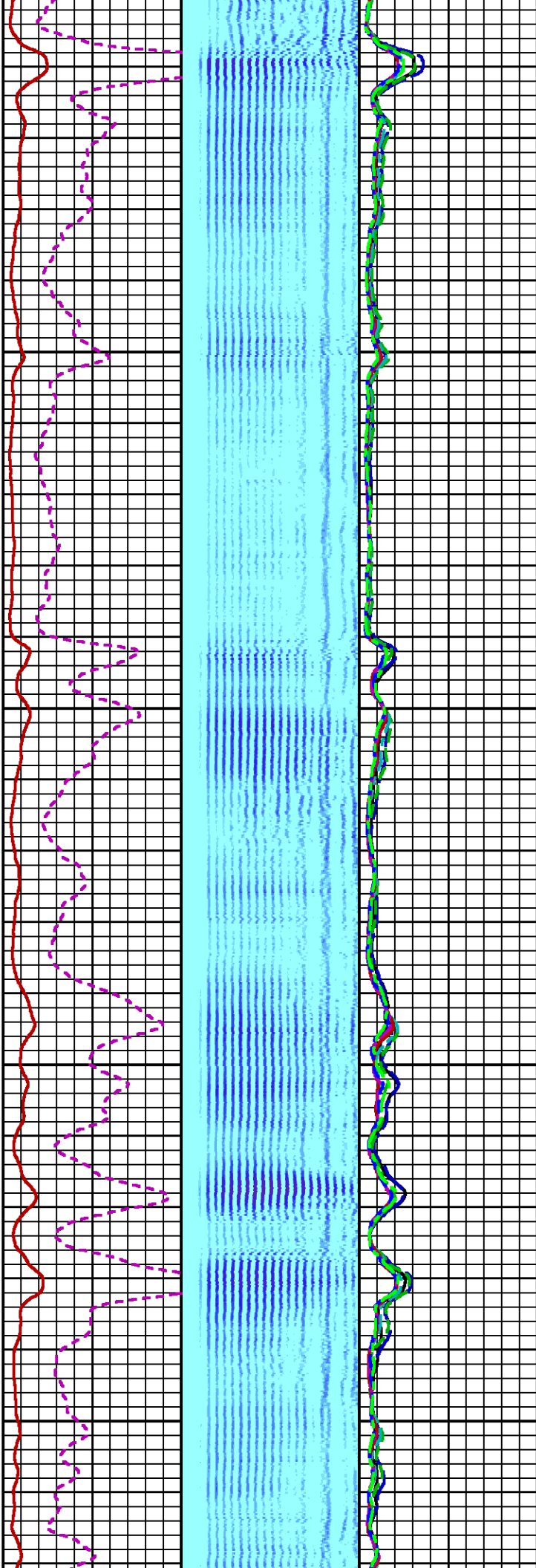


2000

2100

2200

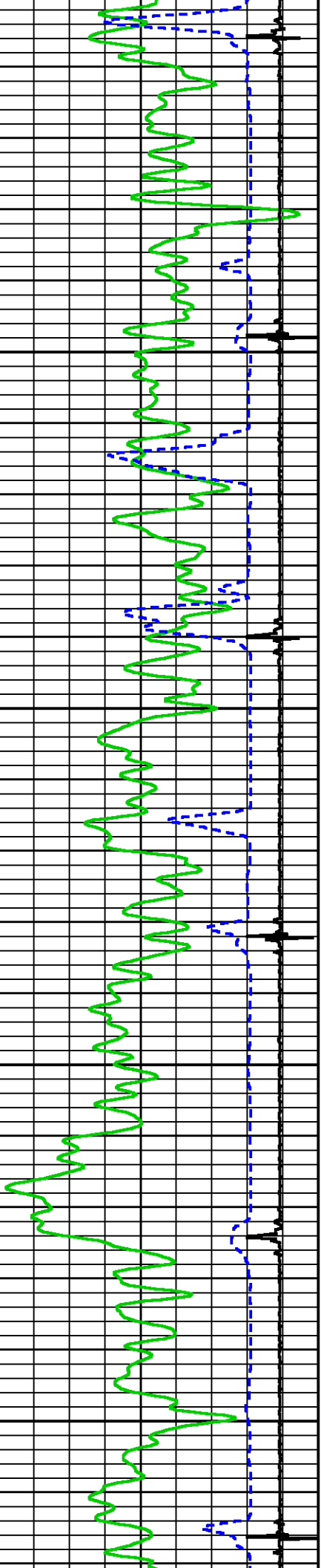


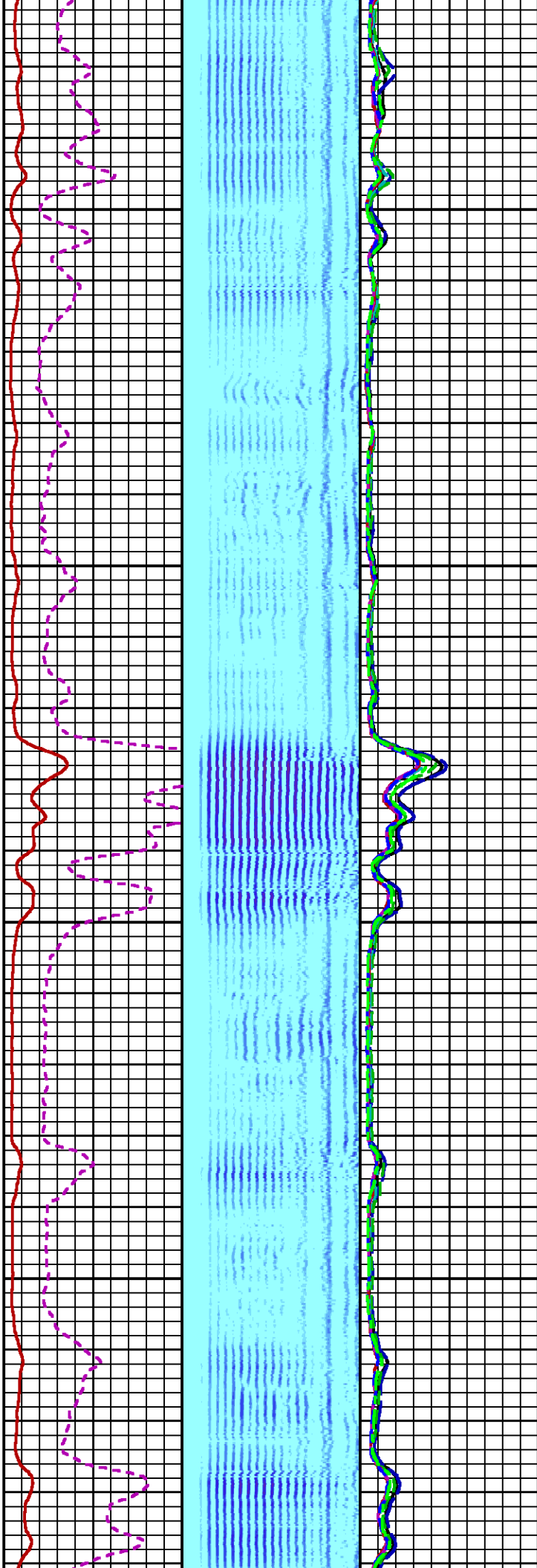



20

2300

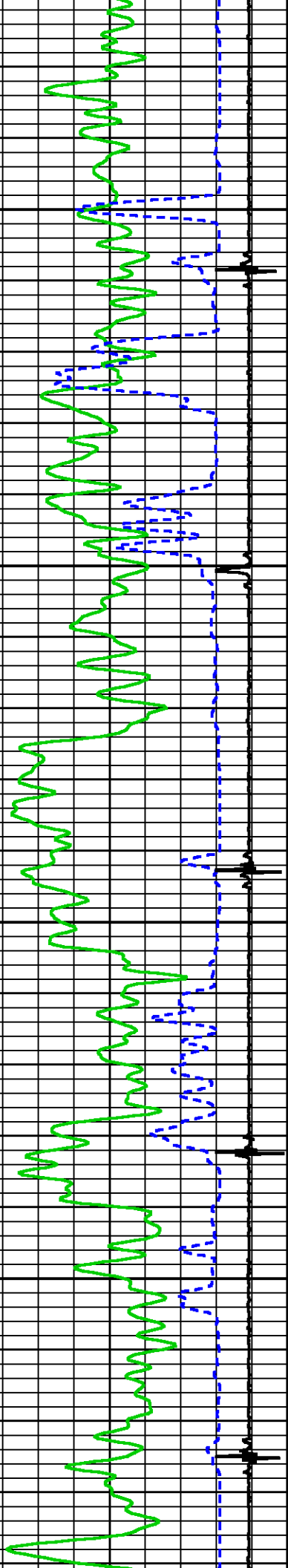
2400

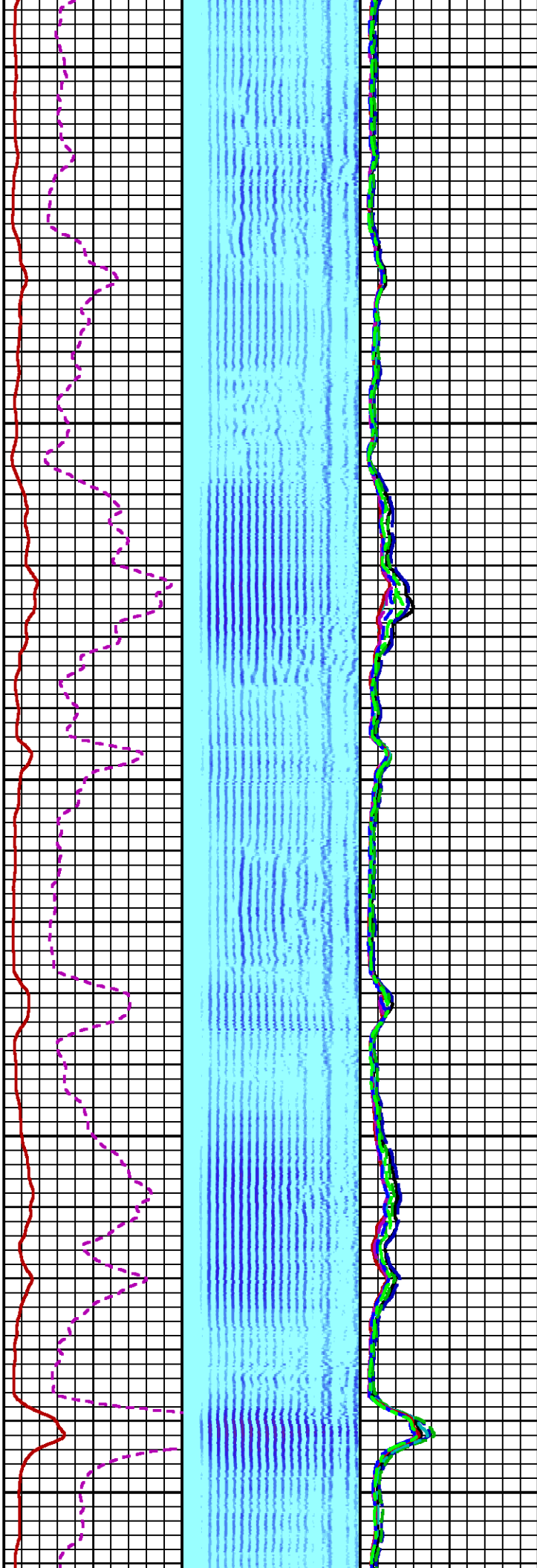




2500

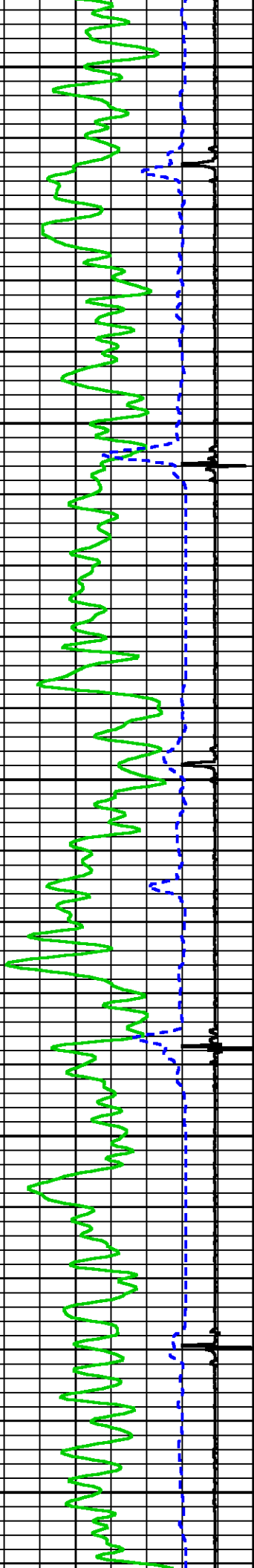
2600

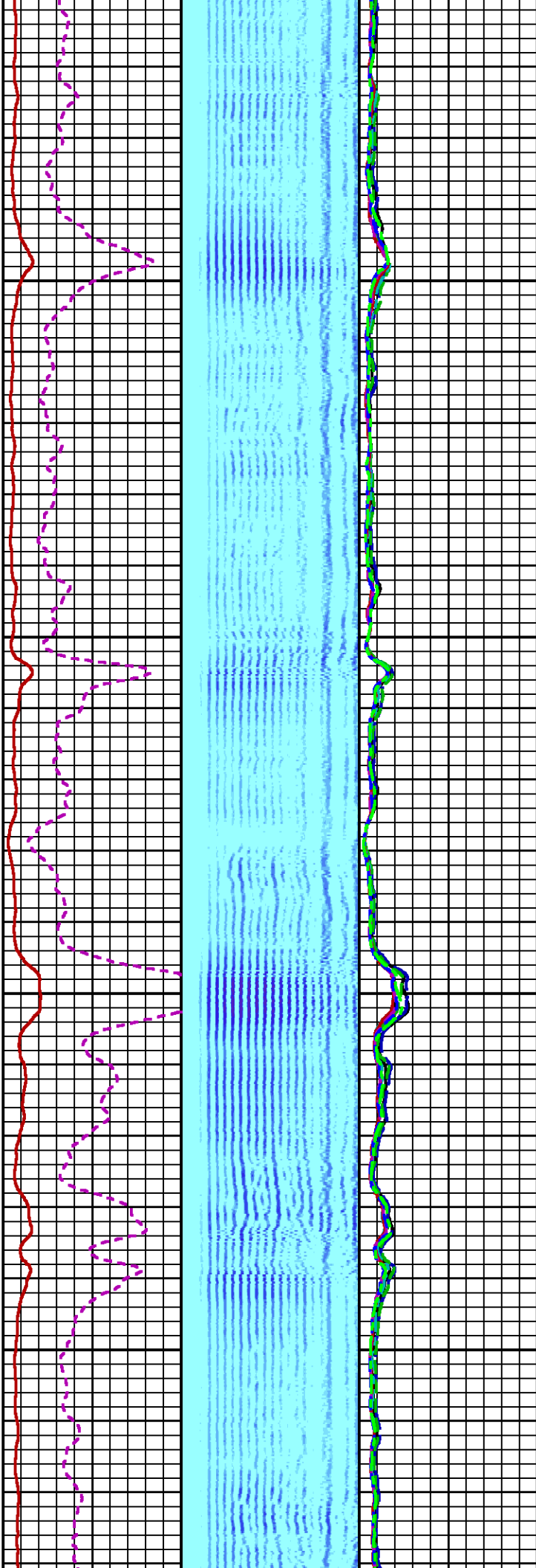




2700

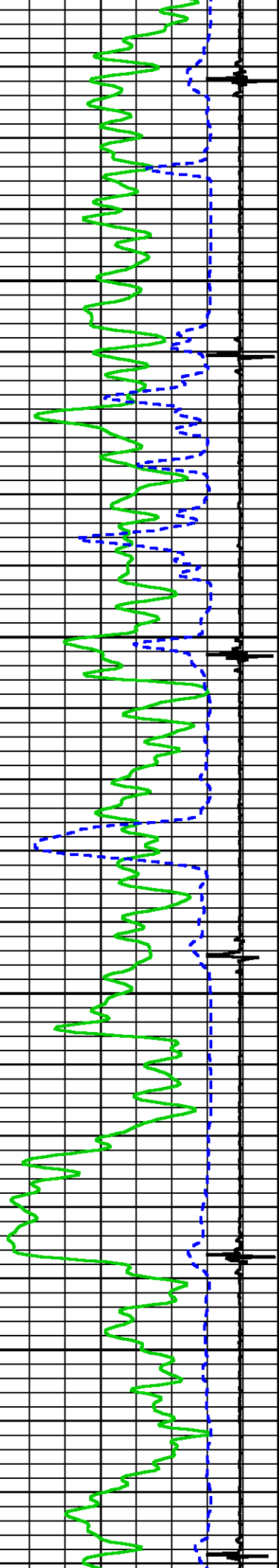
2800

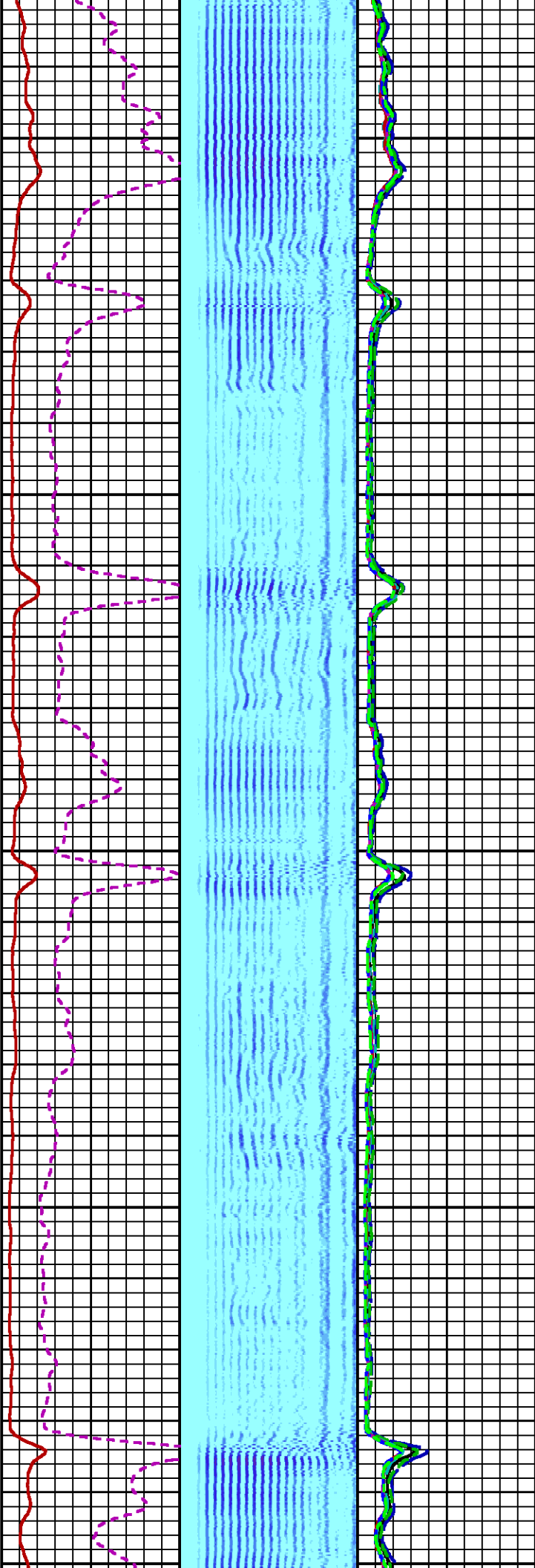




2900

3000

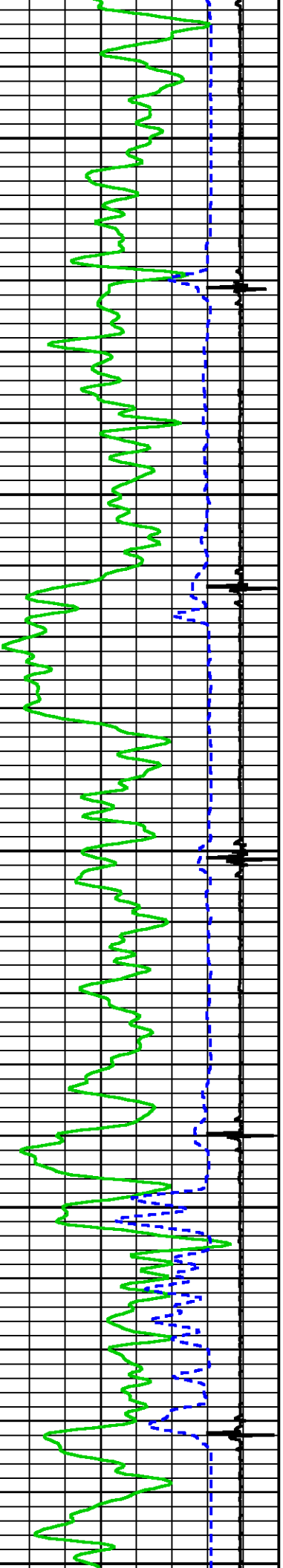


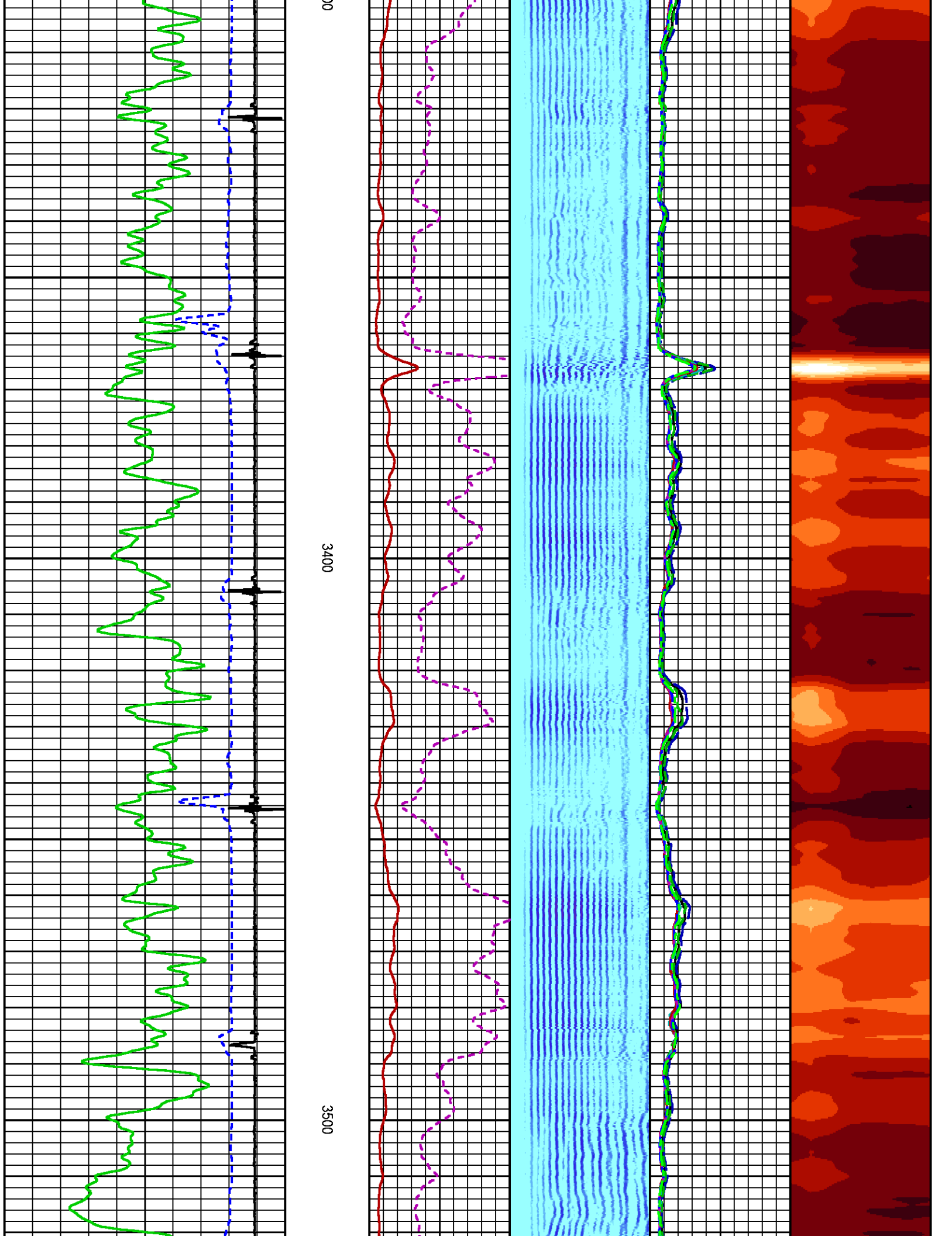


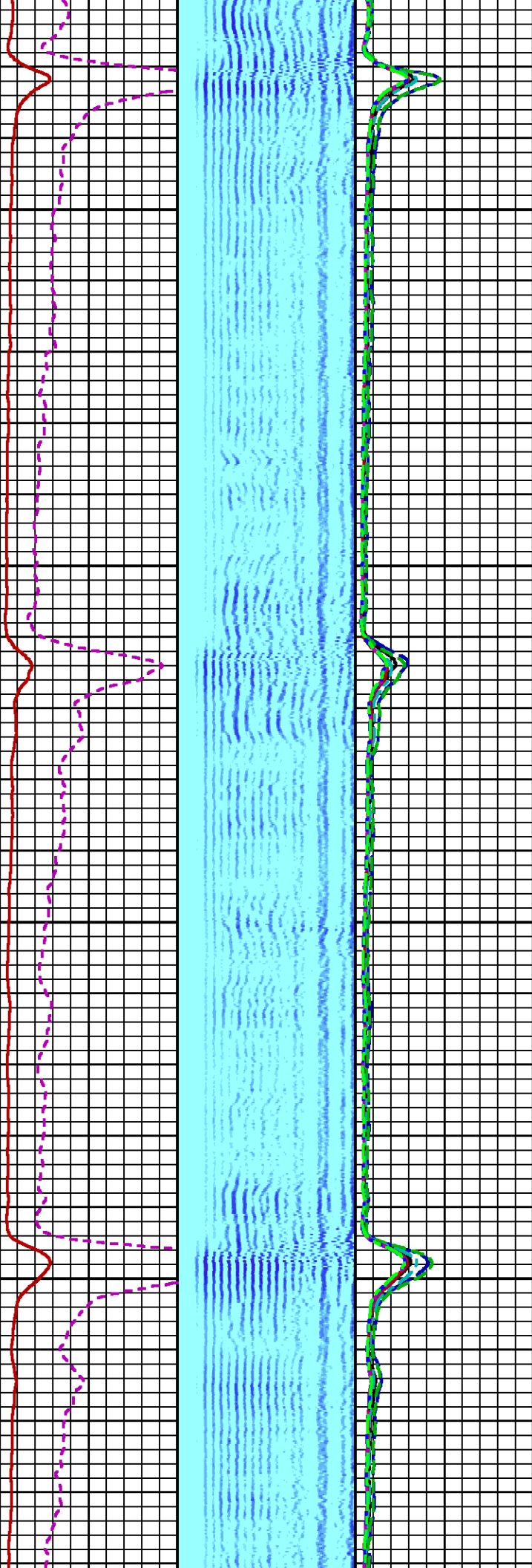
3100

3200

3300

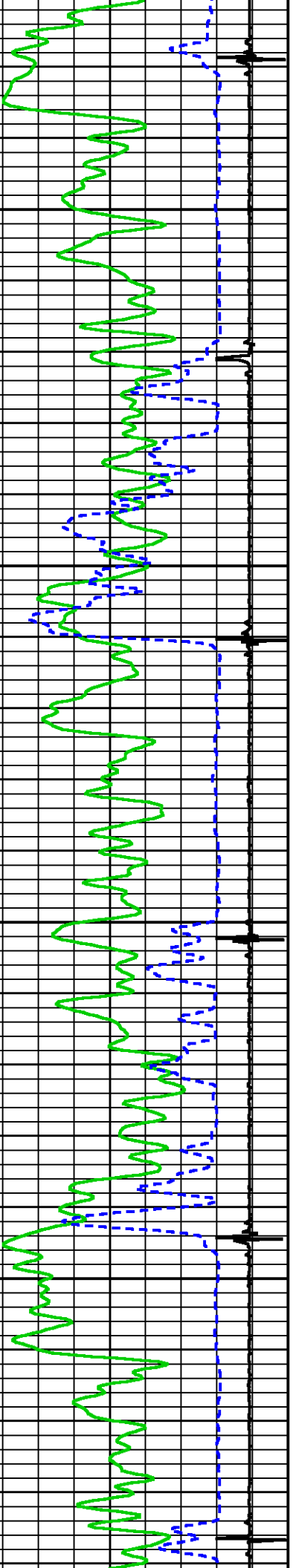


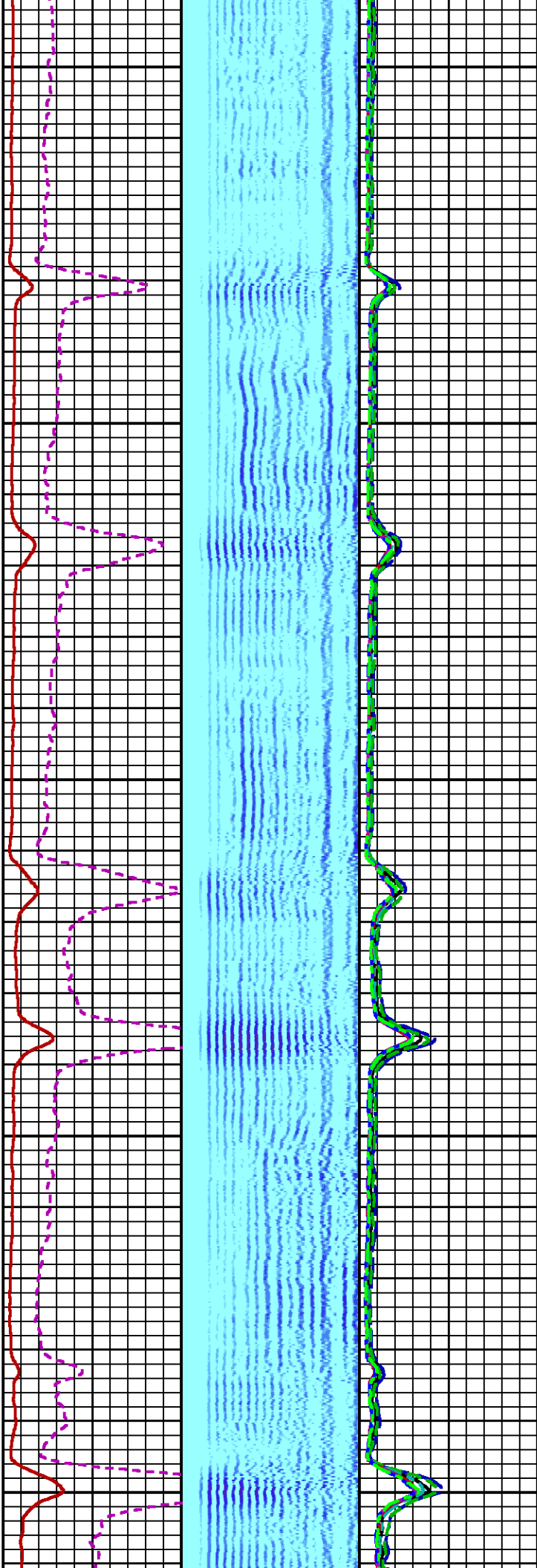




3600

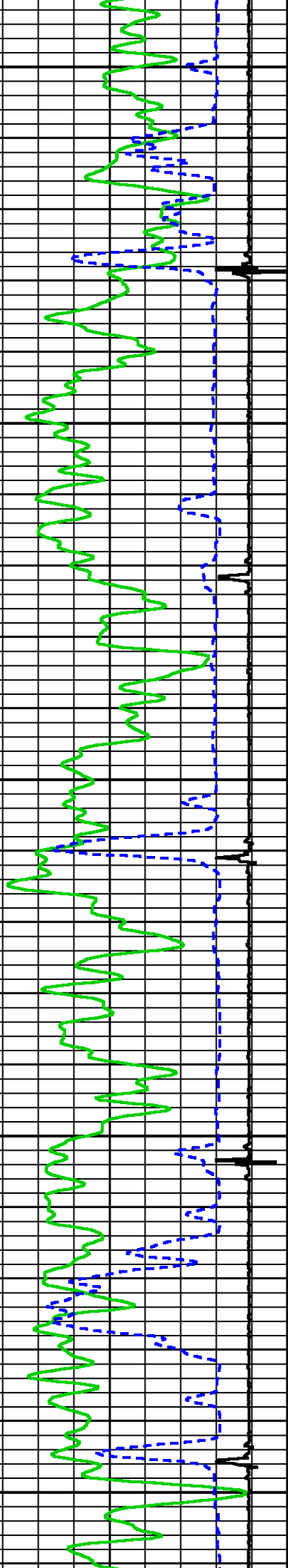
3700

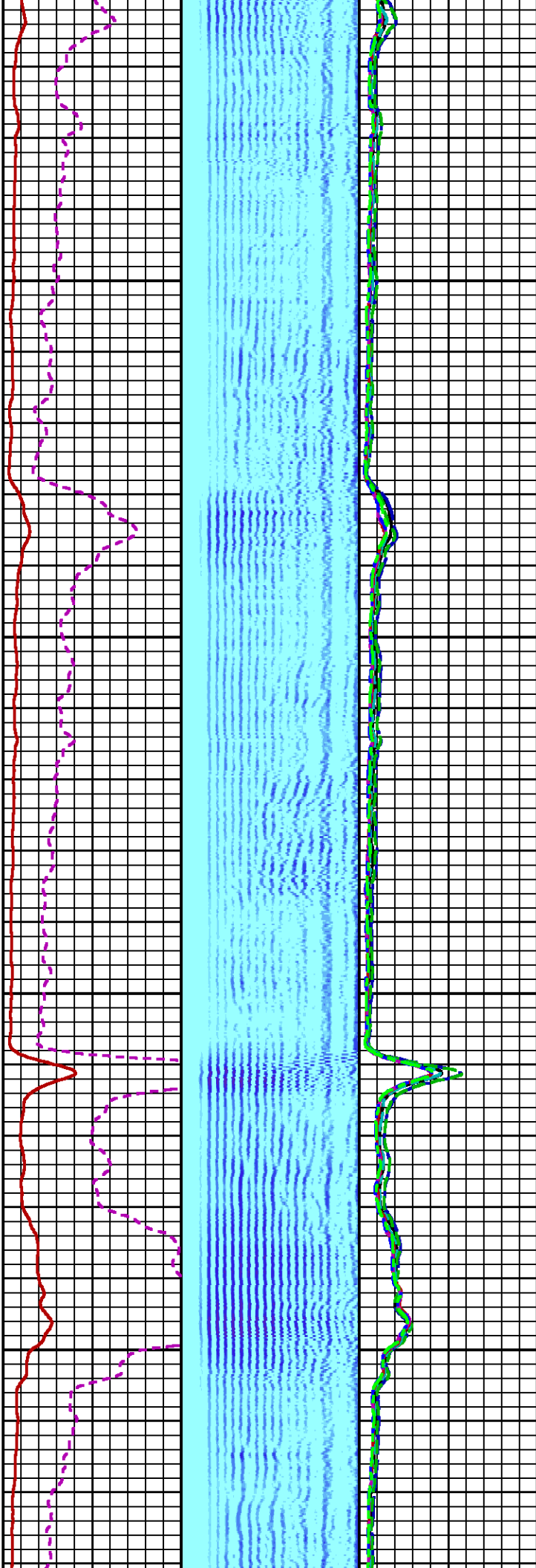




3800

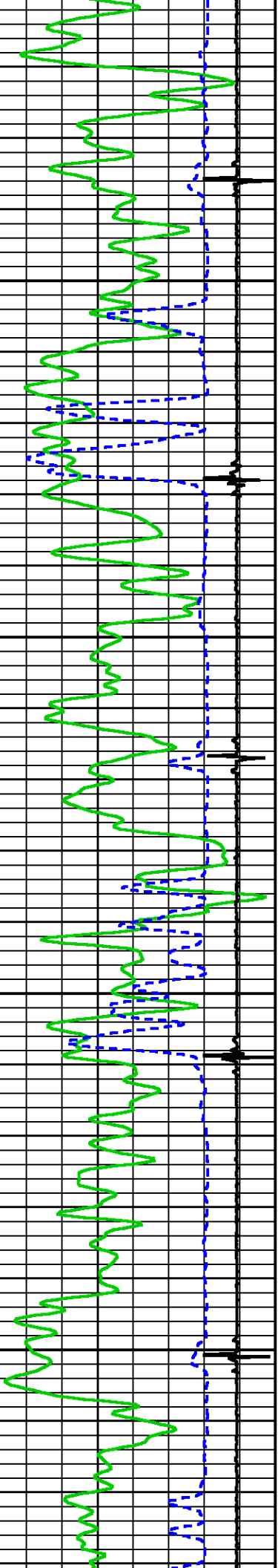
3900

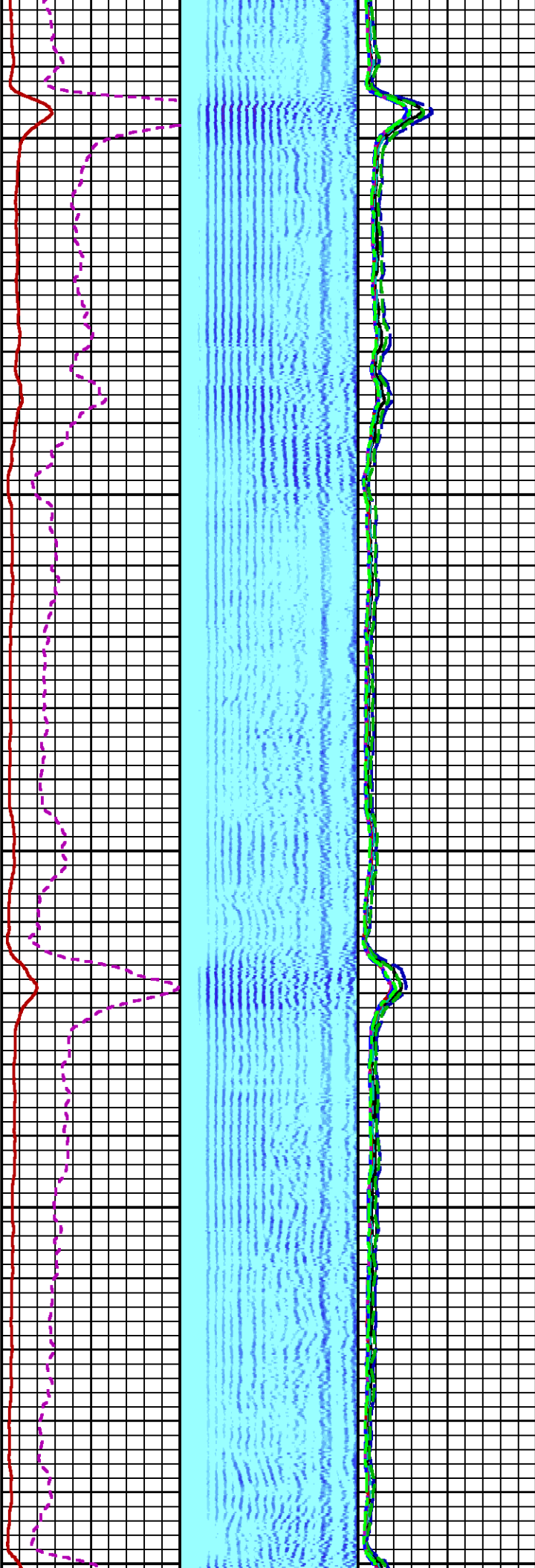




4000

4100

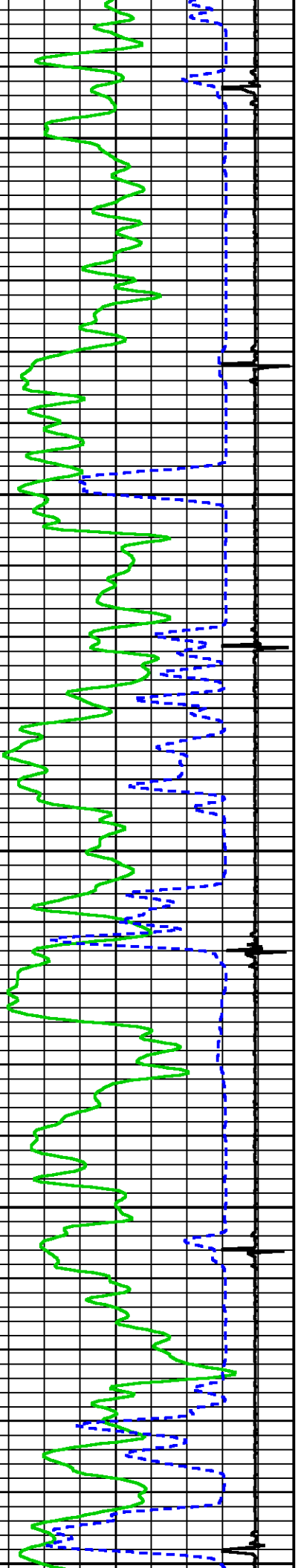


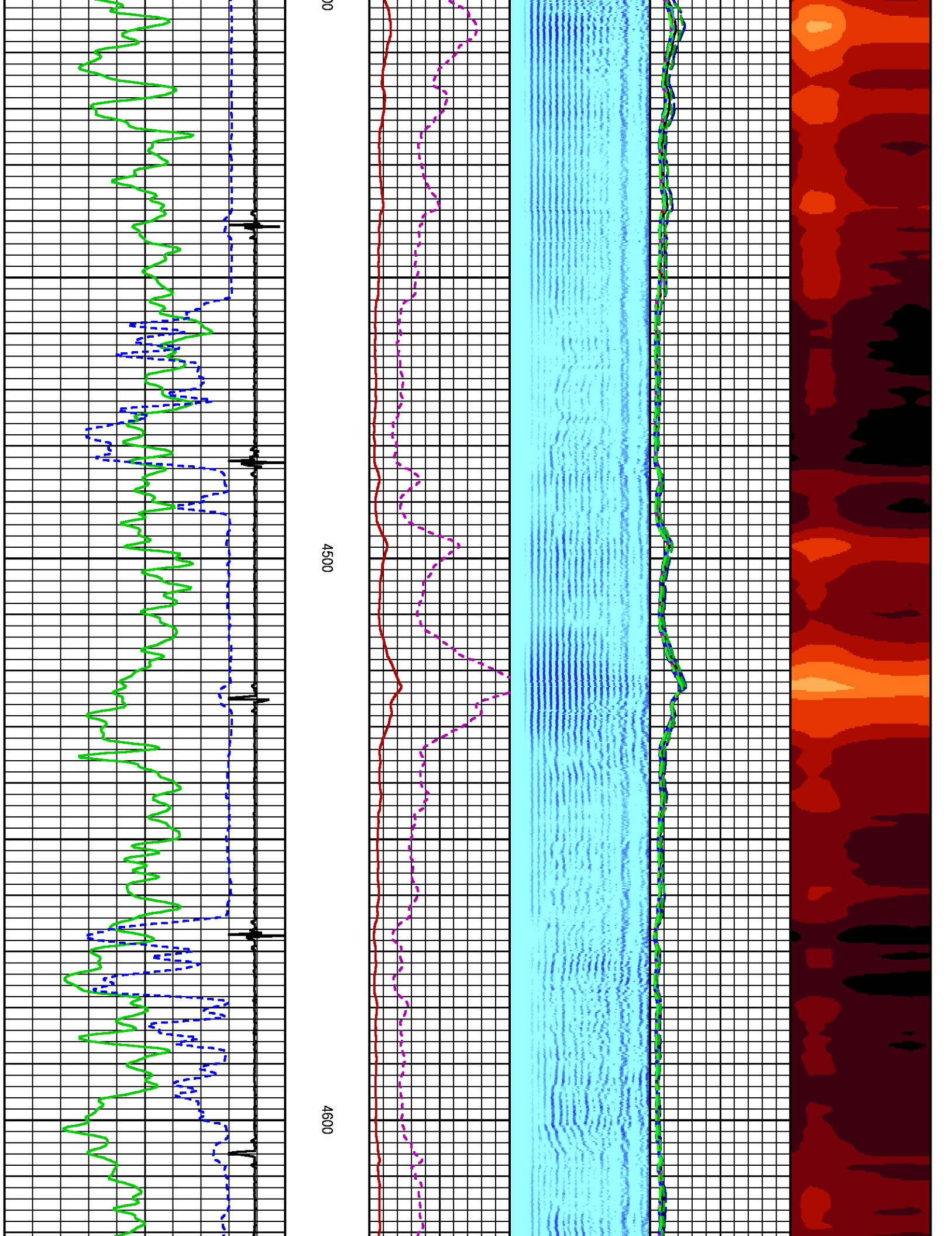


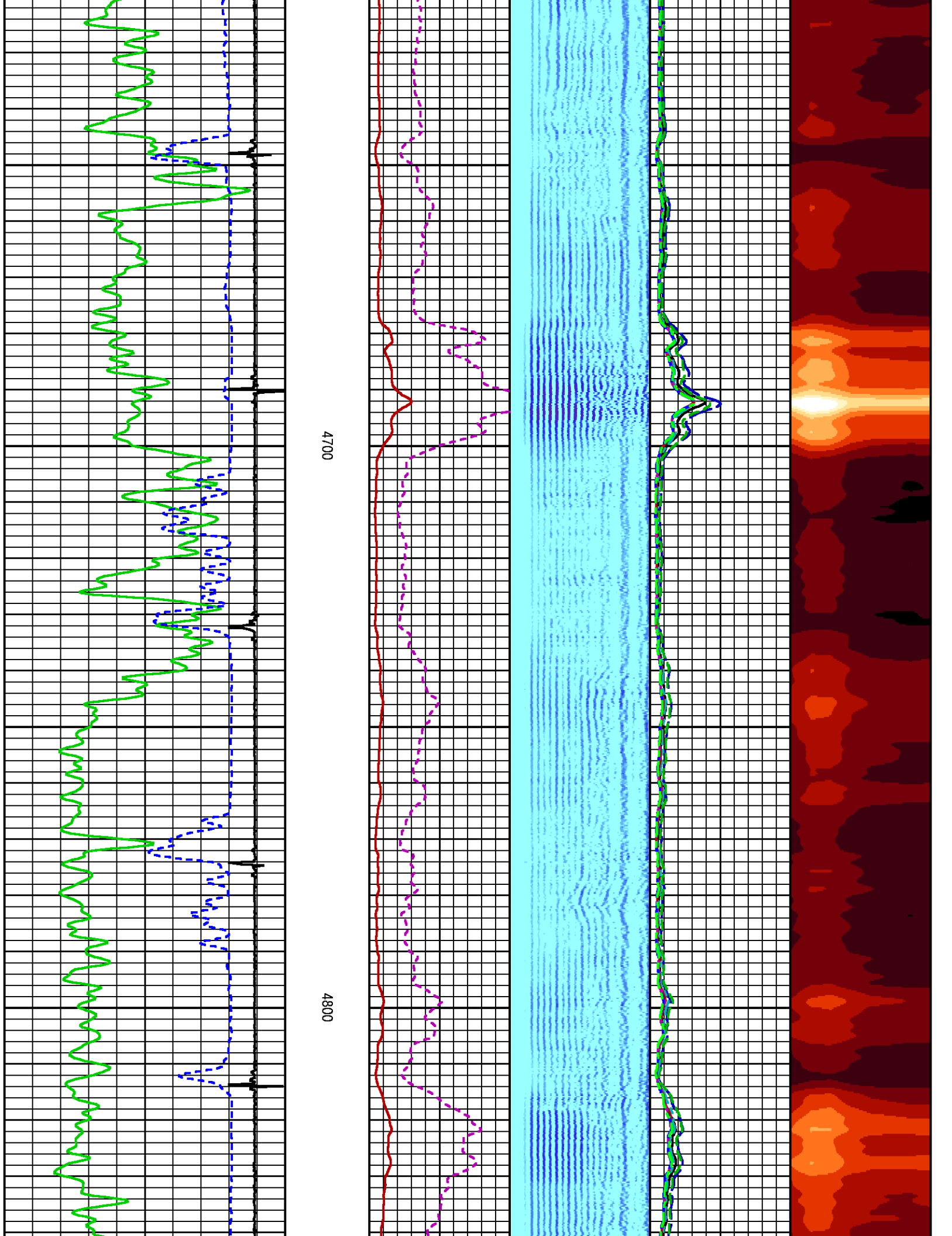
4200

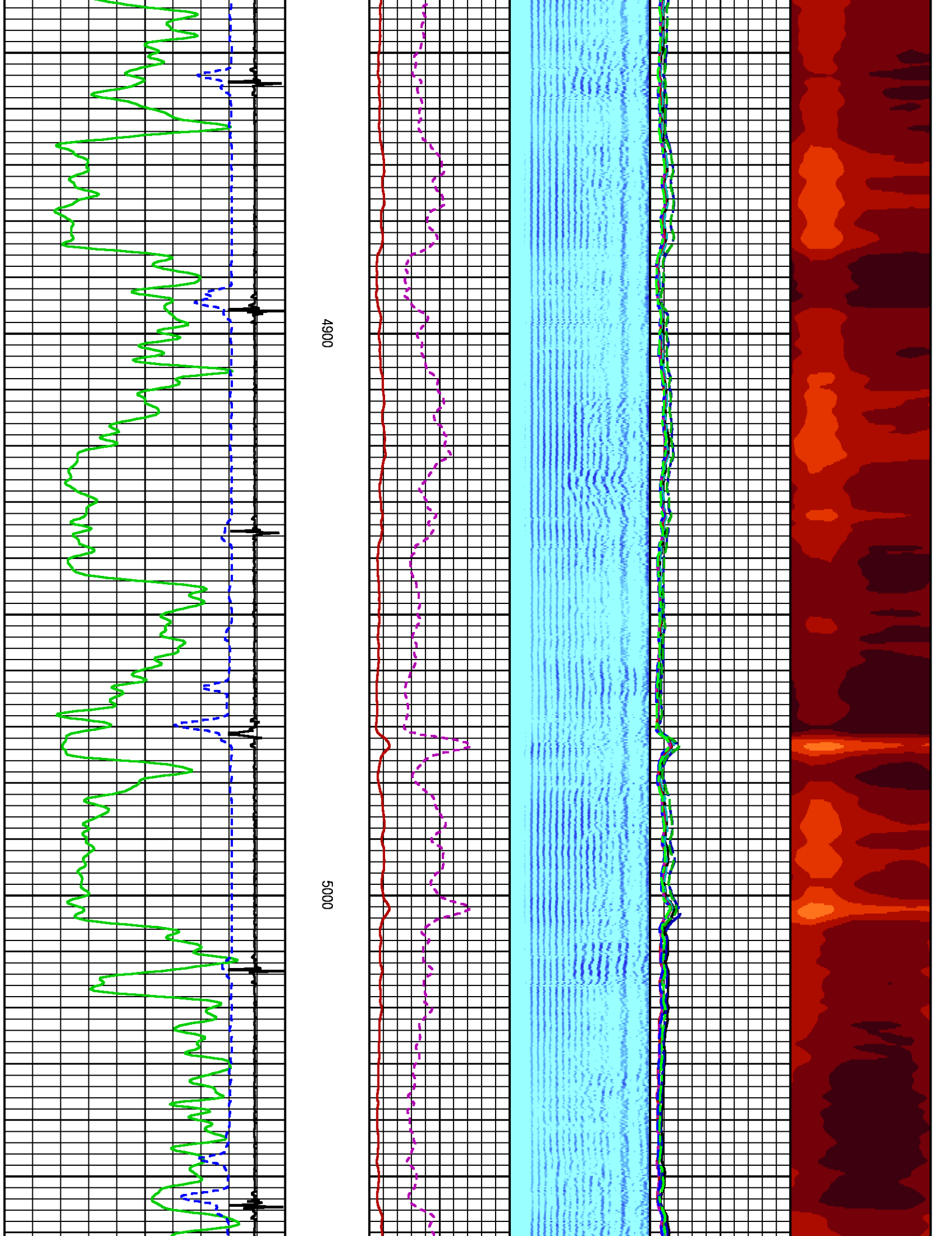
4300

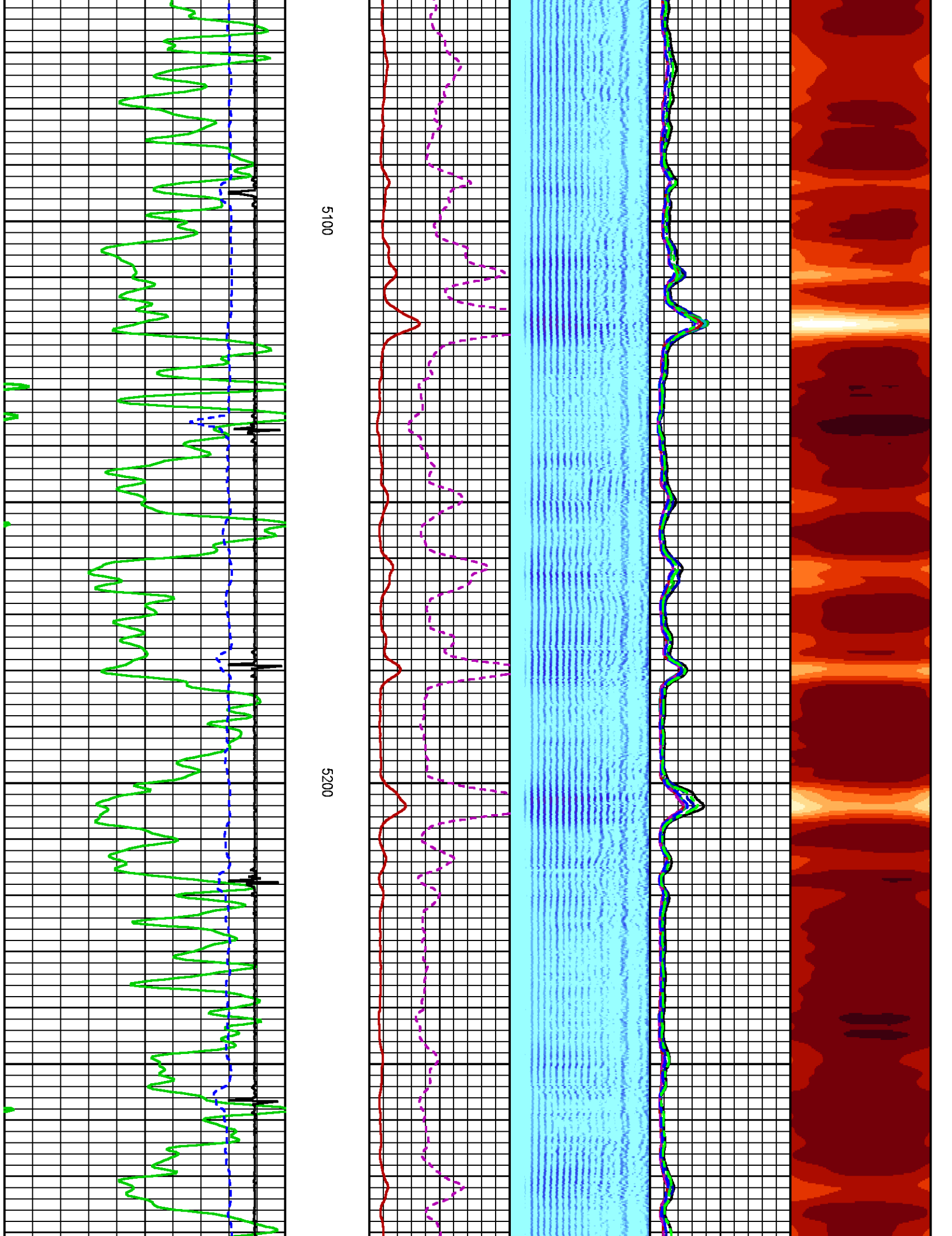
4400

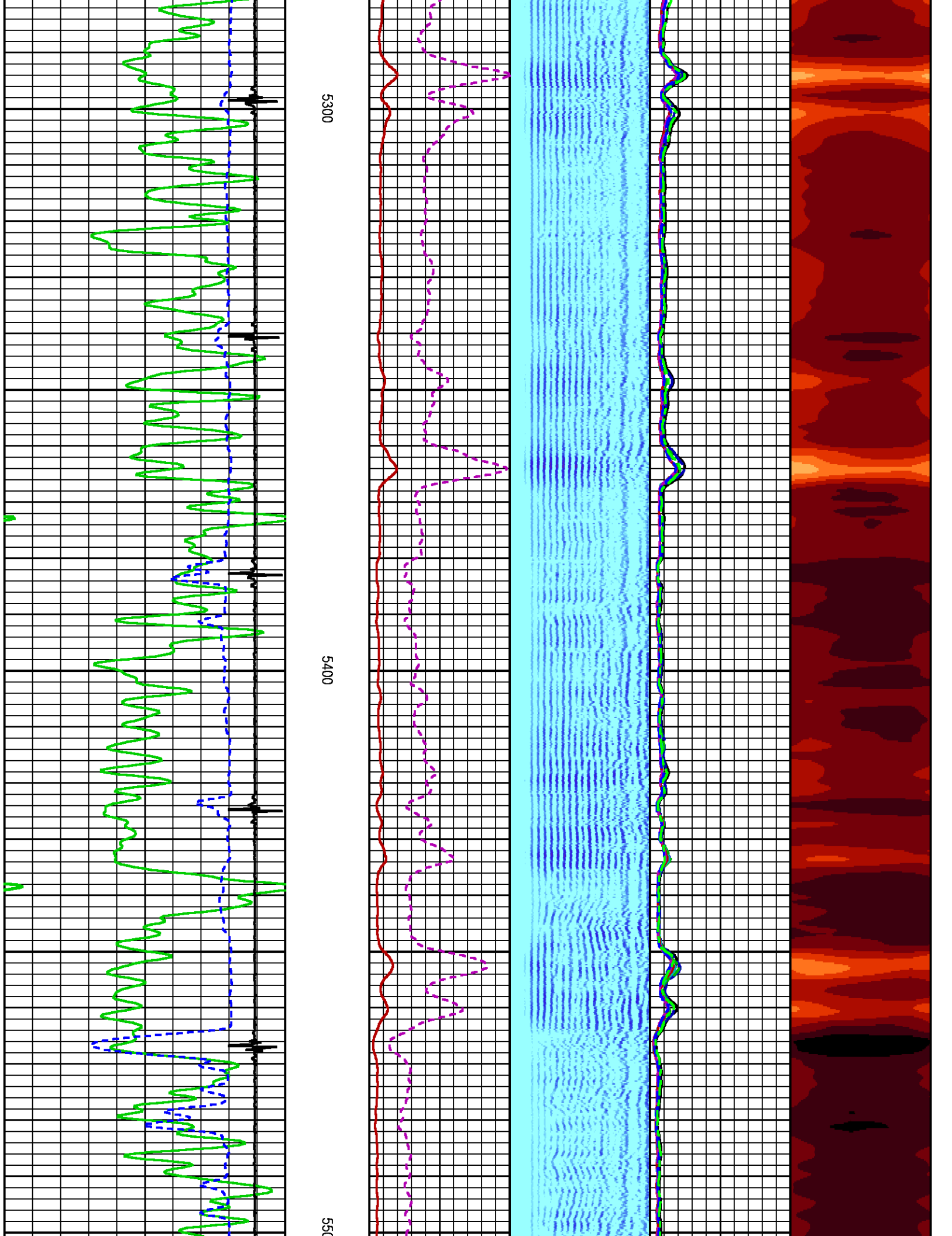


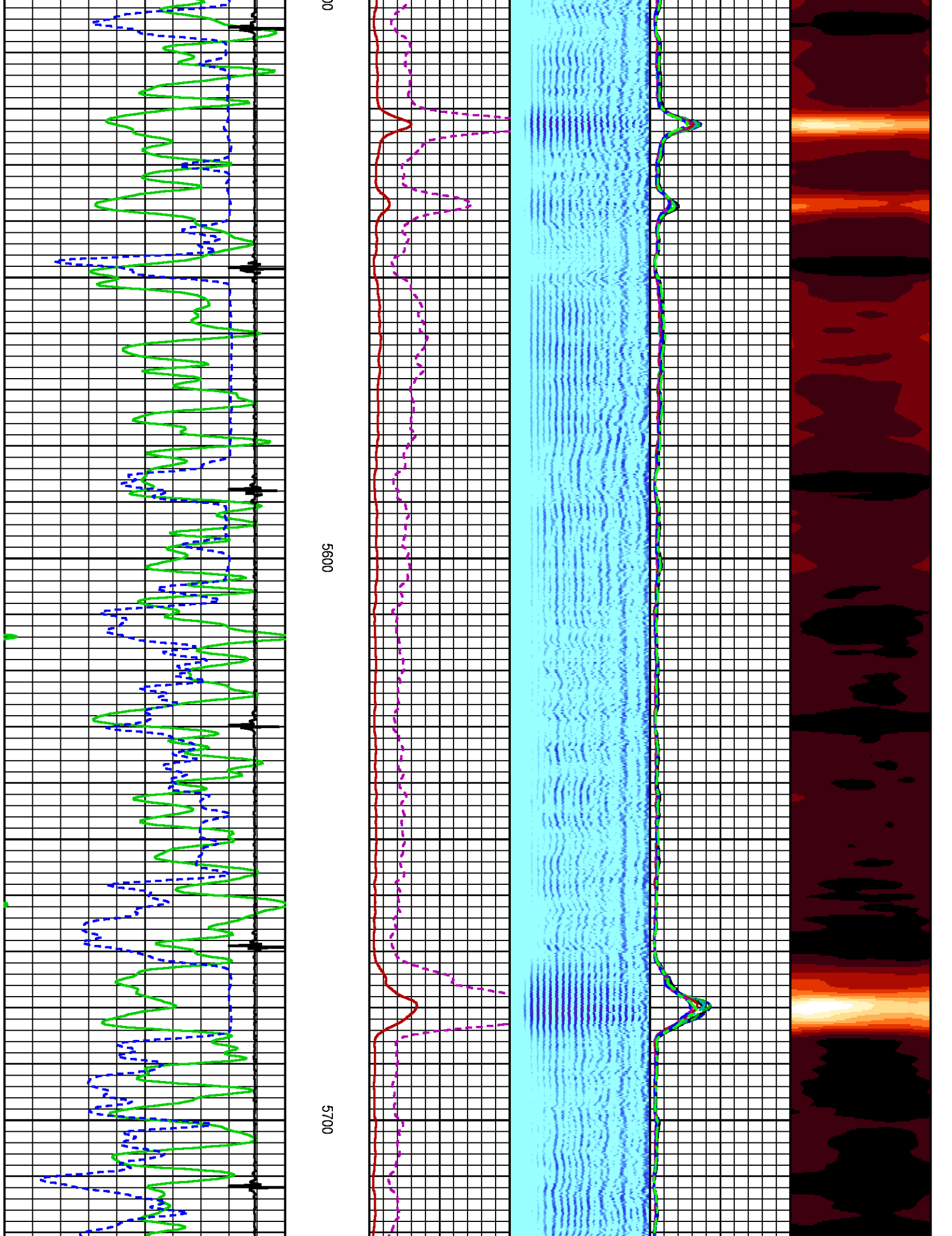


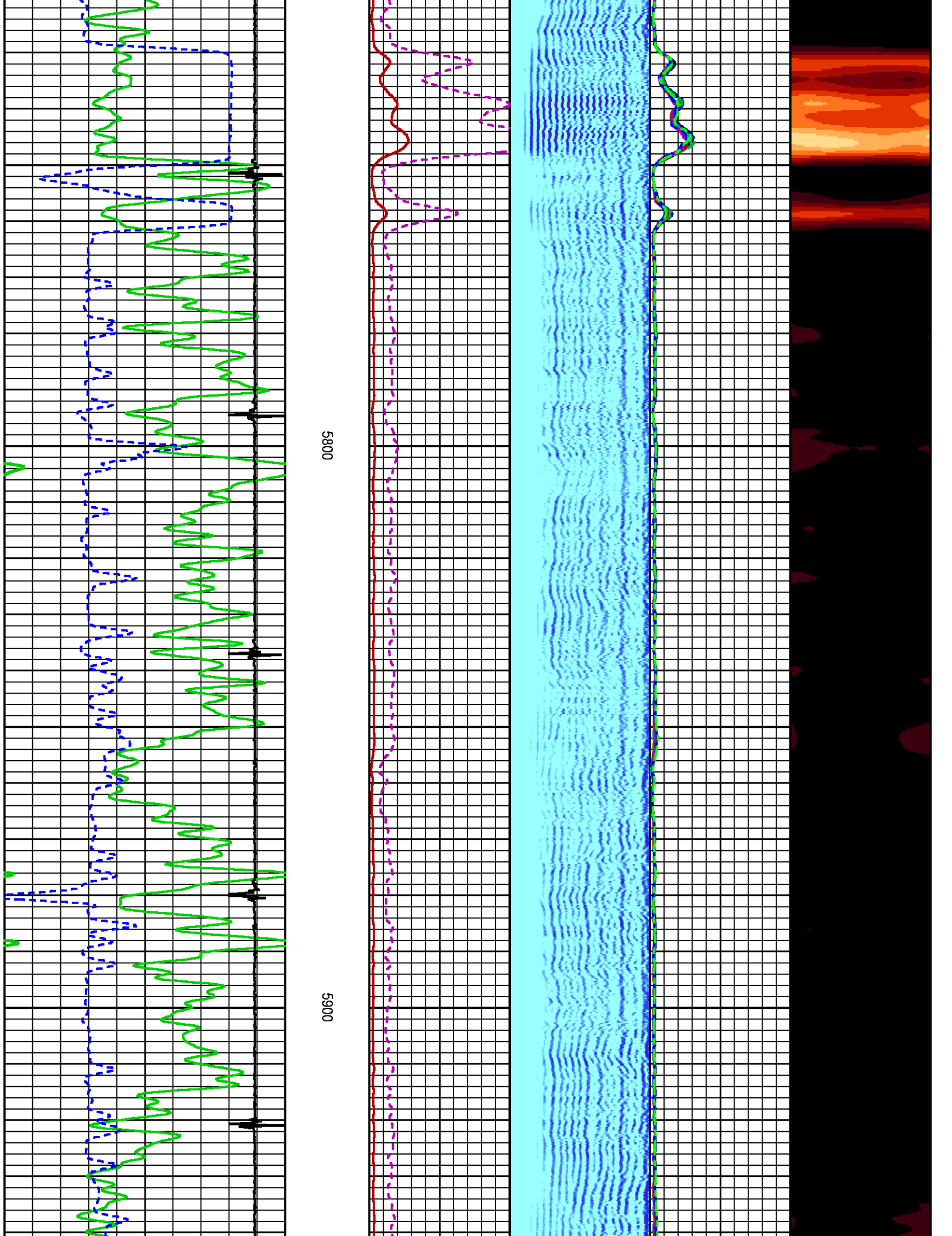


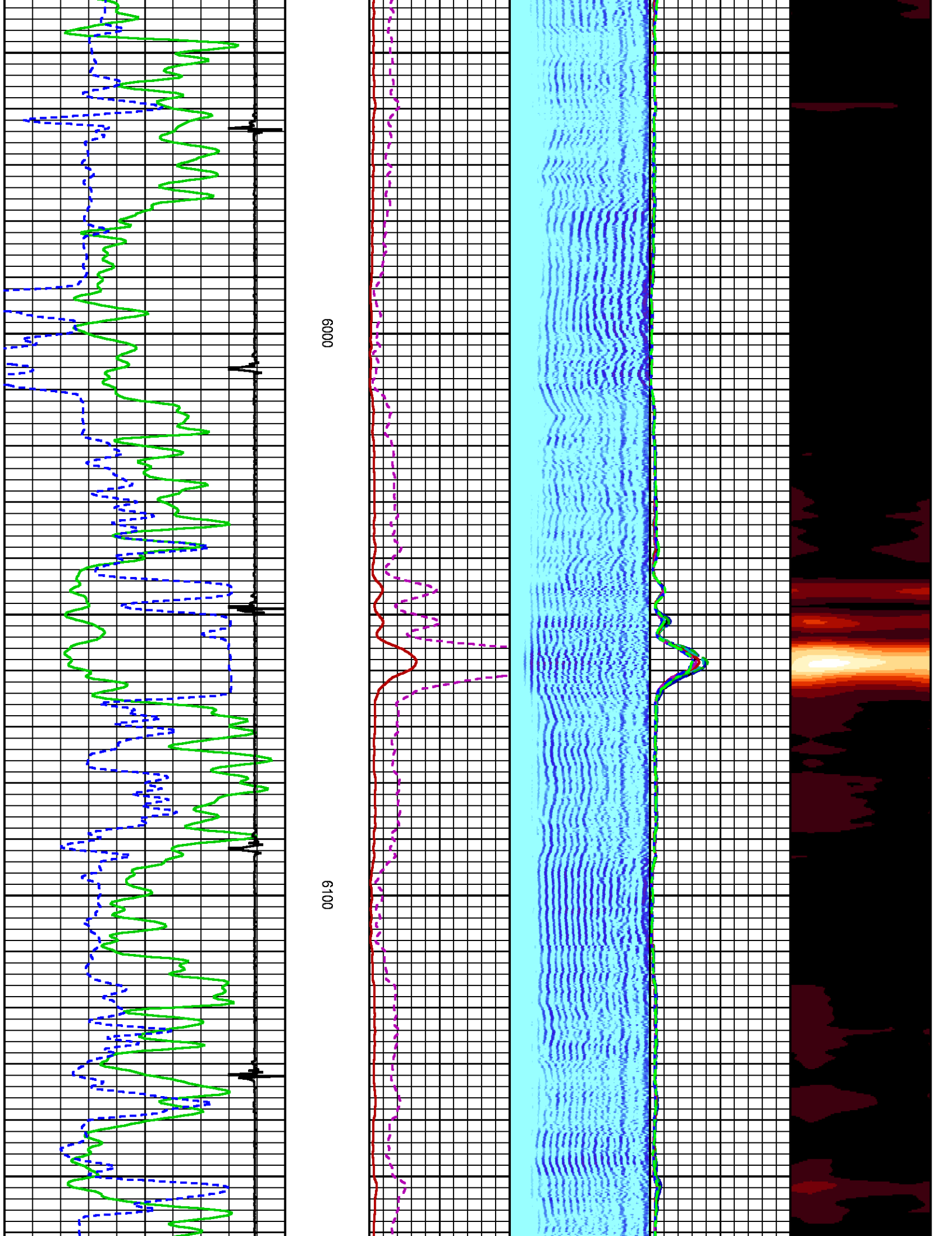


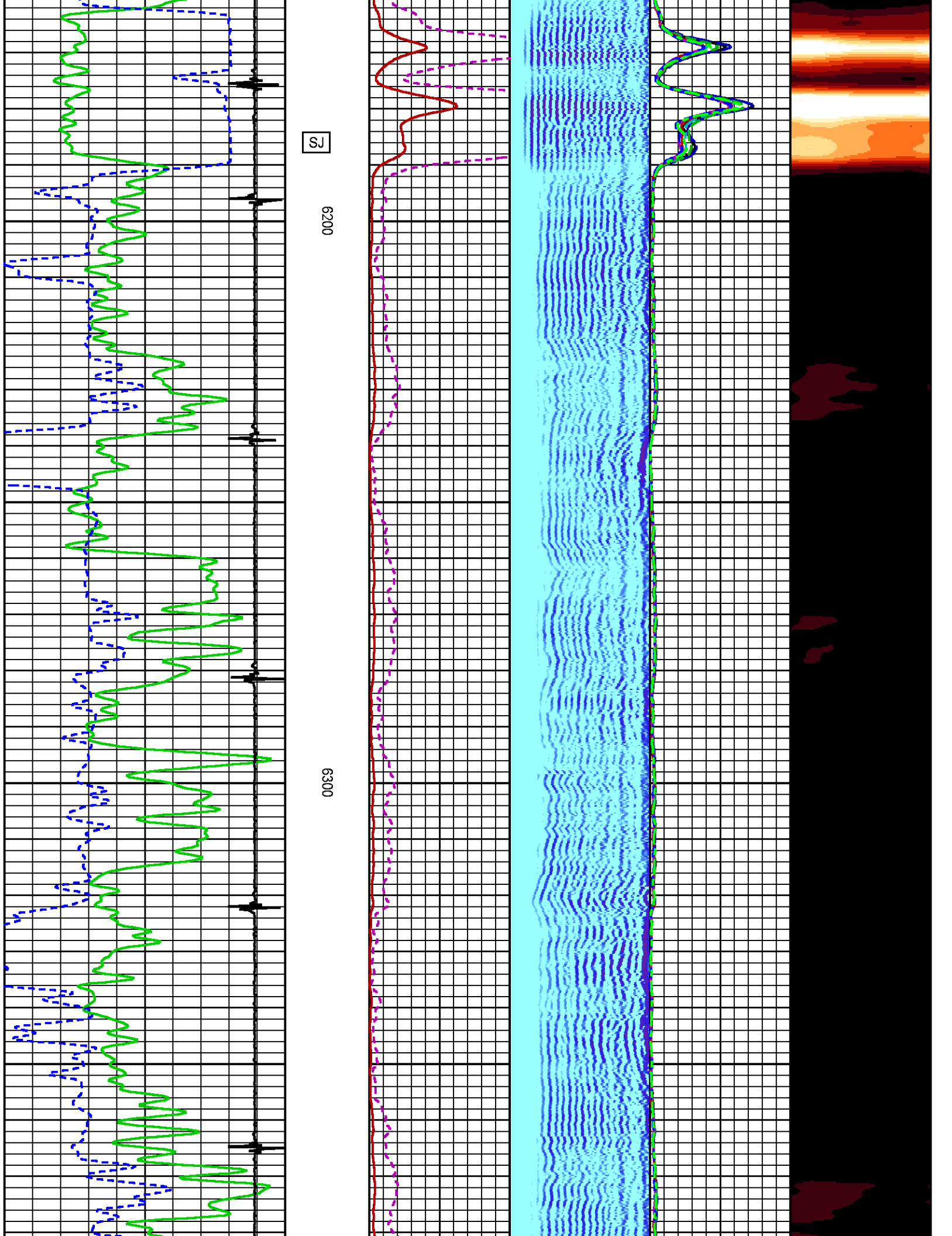


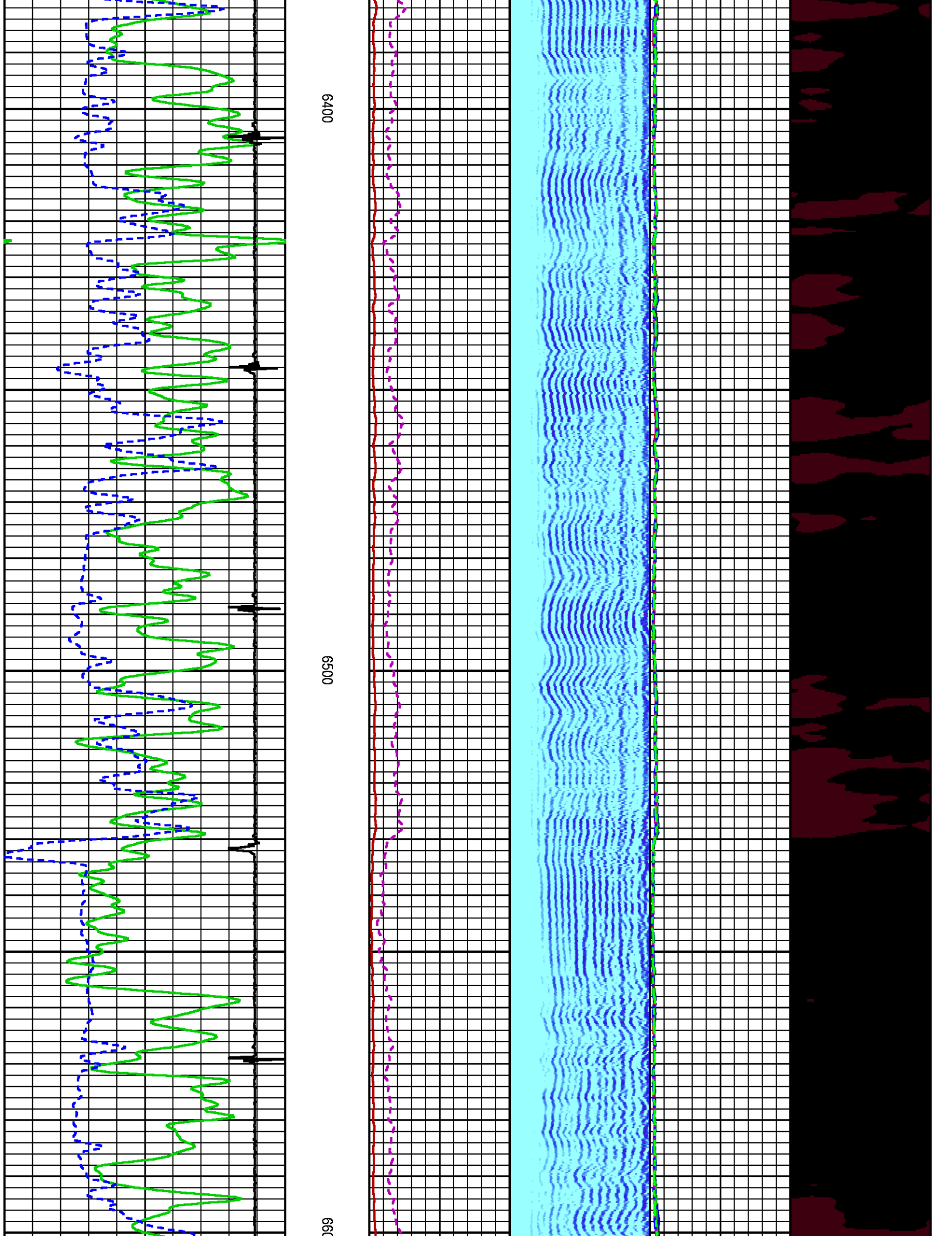


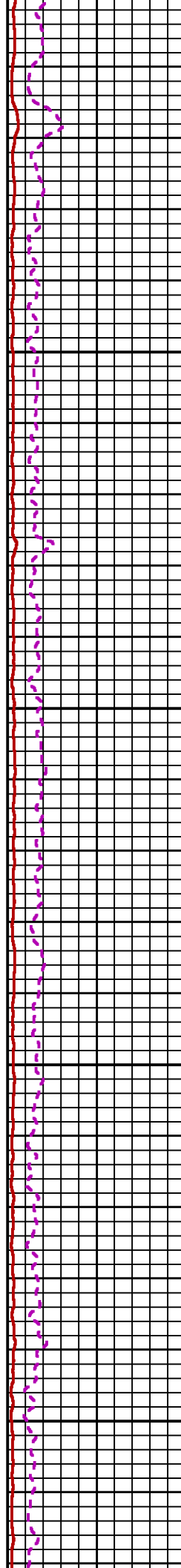
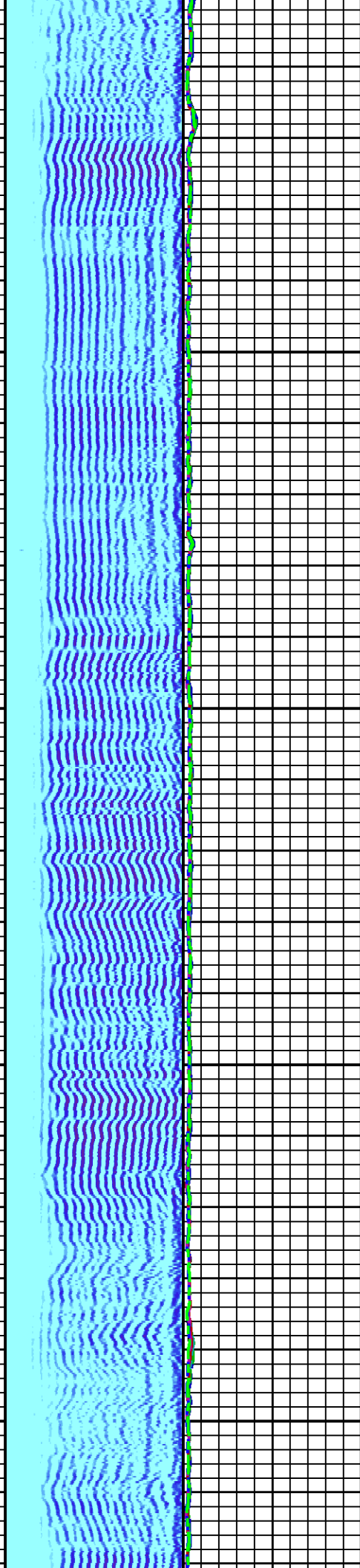





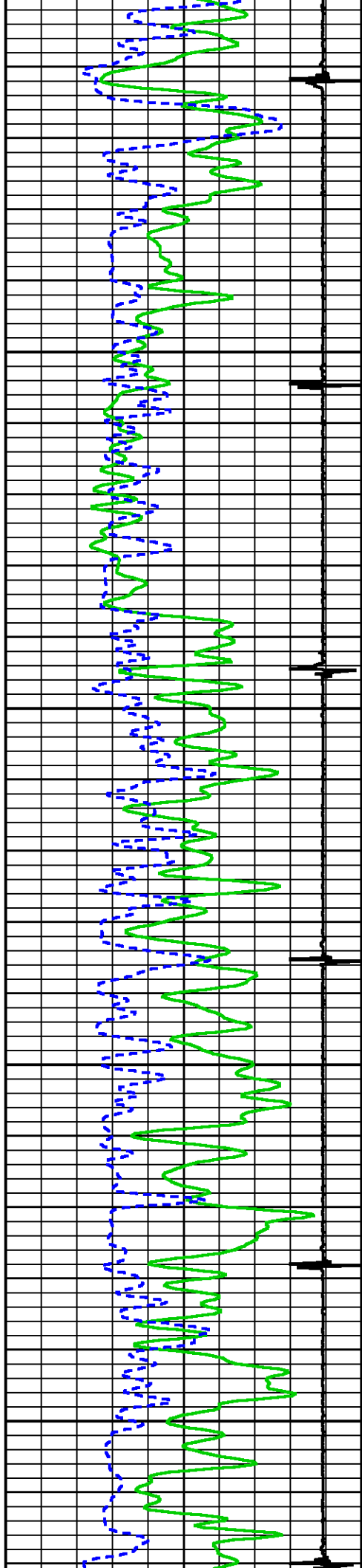


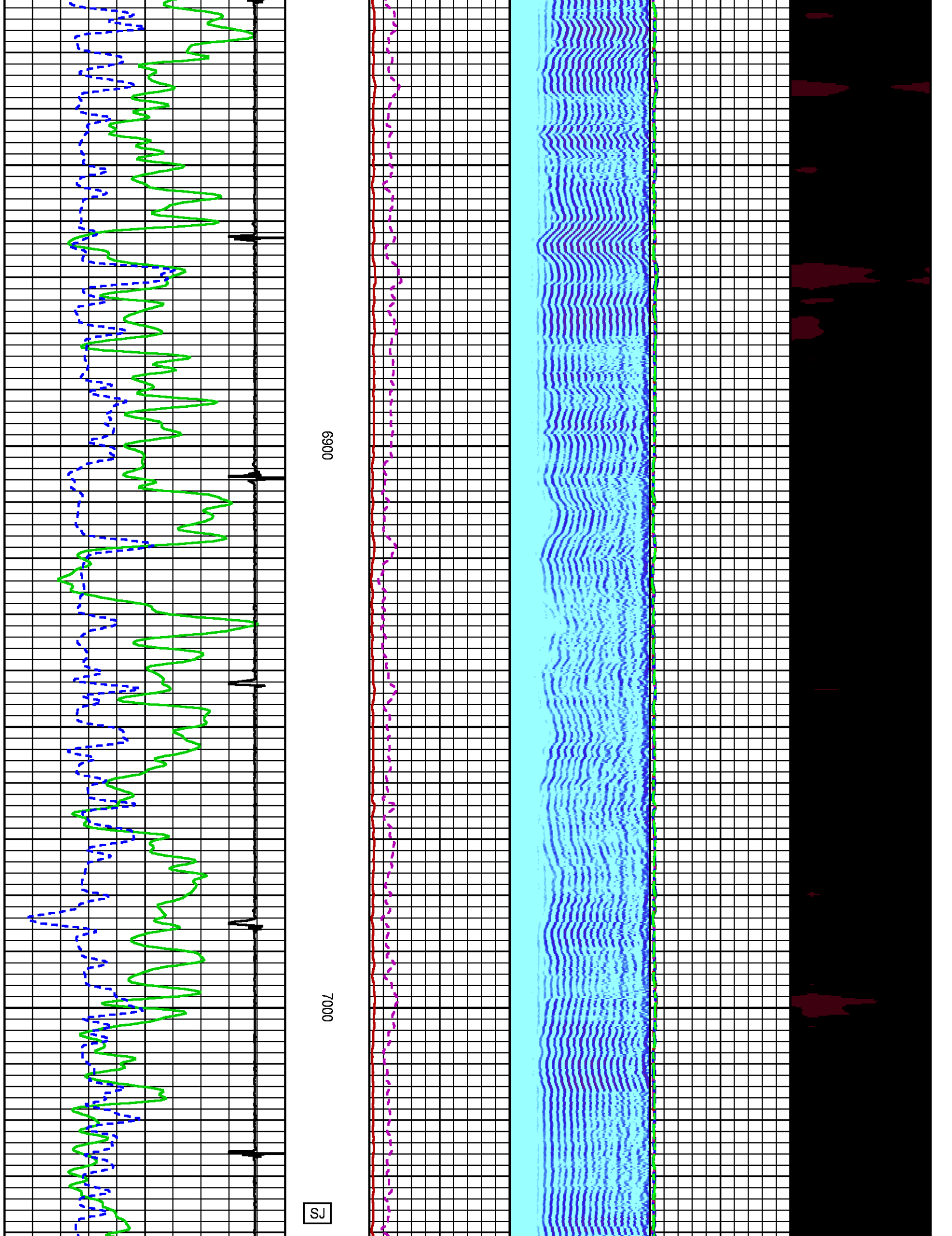


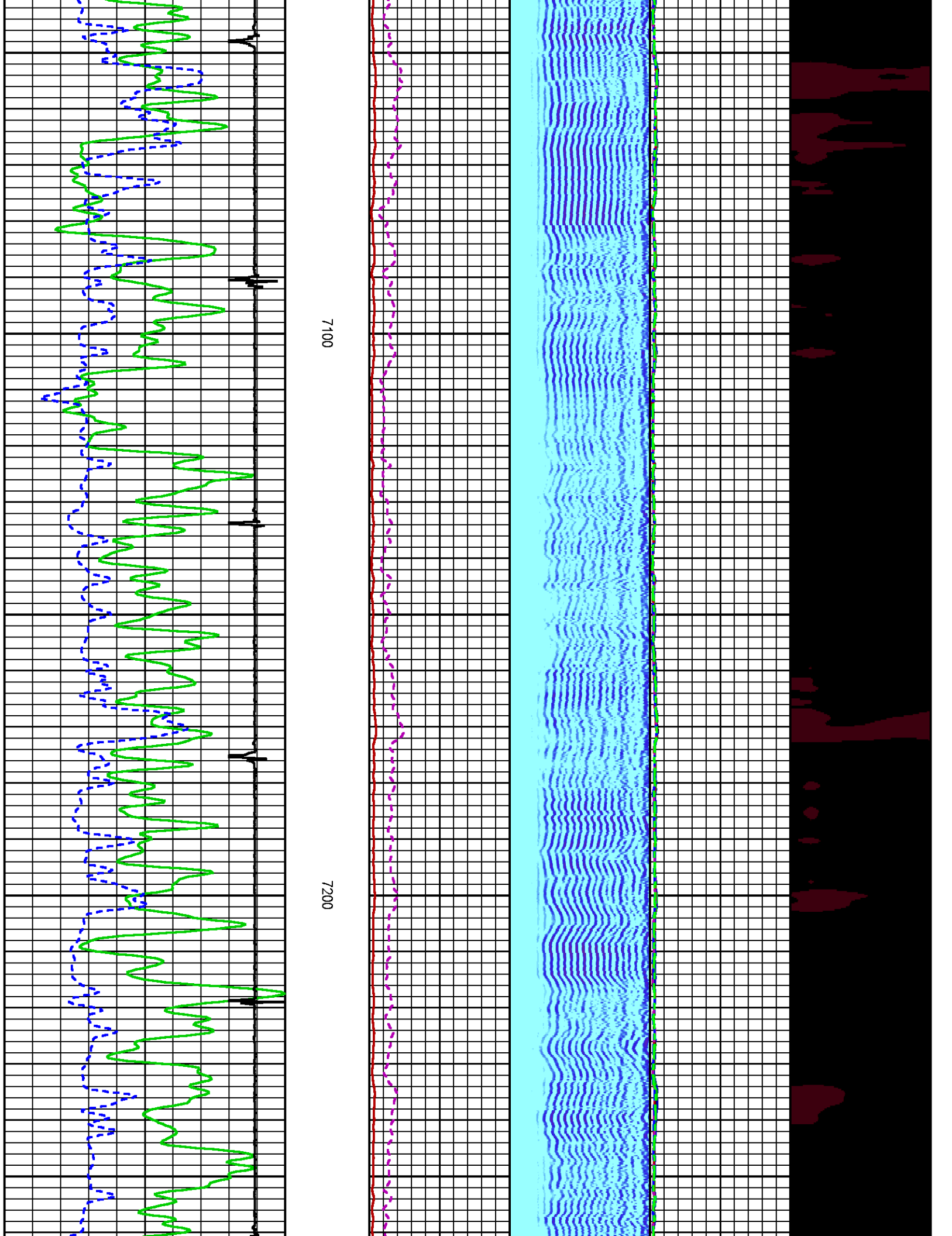


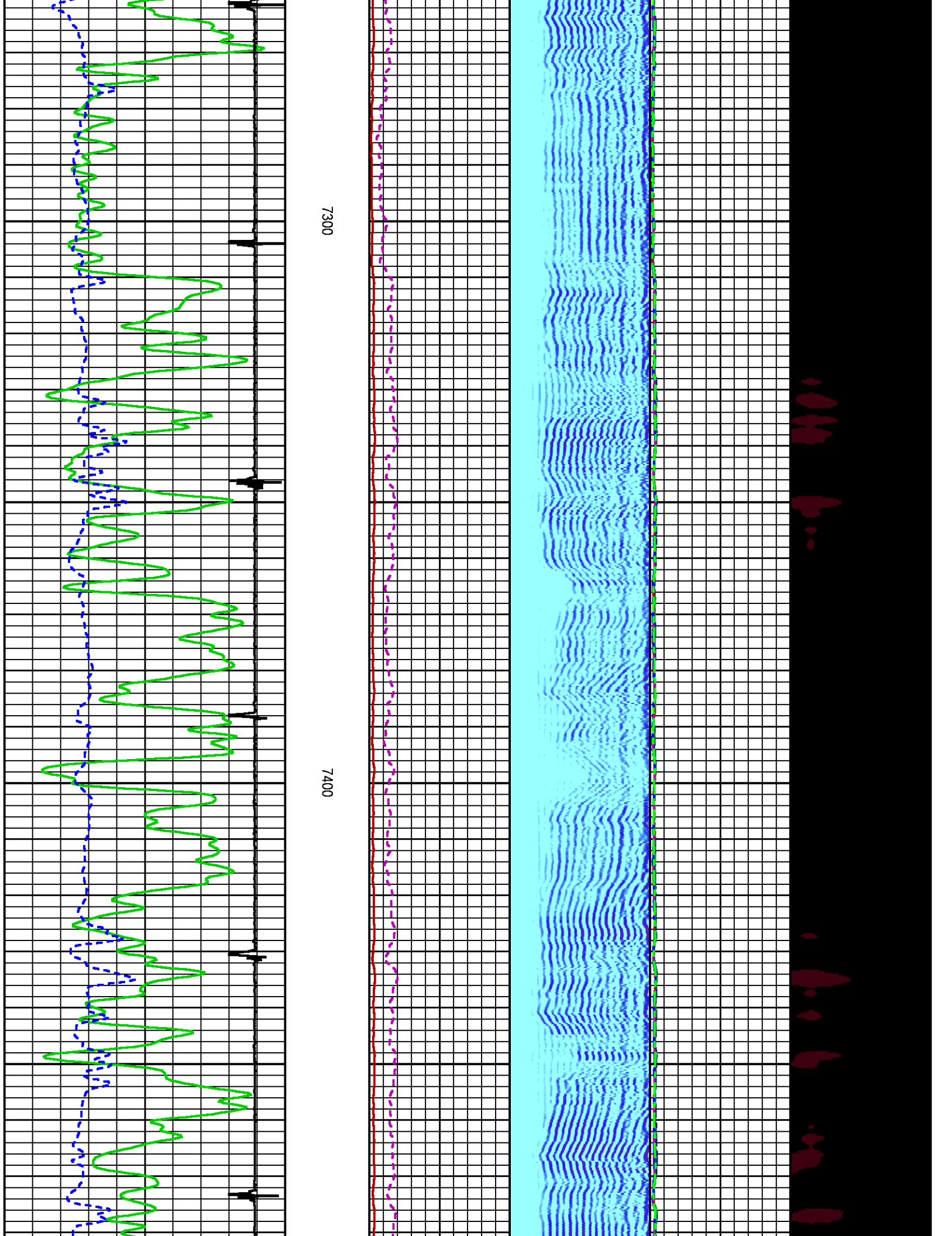


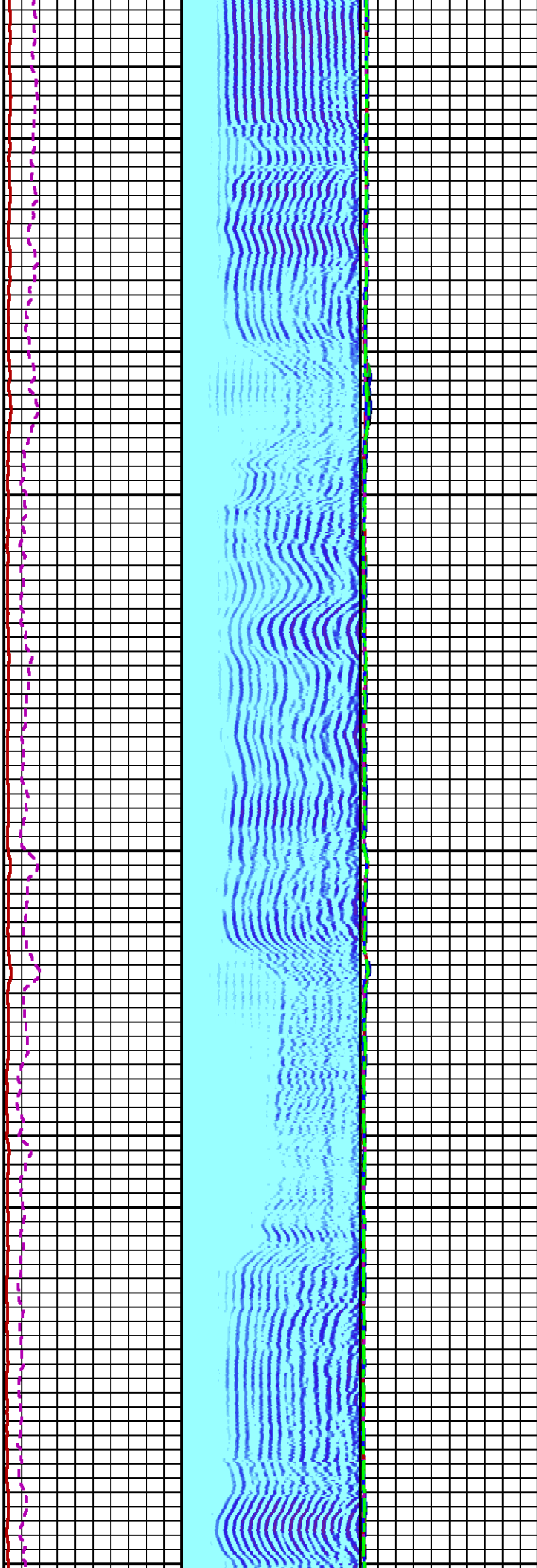
00 6700 6800







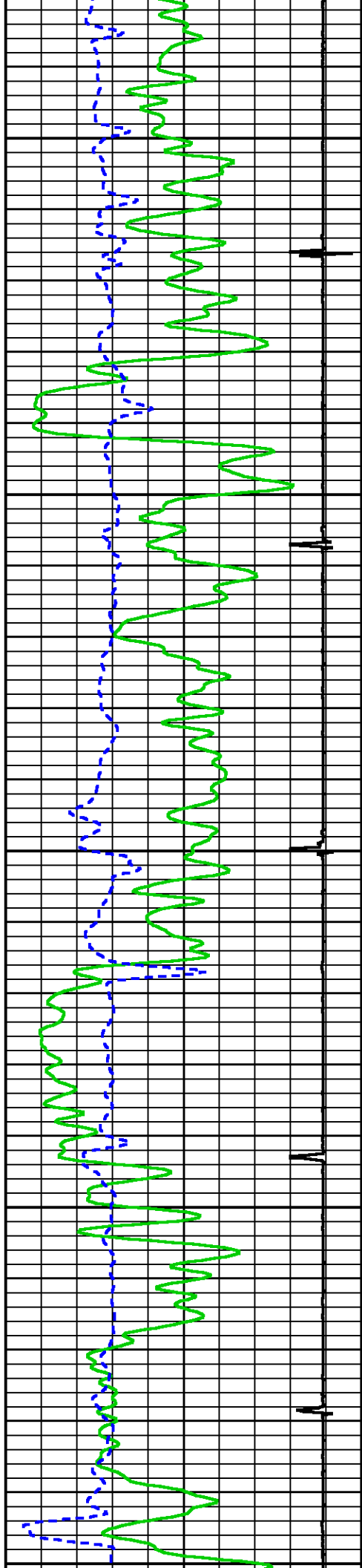


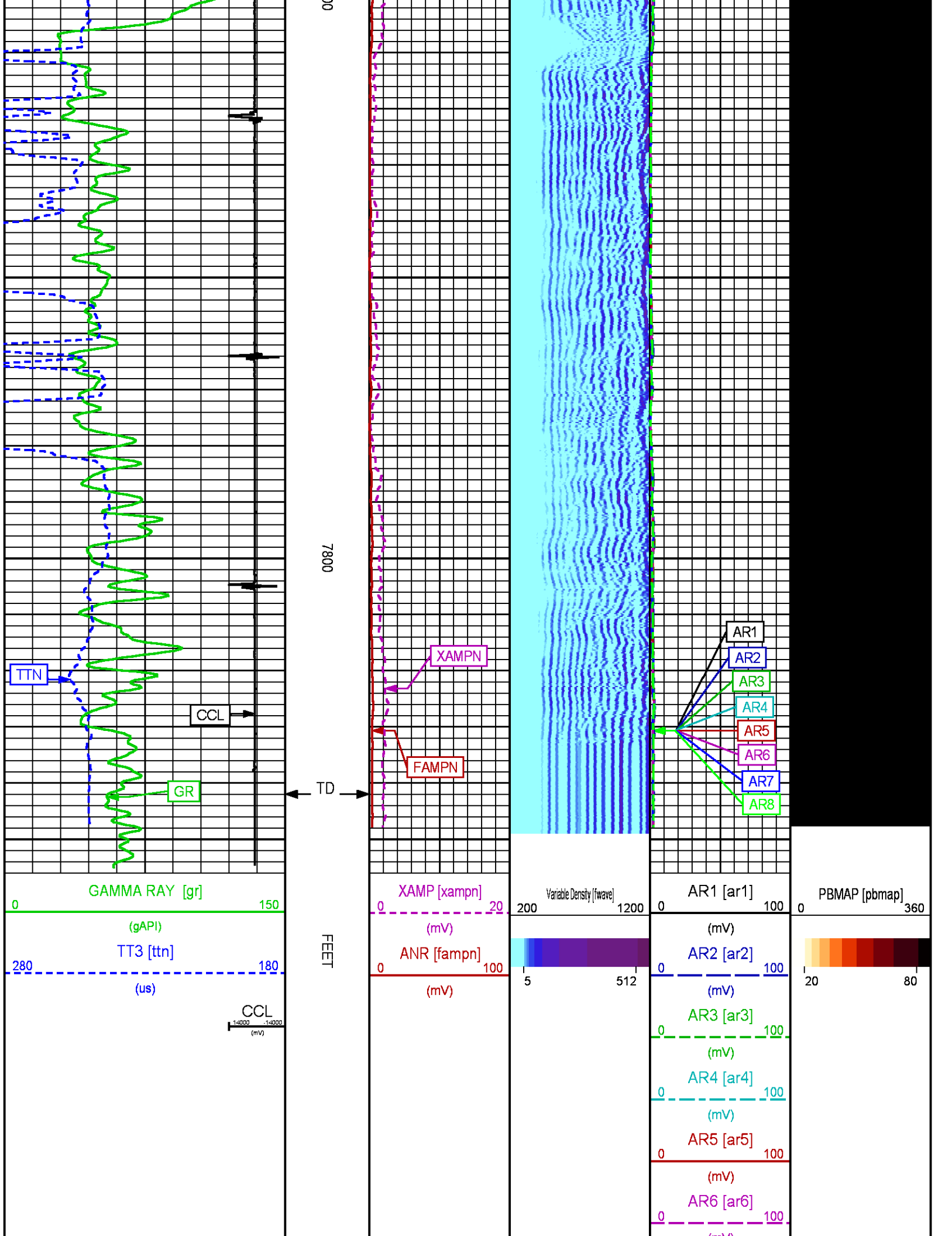


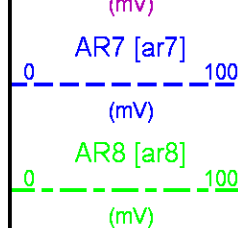
7500

7600

7700







REPEAT PASS

ECLIPS 7.0i ECLIPS General Release Rel 7.0i Thu Jun 08 20:36:10 CDT 2017

Patches: 4

Plotted: Mon Jul 2 10:59:30 2018

PARAMETER AND FILTER SUMMARY REPORT

FILE: /dat1a/LARAMIE_NICHOLS_FEDERAL_0994-24-18E/p012g01.prm
LOGGING MODE: DEPTH DIRECTION: UP
TOP DEPTH: 7607.250 ft BOTTOM DEPTH: 7840.264 ft

SYMMETRIC FILTER

MEASUREMENT TYPE	PARAMETER	VALUE	UNITS	INTERVAL (ft)	
GR	FILTER ()	medium (1)		TOP	BOTTOM
AMPLITUDE	FILTER ()	medium (1)		"	"
TRAVEL TIME	FILTER ()	medium (1)		"	"

RAL CCL PROCESSING

MEASUREMENT TYPE	PARAMETER	VALUE	UNITS	INTERVAL (ft)	
CCL FLOOR	CCL FLOOR	0.00		TOP	BOTTOM

ANALOG RAL PROCESSING

MEASUREMENT TYPE	PARAMETER	VALUE	UNITS	INTERVAL (ft)	
AMPLITUDE WINDOW (NEAR)	AMP WINDOW START (fgp1*)	185	us	TOP	BOTTOM
	AMP WINDOW START (fgp2*)	185	us	"	"
	AMP WINDOW START (fgp3*)	185	us	"	"
	AMP WINDOW START (fgp4*)	185	us	"	"
	AMP WINDOW START (fgp5*)	185	us	"	"
	AMP WINDOW START (fgp6*)	185	us	"	"
	AMP WINDOW START (fgp7*)	185	us	"	"
	AMP WINDOW START (fgp8*)	185	us	"	"
	AMP WINDOW START (fgpn*)	185	us	"	"
TRAVEL TIME WINDOW (NEAR)	AMP WINDOW LENGTH	25	us	"	"
	TT WINDOW START (ttn*)	199	us	"	"
	TT WINDOW LENGTH	500	us	"	"
	FIRST BRK THRESHOLD (ttn*)	4	mV	"	"
RAL CASING PARAMETERS	PPT NEAR	200.391	us	"	"
RAL TOOL DELAY	TOOL DELAY (str1*)	-70	us	"	"
	TOOL DELAY (str2*)	-70	us	"	"
	TOOL DELAY (str3*)	-70	us	"	"
	TOOL DELAY (str4*)	-70	us	"	"
	TOOL DELAY (str5*)	-70	us	"	"
	TOOL DELAY (str6*)	-70	us	"	"
	TOOL DELAY (str7*)	-70	us	"	"
	TOOL DELAY (str8*)	-70	us	"	"
BASELINE NOISE (NEAR)	TOOL DELAY (strn*)	-70	us	"	"
	NOISE WINDOW START	125	us	"	"
	NOISE WINDOW LENGTH	25	us	"	"

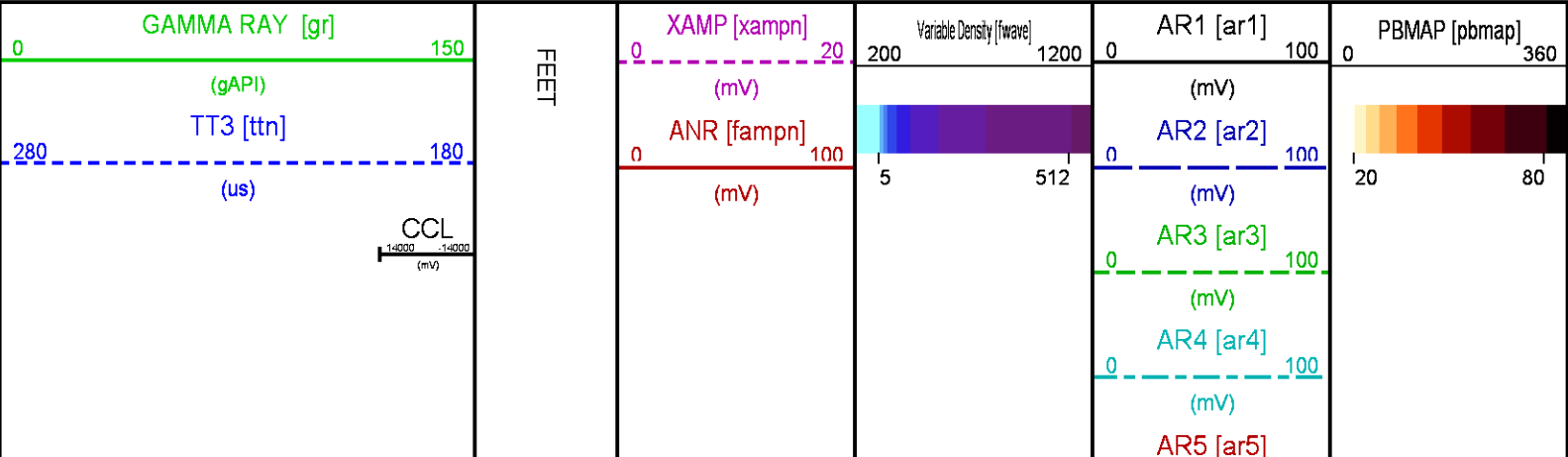
PERCENT BOND CEMENT MAP

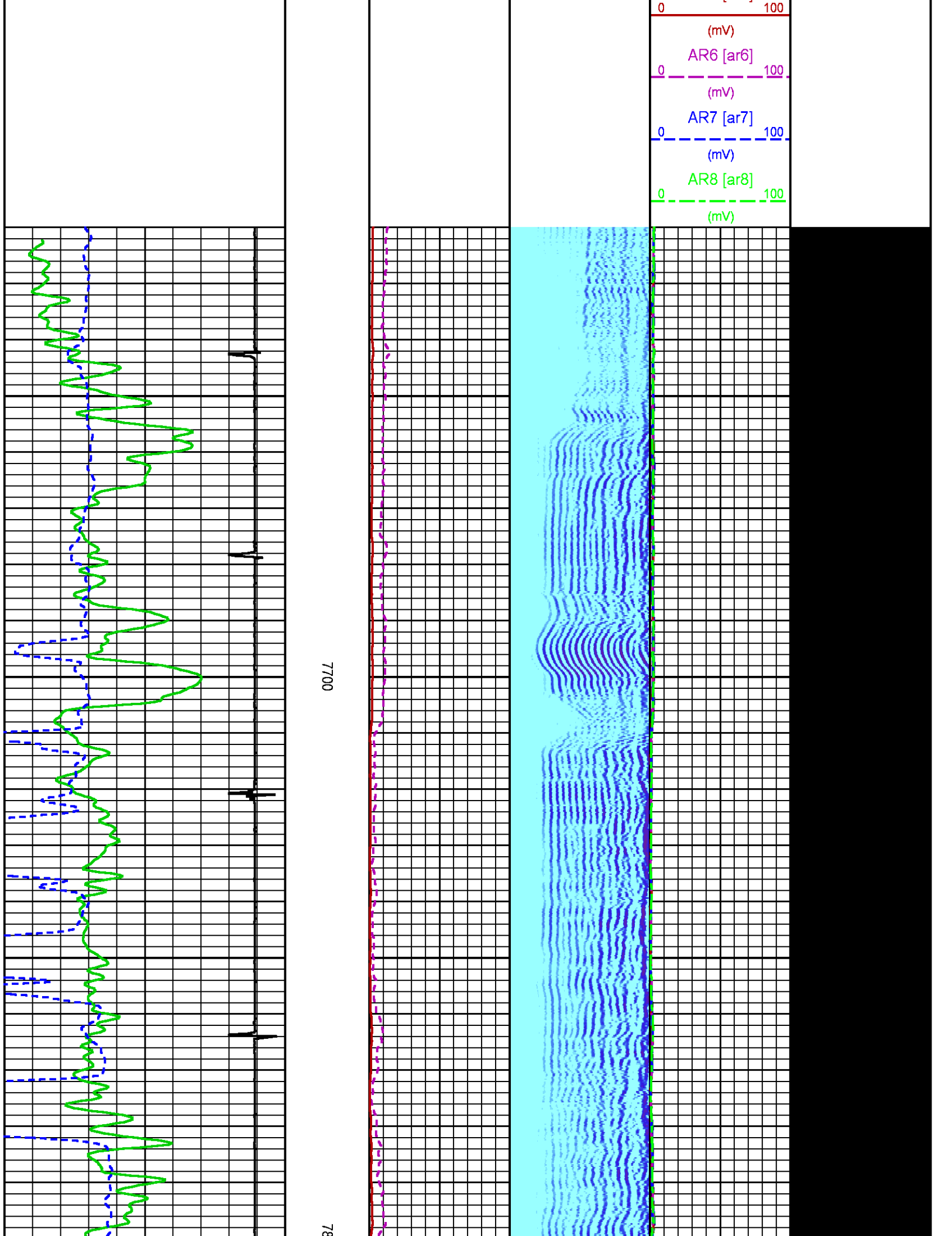
MEASUREMENT TYPE	PARAMETER	VALUE	UNITS	INTERVAL (ft)	
RAL FREE PIPE AMPLITUDE	FREE AMP REC 1	80	mV	TOP	BOTTOM
	FREE AMP REC 2	80	mV	"	"
	FREE AMP REC 3	80	mV	"	"
	FREE AMP REC 4	80	mV	"	"
	FREE AMP REC 5	80	mV	"	"
	FREE AMP REC 6	80	mV	"	"
	FREE AMP REC 7	80	mV	"	"
	FREE AMP REC 8	80	mV	"	"
RAL FULL BOND AMPLITUDE	FULL BOND AMP REC 1	2	mV	"	"
	FULL BOND AMP REC 2	2	mV	"	"
	FULL BOND AMP REC 3	2	mV	"	"
	FULL BOND AMP REC 4	2	mV	"	"
	FULL BOND AMP REC 5	2	mV	"	"
	FULL BOND AMP REC 6	2	mV	"	"
	FULL BOND AMP REC 7	2	mV	"	"
	FULL BOND AMP REC 8	2	mV	"	"

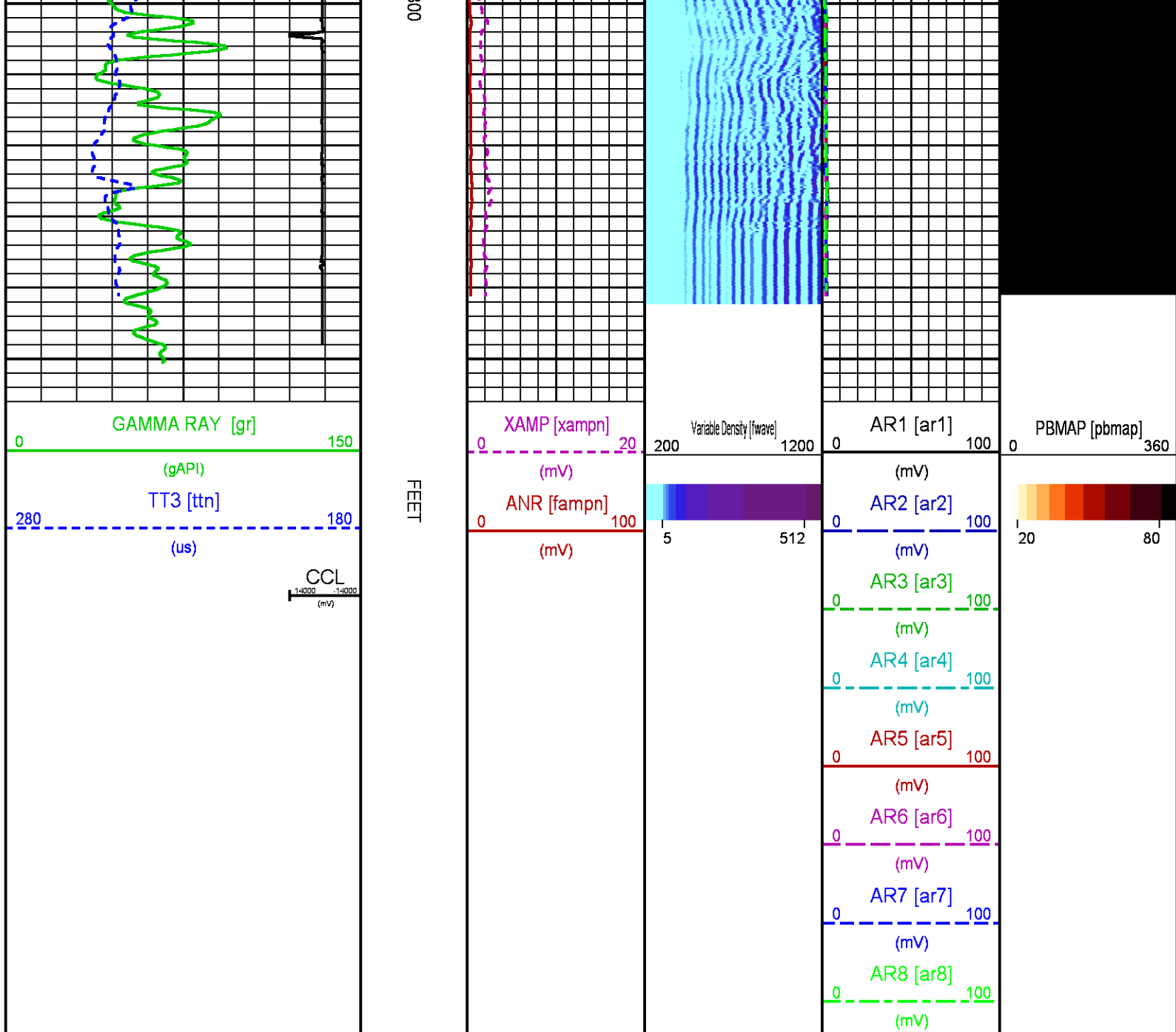
Curve Description Report		
Curve Name	Creation Date	Curve Description
F1:AR1	N/A	FIXED GATE AMPLITUDE T-R1
F1:AR2	N/A	FIXED GATE AMPLITUDE T-R2
F1:AR3	N/A	FIXED GATE AMPLITUDE T-R3
F1:AR4	N/A	FIXED GATE AMPLITUDE T-R4
F1:AR5	N/A	FIXED GATE AMPLITUDE T-R5
F1:AR6	N/A	FIXED GATE AMPLITUDE T-R6
F1:AR7	N/A	FIXED GATE AMPLITUDE T-R7
F1:AR8	N/A	FIXED GATE AMPLITUDE T-R8
F1:CCL	N/A	CASING COLLAR LOCATOR
F1:FAMPN	N/A	FIXED GATE AMPLITUDE NEAR RECEIVER
F1:FWAVE	N/A	FAR WAVE FORM
F1:GR	N/A	GAMMA RAY
F1:PBMAP	N/A	PERCENT BOND CEMENT MAP
F1:TTN	N/A	TRAVELTIME FROM NEAR TRANSMITTER-RECEIVER
F1:XAMPN	N/A	FIXED GATE AMPLITUDE NEAR RECEIVER TIMES FIVE

Curve Measure Point Offset							
Curve	Offset (ft)	Curve	Offset (ft)	Curve	Offset (ft)	Curve	Offset (ft)
AR1	-11.25	AR5	-11.25	CCL	-5.75	XAMPN	-11.25
AR2	-11.25	AR6	-11.25	FAMPN	-11.25		
AR3	-11.25	AR7	-11.25	GR	-1.75		
AR4	-11.25	AR8	-11.25	TTN	-11.25		

Presentation	: SysA:/dat1a/LARAMIE_NICHOLS_FEDERAL_0994-24-18E/18E_RAL_REPEAT.fvpdf [5"/100' Scale]
Plot Interval	: 7620 - 7855 Feet
Data File 1	: F1 : SysA:/dat1a/LARAMIE_NICHOLS_FEDERAL_0994-24-18E/18E_RAL_REPEAT.xtf
Created On	: N/A
Company	: LARAMIE ENERGY LLC
Well	: NICHOLS FEDERAL 0994-24-18E
Field	: VEGA
File Interval	: 7607.25 - 7853.5 Feet
OCT	: p012g







CALIBRATION / VERIFICATION SUMMARY

Source File: /dat1a/LARAMIE_NICHOLS_FEDERAL_0994-24-18E/p012g.tp1

RAL PRIMARY CALIBRATION SUMMARY

TOOL #: 1426XA 10124114

DATE/TIME PERFORMED: Sun Jul 1 11:17:45 2018

UNIT #: 5753XD 10412898

	NEAR (mV)	RADIAL (mV)	FAR (mV)
TARGETS	100.00	100.00	150.00

	NEAR	R1	R2	R3	R4	R5	R6	R7	R8	FAR	CAL
ZERO (mV)	-0.04	0.01	-0.04	0.07	0.01	0.04	-0.00	0.03	-0.04	0.51	-0.07

2270 (mV)	296	299	300	298	297	296	295	297	296	413	296
AMP FLUID (mV)	296	299	300	298	297	296	295	297	296	413	296
TT (us)	213	218	217	217	218	216	217	217	218	327	217
M FACTOR	0.34	0.33	0.33	0.34	0.34	0.34	0.34	0.34	0.34	0.36	0.34

RAL BEFORE LOG VERIFICATION SUMMARY

TOOL #: 1426XA 10124114 DATE/TIME PERFORMED: Sun Jul 1 11:18:51 2018 DAYS SINCE CAL: 0

UNIT #: 5753XD 10412898 CABLE #: 4268SM SMALL1

	NEAR (mV)	R1 (mV)	R2 (mV)	R3 (mV)	R4 (mV)	R5 (mV)	R6 (mV)	R7 (mV)	R8 (mV)	FAR (mV)	CAL (mV)
ZERO	-0.01	-0.00	0.00	-0.00	0.00	-0.01	0.01	0.00	0.01	0.52	0.00
AMP AIR	1.08	0.87	0.86	1.04	0.89	0.95	0.91	0.89	0.94	1.27	99.99

SHOP M FACTOR	SHOP A FACTOR	WIRELINE FACTOR
0.34	0.00	1.00

GR PRIMARY CALIBRATION SUMMARY

TOOL #: 1355XA 12670180 DATE/TIME PERFORMED: Thu Mar 29 16:39:27 2018

UNIT #: 4352 ML4352 CALB JIG #: 4702NK DA_228

	BACKGROUND (cts)	CALBRTR ON (cts)	CR DIFF (cts/s)	MULT	BACKGROUND (gAPI)	CALBRTR ON (gAPI)	CALBRTR (gAPI)
GR	41.51	221.16	179.6	0.557	23.11	123.11	100

GR PRIMARY VERIFICATION SUMMARY

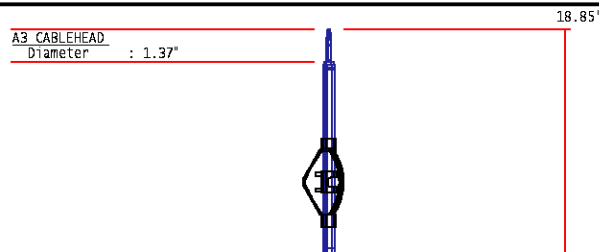
TOOL #: 1355XA 12670180 DATE/TIME PERFORMED: Thu Mar 29 16:50:56 2018

UNIT #: 4352 ML4352 VERI JIG #: 4702NK DA_228

	BACKGROUND (cts)	CALBRTR ON (cts)	MULT	BACKGROUND (gAPI)	CALBRTR ON (gAPI)	DIFF. (gAPI)
GR	40.09	214.13	0.557	22.32	119.20	96.88
						90.00 110.00

INSTRUMENT CONFIGURATION

Source File: /dat1a/LARAMIE_GUNDERSON_0994-13-17W/RAL-tdg



RADIAL BOND TOOL
Diameter : 2.75"
Length : 11.17'
Weight : 126 lbs
Series : 1426XA
Mnemonic : RAL
Measure Point: 5.75' : XMTR
Measure Point: 4.21' : NEAR MP
Measure Point: 3.25' : FAR MP
Measure Point: 2.67' : NEAR RCVR
Measure Point: 0.75' : FAR RCVR

XMTR 12.71'
NEAR MP 11.17'
FAR MP 10.21'
NEAR RCVR 9.62'
FAR RCVR 7.71'
CCL 5.79'
GR 1.67'
TEMP 0:00'

RAL GR/TEMP/CCL/CHV DETECTOR
Diameter : 2.75"
Length : 6.96'
Weight : 85 lbs
Series : 1355XA
Mnemonic : RAL
Measure Point: 5.79' : CCL
Measure Point: 1.67' : GR
Measure Point: 0.17' : TEMP

TOTAL LENGTH: 18.85'
TOTAL WEIGHT: 227 lbs
MAX DIAMETER: 0'4.00"



WELL NICHOLS FEDERAL 0004 24 10E
FIELD VEGA
COUNTY MESA STATE COLORADO

API NO:
05077103860000



LOCATION:

SHL: 2309' FNL & 2791' FWL
BHL: 942' FSL & 1430' FEL

SEC 24 TWP 9S RGE 94W

ELEVATIONS:

KB 7236 FT
DF
GL 7212 FT

DATE 25-Jun-2018