

# Inspection Photos

06/01/2018

Operator: BEREN CORPORATION - 7800

Location ID: 317052

Inspection Doc. Number: 682503399

Washington County, CO

Aaron Trujillo  
NE Reclamation Specialist  
COGCC

Inspection Photos  
Operator: BEREN CORPORATION - 7800  
Location ID: 317052



**Photo 1:** Photo taken from the central area of the location, facing east. Photo shows crop over the reclamation area appears stunted compare to crop on the reference (see photos 10-13); vegetation establishment on the location does not appear to be uniform/reflective of the reference area.



**Photo 2:** Photo taken from the location. See comments under photo 1.





**Photo 3:** Photo taken from the well location. Photo shows vegetation at the well has failed to establish uniformly. Subsidence also evident at the well.



**Photo 4:** Photo taken from the location. Photo shows disturbance quadrat #1 and crop establishment over the disturbance area (location). Refer to data sheet.





**Photo 5:** Photo taken from the location. Photo shows disturbance quadrat #1 and crop establishment over the disturbance area (location). Refer to data sheet.



**Photo 6:** Photo taken from the location. Photo shows disturbance quadrat #2 and crop establishment over the disturbance area (location). Refer to data sheet.



Inspection Photos  
Operator: BEREN CORPORATION - 7800  
Location ID: 317052



**Photo 7:** Photo taken from the location. Photo shows disturbance quadrat #2 and crop establishment over the disturbance area (location). Refer to data sheet




**Photo 8:** Photo taken from the well location. Photo shows disturbance quadrat #3 and crop establishment over the disturbance area (well). Refer to data sheet






**Photo 9:** Photo taken from the well location. Photo shows disturbance quadrat #3 and crop establishment over the disturbance area (well). Refer to data sheet




**Photo 10:** Photo taken from the reference area. Photo shows reference area, quadrat #4, and crop establishment over the reference area. Refer to data sheet.





**Photo 11:** Photo taken from the reference area. Photo shows reference area, quadrat #4, and crop establishment over the reference area. Refer to data sheet.



**Photo 12:** Photo taken from the reference area. Photo shows reference area, quadrat #5, and crop establishment over the reference area. Refer to data sheet.





**Photo 13:** Photo taken from the reference area. Photo shows reference area, quadrat #5, and crop establishment over the reference area. Refer to data sheet.