

**Surface Location Exception Waiver  
Rule 318A.a and Rule 318A.c**

Enerplus Resources (USA) Corporation, as Operator of the following proposed well(s):

- Deerfoot Trail 7-67-3-34N
- Memorial 7-67-3-34N
- Crowchild 7-67-3-34C
- Macleod Trail 7-67-3-34C
- Glenmore Trail 7-67-3-34C
- Sarcee 7-67-3-34C
- Bow Trail 7-67-3-34C
- McKnight 7-67-3-34C

Township 7N, Range 67 West, 6th P.M.

Sec. 3; Lot B of recorded Exemption No. 0705-03-04 RECX 15-0087, according to the map recorded August 26, 2015 at Reception No. 4137030, as more particularly shown on Exhibit A attached hereof and made a part hereof.

Weld County, Colorado

Hereby requests a Surface Location Exception Waiver from **Leslie R. Gelvin and Jeanne Gelvin**, owner of the surface for the aforementioned well location(s).

Pursuant to the following Colorado Oil and Gas Conservation Commission ("COGCC") Rule:

Rule 318A.a. GWA, GWA wells, GWA windows and unit designations

COGCC Rule 318A.a designates five "drilling windows" per quarter section of land in the Greater Wattenberg Area (GWA) — 400'x400' boxes in the center of each quarter/quarter section, and an 800'x800' box in the center of the quarter section.

Rule 318A.c. Surface Locations

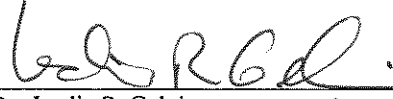



COGCC Rule 318Ac. Also states that certain well locations must be "twinned" (located within (50') of an existing well).

A complete copy of the COGCC rules and policies is available at the following website: <http://cogcc.state.co.us/>.

As the surface property owner, I understand that the aforementioned well location(s) fall outside of those drilling areas and are greater than fifty (50) feet from an existing well, and consent to the location(s) as planned. I hereby waive any requirements to comply with COGCC Rule 318A.a. and Rule 318A.c. for the aforementioned well(s).

Surface Property Owner Name and Address:

**Leslie R. Gelvin and Jeanne Gelvin**

	
By: Leslie R. Gelvin	Date
	
By: Jeanne Gelvin	Date