Company	Petroleum Development Oman
Well	Nimr-1
Field	Nimr
County	Sultanate of Oman
State	Oman
Country	Oman
API Number	
Other Services	
Date	2-Jan-2011
Time	0:00
Depth Reference	Rotary Table
Elevation	1,000.00 m
Log Measured From	Rotary Table
Permanent Datum	Mean Sea Level
Elevation	0.00 m
Drilling Measured From	Rotary Table
Run Number	1
Depth Driller	1,000.00 m
Depth Logger	1,000.00 m
Bottom Logged Interval	1,000.00 m
Top Logged Interval	0.00 m
Casing Driller Size	0.00 m
Casing Logger Size	0.00 m
Bit Size	0.00 m
Type Fluid in Hole	Water
Density	1.00 g/cm3
Viscosity	0.00 mPa.s
Fluid Loss	0.00 cm3
Source of Sample	Flowline
Rm	0.000 ohm.m @ 0.00 degC
Rmf	0.000 ohm.m @ 0.00 degC
Rmc	0.000 ohm.m @ 0.00 degC
Rm at Max Circ Temp	0.000 ohm.m @ 0.00 degC
Max Recorded Temp	0.00 degC
Equipment Number	
Location	
Recorded By	
Witnessed By	

Schlumberger

Schlumberger Oilfield Services
Oman Wireless Services Center, P.O. Box 81, Muscat
Oman Wireless Services Center, Tel: +968 24 599 411
Oman Wireless Services Center, Fax: +968 24 599 412
Oman Wireless Services Center, Email: OWSC@slb.com

Thank you for choosing Schlumberger Oilfield Services, LLC

Main Pass

Company	Petroleum Development Oman
Well	Nimr-1
Field	Nimr
County	Sultanate of Oman
State	Oman
Country	Oman
API Number	
Other Services	
Date	2-Jan-2011
Time	0:00
Depth Reference	Rotary Table
Elevation	1,000.00 m
Log Measured From	Rotary Table
Permanent Datum	Mean Sea Level
Elevation	0.00 m
Drilling Measured From	Rotary Table
Run Number	1
Depth Driller	1,000.00 m
Depth Logger	1,000.00 m
Bottom Logged Interval	1,000.00 m
Top Logged Interval	0.00 m
Casing Driller Size	0.00 m
Casing Logger Size	0.00 m
Bit Size	0.00 m
Type Fluid in Hole	Water
Density	1.00 g/cm3
Viscosity	0.00 mPa.s
Fluid Loss	0.00 cm3
Source of Sample	Flowline
Rm	0.000 ohm.m @ 0.00 degC
Rmf	0.000 ohm.m @ 0.00 degC
Rmc	0.000 ohm.m @ 0.00 degC
Rm at Max Circ Temp	0.000 ohm.m @ 0.00 degC
Max Recorded Temp	0.00 degC
Equipment Number	
Location	
Recorded By	
Witnessed By	

Schlumberger Depth Reference	Rotary Table	Permanent Datum	Mean Sea Level
Elevation	0.00 m	Log Measured From	Rotary Table
Elevation	1,000.00 m	Drilling Measured From	Rotary Table

Depth Driller	1,000.00 m	Depth Logger	1,000.00 m
Bottom Logged Interval	1,000.00 m	Top Logged Interval	0.00 m
Casing Driller Size	0.00 m	Casing Logger Size	0.00 m
Bit Size	0.00 m	Type Fluid in Hole	Water
Density	1.00 g/cm3	Viscosity	0.00 mPa.s
Fluid Loss	0.00 cm3	Source of Sample	Flowline
Rm	0.000 ohm.m @ 0.00 degC	Rmf	0.000 ohm.m @ 0.00 degC
Rmc	0.000 ohm.m @ 0.00 degC	Rm at Max Circ Temp	0.000 ohm.m @ 0.00 degC
Max Recorded Temp	0.00 degC		

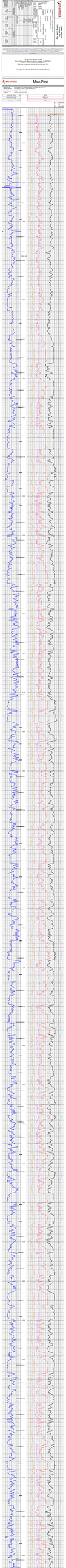

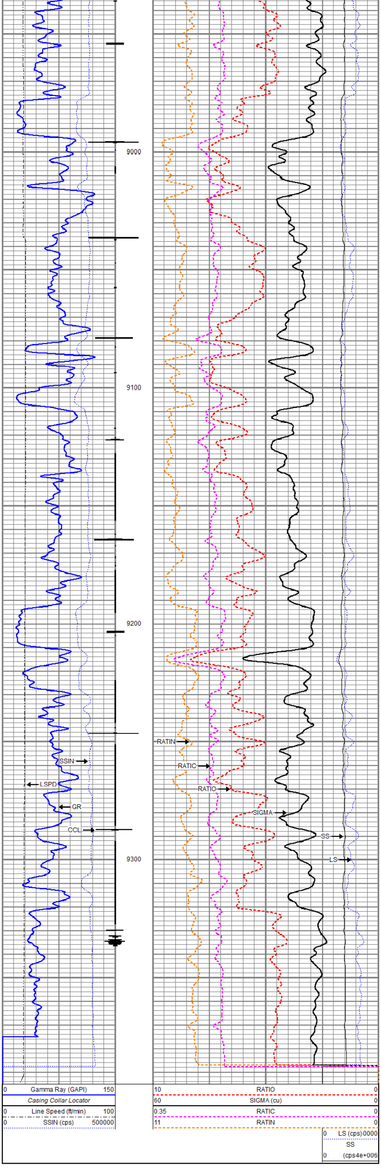

RELIANCE WIRELINE SERVICES

Repeat Pass

Database File	tep_youberg sr 322-12\tep_youberg sr 322-12_pdn_09-14-17.db
Dataset Pathname	REPEAT\tep_youberg_sr_322-12_pdn_repeat_shift_
Presentation Format	ros_pdn
Dataset Creation	Sun Sep 17 20:07:46 2017
Charted by	Depth in Feet scaled 1:240

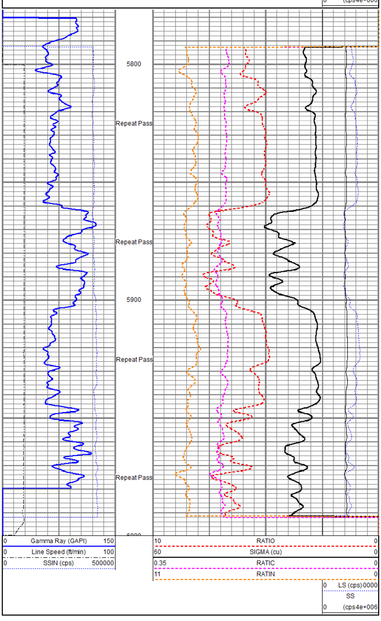



Sensor	Offset (ft)	Schematic	Description	Length (ft)	O.D. (in)	Weight (lb)
			Titan_Electric_Cable_Heads-Titan_1-11 Electric Cable Head with 1" Fishing Neck	11.03	1.69	5.40
			Telemetry-Antares Antares Telemetry / Gamma / CCL	4.07	1.70	17.60
			Generator-Antares Antares Neutron Generator	19.03	1.70	85.80

Dataset: pdn tool db: fieldwellrun1\PDN_Tool_Diagram
Total length: 24.13 ft
Total weight: 108.80 lb
O.D.: 1.70 in

RELIANCE WIRELINE SERVICES

Company	TEP Rocky Mountain LLC
Well	Youberg SR 322-12
Field	Rulison
County	Garfield
State	Colorado