







## Legend

-  Spacing Unit Boundary
-  Hard Line Box
-  Well Path
-  Boomerang Pad
-  Union Pacific Lease
-  SRC Leasehold

## Lease Description

Lessor: Union Pacific Railroad Company  
Lessee: Pan American Petroleum Corporation  
Reception No.: 1562223  
Lease Date: 11/30/1970  
Legal Description: 5N 66W, 6<sup>th</sup> P.M.  
Section 5: Lot 2 (N/2NW/4), S/2NW/4,  
SW/4, SW/4SE/4  
Gross Acres: 5,681.59 Acres



SRC ENERGY

**Spacing Unit Map**  
**Boomerang 21-5**  
**DSU 28**  
**Unit 13 Spacing Unit**