

ASSIGNMENT, BILL OF SALE AND CONVEYANCE

This Assignment, Bill of Sale and Conveyance ("**Assignment**") is dated June 28, 2016 (the "**Closing Date**"), but effective for all purposes as of 7:00 a.m. Mountain Time on January 1, 2016 (the "**Effective Time**"), by and from **Grizzly Petroleum Company, LLC**, a Colorado limited liability company, and **Great Western Operating Company, LLC**, a Colorado limited liability company, both of whose address is 1801 Broadway, Suite 500, Denver, Colorado 80202 (collectively, "**Assignor**"), to **Extraction Oil & Gas, LLC**, a Colorado limited liability company, whose address is 371 17th Street, Suite 5300, Denver, Colorado 80202 ("**Assignee**").

In consideration of the mutual promises contained herein, one hundred dollars (\$100.00) and other good and valuable consideration, the receipt and sufficiency of which are hereby acknowledged, Assignor hereby sells, assigns, transfers, grants, bargains, and conveys to Assignee all of Assignor's right, title, and interest in and to the following real property, personal property and contractual interests (collectively, the "**Assets**"):

A. The oil and gas leases described on Exhibit A-1 attached hereto and made a part hereof, but only as to the depths owned by Assignor in the specific lands shown on Exhibit A-1 ("**Leases**"), and the oil and gas wells, whether: (a) producing; (b) permitted; (c) in the process of being noticed, proposed and permitted; or (d) shut-in, described on Exhibit A-2 attached hereto and made a part hereof ("**Wells**");

B. The permits, licenses, approvals, unitization agreements, pooling agreements, operating agreements, production sales contracts or other contracts and agreements related to the properties, lands, rights and interests, described in clause A., above, and described on Exhibit A-3, attached hereto and made a part hereof, in each case to the extent used or held for use in connection with the ownership, use or operation of the Leases and the Wells;

C. The rights-of-way, easements, servitudes, surface use agreements and other surface rights related to the ownership, use or operation of the Leases and Wells as set forth on Exhibit A-4, attached hereto and made a part hereof, but in each case only to the extent required for operations on or attributable to the Leases and Wells;

D. All tangible personal property, equipment, fixtures, facilities, and improvements located on the lands covered by the Leases or on lands pooled or unitized therewith and owned for the production, treating, storing, transportation, or marketing of oil, gas, and other Hydrocarbons (as defined below) from the Leases, including, without limitation, well heads, casing, tubing, tanks, pumps, compressors, boilers, separators, and other appurtenances;

E. The oil, gas, natural gas, casinghead gas, drip gasoline, natural gasoline, natural gas liquids, condensate, crude oil, and other hydrocarbons, whether gaseous or liquid ("**Hydrocarbons**") produced or severed on or after the Effective Time under (or, in the case of a pooled unit, attributable to) the Leases; and

F. All files, records, information and data, whether written or electronically stored, primarily relating to the Assets in Assignor's possession including, but not limited to land and title records (including abstracts of title, title opinions and title curative documents); contracts and related documents; correspondence; and operations, environmental, production and accounting records, but excluding from the foregoing (i) files, records and other data subject to written unaffiliated third-party contractual restrictions on disclosure or transfer for which no consent to disclose or transfer has been received, or to the extent such disclosure or transfer is subjected to payment of a fee or other consideration that the receiving Party has not agreed to pay; (ii) all proprietary technology and improvements, proprietary or licensed computer software, seismic data and interpretations thereof, patents, trade secrets, copyrights, names, trademarks and logos; and (iii) all documents (other than title opinions) that may be protected by the attorney-client privilege, work product doctrine, or other applicable privilege.

Notwithstanding anything to the contrary in Paragraphs (A) through (F) above or elsewhere herein, the Assets, Leases and Wells do not include the following:

- (i) Great Western's interest in and to the wellbores of the Tailholt FD 11-002HN, API No. 05-123-38616, and the Tailholt FD 11-039HN, API No. 05-123-38579 (collectively, the "Tailholt Wellbores"), both with surface locations in the NW/4NW/4 of Section 11, Township 6 North, Range 67 West, 6th P.M., together with all rights in and to any Great Western leasehold interests contributing to the Tailholt Wellbores' respective drilling and spacing units, as designated by the Colorado Oil and Gas Conservation Commission, but only to the extent that such leasehold interests contribute to operation and production from the Tailholt Wellbores;
- (ii) Great Western's interest in and to the wellbore of the Burr FD 23-219HC, API No. 05-123-40883 (the "Burr 219HC Wellbore"), with a surface location in the SE/4SE/4 of Section 24, Township 6 North, Range 67 West, 6th P.M., together with all rights in and to any Great Western leasehold interests contributing to the Burr 219HC Wellbore's drilling and spacing unit, as designated by the Colorado Oil and Gas Conservation Commission, but only to the extent that such leasehold interests contribute to operation and production from the Burr 219HC Wellbore;
- (iii) Great Western's interest in and to the wellbore of the Rubyana 13C-32W, API No. 05-123-38914 (the "Rubyana 13C-32W Wellbore"), with a surface location in the SE/4SE/4 of Section 13, Township 6 North, Range 67 West, 6th P.M., together with all rights in and to any Great Western leasehold interests contributing to the Rubyana 13C-32W Wellbore's drilling and spacing unit, as designated by the Colorado Oil and Gas Conservation Commission, but only to the extent that such leasehold interests contribute to operation and production from the Rubyana 13C-32W Wellbore;
- (iv) All of Great Western's leasehold interests within the S/2NW/4 of Section 24, Township 6 North, Range 67 West, but only to the extent necessary for the

operation and production of two future 318A horizontal wells, tentatively named the Burr FD 23-219HN and Burr FD 23-219AHN, located within the S/2 of Section 23 or the S/2 of Section 24, Township 6 North, Range 67 West, drilled under Colorado Oil and Gas Conservation Commission Rule 318A (the "318A Wellbores"); and even then, if and only if the drilling and spacing units for such 318A Wellbores include any portion of the S/2NW/4 of Section 24, Township 6 North, Range 67 West;

- (v) the 318A Wellbores; and
- (vi) Any tangible personal property, equipment, fixtures, facilities, and improvements located on the lands covered by the Leases or on lands pooled or unitized therewith and owned for the production, treating, storing, transportation, or marketing of oil, gas, and other Hydrocarbons from the wellbores or leasehold interests described in paragraphs (i) through (v), above, including, without limitation, well heads, casing, tubing, tanks, pumps, compressors, boilers, separators, and other appurtenances;

all of which are excepted and reserved to Assignor.

TO HAVE AND TO HOLD forever all and singular the Assets together with all rights, titles, interests, estates, remedies, powers, and privileges thereunto appertaining unto Assignee and Assignee's successors and assigns, subject however to the terms and conditions of this Assignment.

This Assignment is made subject to the following terms and conditions:

1. This Assignment is being made pursuant to the terms of that certain Exchange Agreement dated April 25, 2016 (the "**Agreement**"). All capitalized terms used but not defined herein shall have the meanings given to them in the Agreement. If there is a conflict between the terms of this Assignment and the terms of the Agreement, the terms of the Agreement shall control to the extent of the conflict. Assignor and Assignee intend that the terms of the Agreement remain separate and distinct from and do not merge into the terms of this Assignment.

2. ASSIGNOR WARRANTS TITLE TO THE ASSETS FROM AND AGAINST ALL PERSONS CLAIMING BY, THROUGH AND UNDER ASSIGNOR, BUT NOT OTHERWISE, AND EXCEPT FOR THAT WARRANTY EXPRESSLY MADE ABOVE AND EXCEPT FOR THE EXPRESS REPRESENTATIONS AND WARRANTIES OF ASSIGNOR CONTAINED IN THE AGREEMENT, ASSIGNOR EXPRESSLY DISCLAIMS AND NEGATES ANY REPRESENTATION, COVENANT OR WARRANTY, EXPRESS OR IMPLIED, AT COMMON LAW, BY STATUTE OR OTHERWISE, RELATING TO THE CONDITION OF THE ASSETS AND ANY PERSONAL PROPERTY, EQUIPMENT, FIXTURES AND ITEMS OF MOVABLE PROPERTY COMPRISING ANY PART OF THE ASSETS INCLUDING (i) ANY

IMPLIED OR EXPRESS WARRANTY OF FITNESS FOR ANY PARTICULAR PURPOSE OR WARRANTY OF MERCHANTABILITY; (ii) ANY IMPLIED OR EXPRESS WARRANTY OF CONFORMITY TO MODELS OR SAMPLES OF MATERIALS; (iii) ANY RIGHTS OF ASSIGNEE UNDER APPLICABLE STATUTES TO CLAIM DIMINUTION OF CONSIDERATION OR RETURN OF THE PURCHASE PRICE; (iv) ANY CLAIM BY ASSIGNEE FOR DAMAGES BECAUSE OF DEFECTS OR OTHER VICES, WHETHER KNOWN OR UNKNOWN; (v) ANY IMPLIED OR EXPRESS WARRANTY REGARDING ENVIRONMENTAL LAWS, THE RELEASE OF MATERIALS INTO THE ENVIRONMENT INCLUDING, WITHOUT LIMITATION, NORM OR ASBESTOS, OR PROTECTION OF THE ENVIRONMENT OR HEALTH; OR (vi) ANY IMPLIED OR EXPRESS WARRANTY REGARDING TITLE TO ANY OF THE ASSETS, EXCEPT FOR THE WARRANTY OF TITLE PROVIDED IN THIS ASSIGNMENT. IT IS THE EXPRESS INTENTION OF ASSIGNOR AND ASSIGNEE THAT, EXCEPT AS OTHERWISE SET FORTH IN THIS ASSIGNMENT, OR IN THE AGREEMENT, THE PERSONAL PROPERTY, EQUIPMENT, FIXTURES AND ITEMS AND THE CONDITION OF THE ASSETS ARE BEING CONVEYED TO ASSIGNEE "AS IS, WHERE IS," WITH ALL FAULTS, AND IN THEIR PRESENT CONDITION AND STATE OF REPAIR.

3. To the extent permitted by law, Assignee shall be subrogated to Assignor's rights in and to representations, warranties and covenants previously received by Assignor with respect to the Assets. Assignor hereby grants and transfers to Assignee, its successors and assigns, to the extent so transferable and permitted by law, the benefit of and the right to enforce the covenants, representations and warranties, if any, which Assignor is entitled to enforce with respect to the Assets, but only to the extent not enforced by Assignor.

4. Assignee assumes and agrees to pay, perform, fulfill and discharge its proportionate share of all claims, costs, expenses, liabilities and obligations accruing or relating to the owning, developing, exploring, operating or maintaining of the Assets after the Effective Time, and all obligations arising under agreements covering or relating to the Assets, all as more particularly set forth in the Agreement. Assignor and Assignee have apportioned other liabilities and obligations in the Agreement.

5. Assignor and Assignee may execute separate governmental form assignments of the Assets on officially approved forms, in sufficient counterparts to satisfy applicable statutory and regulatory requirements. Those assignments shall be deemed to contain all of the exceptions, reservations, warranties, rights, titles, power and privileges set forth herein as fully as though they were set forth in each such assignment. The interests conveyed by such separate assignments are the same, and not in addition to, the Assets conveyed herein.

6. Assignor and Assignee agree to take all such further reasonable actions to execute, acknowledge and deliver all such further documents that are reasonably necessary or useful in carrying out the purpose of this Assignment.

7. This Assignment binds and inures to the benefit of Assignor and Assignee and their respective successors and assigns.

8. This Assignment may be executed in any number of counterparts, each of which shall be deemed an original and all of which taken together shall constitute but one and the same instrument.

IN WITNESS WHEREOF, the undersigned have caused this instrument to be executed by its duly authorized undersigned officer, effective for all purposes as of the Effective Time.

Assignor:
Grizzly Petroleum Company, LLC

By: [Signature]
Name: Steve R. Stacy
Title: Vice President

Assignee:
Extraction Oil & Gas, LLC

By: [Signature]
Name: Matt Owens
Title: President

Assignor:
Great Western Operating Company, LLC

By: [Signature]
Name: Steve R. Stacy
Title: Sr. Vice President

ACKNOWLEDGEMENTS


STATE OF COLORADO)
) ss.
COUNTY OF DENVER)

The foregoing instrument was acknowledged before me this 28th day of **June, 2016**, by **Steve R. Stacy as Vice President of Grizzly Petroleum Company, LLC**, on behalf of said limited liability company.

Witness my hand and official seal.

My Commission Expires: 6/11/2018

[seal]



[Signature]
Notary Public


STATE OF COLORADO)
) ss.
 COUNTY OF DENVER)

The foregoing instrument was acknowledged before me this 28th day of **June, 2016**, by Steve R. Stacy as Sr. Vice President of **Great Western Operating Company, LLC**, on behalf of said limited liability company.

Witness my hand and official seal.

My Commission Expires: 6/11/2018

[seal]



Janet C. Willson
 Notary Public


STATE OF COLORADO)
) ss.
 COUNTY OF DENVER)

The foregoing instrument was acknowledged before me this 28th day of **June, 2016**, by **Matt Owens** as **President of Extraction Oil & Gas, LLC**, on behalf of said limited liability company.

Witness my hand and official seal.

My Commission Expires: May 1, 2018

[seal]



Allyson Vistica
 Notary Public

EXHIBIT A-1

Attached to and made a part of that certain Assignment, Bill of Sale And Conveyance by and between Great Western Operating Company, LLC, Grizzly Petroleum Company, LLC, and Extraction Oil & Gas, LLC dated June 28, 2016 and made effective at 7:00 a.m. January 1, 2016

LEASES

T6N-R67W-Section 2						
Case	Lessor	Lessee	Current Lessee	Lease Date	County	Rec. Date
COL 21-1969-02	BRIUCE LIND, ALAN W LIND, MONA K LIND MORTON	GRIZZLY PETROLEUM COMPANY LLC	GRIZZLY PETROLEUM COMPANY LLC	12/28/14	Weld	05/20/15
COL 21-1969-01	BRIUCE E LIND, ALAN W LIND, MONA K LIND MORTON	SHARP ENERGY RESOURCES LLC	GRIZZLY PETROLEUM COMPANY LLC	09/05/13	Weld	04/30/14
COL 21-1699-01	TIMBER RIDGE RESOURCES, LLC	GRIZZLY PETROLEUM COMPANY LLC	GRIZZLY PETROLEUM COMPANY, LLC	03/04/13	Weld	05/14/13
COL 21-1461-01	CHARLES J MANWEILER AND LINDA BESS	SHARP ENERGY RESOURCES LLC	GRIZZLY PETROLEUM COMPANY LLC	07/29/13	Weld	11/19/13
COL 21-2000	LOUP RESERVOIR COMPANY	SHARP ENERGY RESOURCES LLC	GRIZZLY PETROLEUM COMPANY LLC	10/01/13	Weld	01/08/14
COL 21-2001-01	TOWN OF SEVERANCE	SHARP ENERGY RESOURCES LLC	GRIZZLY PETROLEUM COMPANY LLC	10/01/13	Weld	1/8/2014
COL 21-2003	THOMAS G FRANCHI	SHARP ENERGY RESOURCES LLC	GRIZZLY PETROLEUM COMPANY LLC	10/17/13	Weld	12/13/13
COL 21-2004	THOMAS G FRANCHI AND SEVERANCE INVESTMENT GROUP LLC	SHARP ENERGY RESOURCES LLC	GRIZZLY PETROLEUM COMPANY LLC	09/18/13	Weld	03/12/14
COL 21-2003-01	MOSIER QUARTET	GRIZZLY PETROLEUM COMPANY LLC	GRIZZLY PETROLEUM COMPANY LLC	11/21/13	Weld	10/01/14
COL 21-2009-01	VINCENT L SHARP II AND JENNIFER L SHARP	GRIZZLY PETROLEUM COMPANY LLC	GRIZZLY PETROLEUM COMPANY LLC	10/22/14	Weld	05/01/14
COL 21-2706	DAWN R GRANDBROS	GRIZZLY PETROLEUM COMPANY LLC	GRIZZLY PETROLEUM COMPANY LLC	10/22/14	Weld	11/06/14
COL 21-2707	NATHAN F LOPEZ AND TARA D LOPEZ	GRIZZLY PETROLEUM COMPANY LLC	GRIZZLY PETROLEUM COMPANY LLC	10/22/14	Weld	11/06/14
COL 21-2706	RONALD PEREZ AND KENDALL PEREZ	GRIZZLY PETROLEUM COMPANY LLC	GRIZZLY PETROLEUM COMPANY LLC	10/22/14	Weld	11/06/14
COL 21-2705	ROBERT A JOHNSON	GRIZZLY PETROLEUM COMPANY LLC	GRIZZLY PETROLEUM COMPANY LLC	10/22/14	Weld	11/06/14
COL 21-2704	MARLEEN M DINMYER AND DENNIS R DINMYER	GRIZZLY PETROLEUM COMPANY LLC	GRIZZLY PETROLEUM COMPANY LLC	10/22/14	Weld	11/06/14
Lease Legal Description						
TOWNSHIP 6 NORTH, RANGE 67 WEST, 6TH P.M. SEC. 2, A PART OF THE E2 AS MORE PARTICULARLY DESCRIBED IN MINERAL DEED DATED FEBRUARY 24, 1959 FROM ED LIND TO WILLIE LIND AND RECORDED IN BOOK 1534 UNDER RECEPTION NO. 123002 IN THE COUNTY CLERK'S OFFICE OF WELD COUNTY, COLORADO.						
TOWNSHIP 6 NORTH, RANGE 67 WEST, 6TH P.M. SEC. 2, A PART OF THE E2 AS MORE PARTICULARLY DESCRIBED IN MINERAL DEED DATED FEBRUARY 24, 1959 FROM ED LIND TO WILLIE LIND AND RECORDED IN BOOK 1534 UNDER RECEPTION NO. 123002 IN THE COUNTY CLERK'S OFFICE OF WELD COUNTY, COLORADO.						
TOWNSHIP 6 NORTH, RANGE 67 WEST, 6TH P.M. SEC. 2, LOT 1 B OF RECORDED EXEMPTION NO. 0807-00-4-RELEA/ EXCEPT THE TIMBER RIDGE PUD 1ST, 2ND, AND 3RD FILINGS, BEING PART OF THE SE4 OF SECTION 2, SEE RECORDED EXEMPTION AT RECEPTION NO. 249706, MAP OF TIMBER RIDGE ANNEXATION NO. 1 AT RECEPTION NO. 2481096 AND TIMBER RIDGE PUD THIRD FILING AT RECEPTION NO. 2560109 OF THE RECORDS OF WELD COUNTY, CO.						
TOWNSHIP 6 NORTH, RANGE 67 WEST, 6TH P.M. SEC. 2, A PART OF THE SE, BEING LOT 1 OF RECORDED EXEMPTION NO. 0807-00-4-RELEA/ AND RECORDED 6/19/96 IN BK. 1552 RECEPTION NO. 2497080 IN THE COUNTY CLERK'S OFFICE OF WELD COUNTY, CO. CONTAINING 19.46 ACS, 800L.						
TOWNSHIP 6 NORTH, RANGE 67 WEST, 6TH P.M. SEC. 2, TWO(2) PARCELS, BEING A 17.30 ACRE PARCEL AND AN 8.50 ACRE PARCEL IN THE SINE AND THE NEST OF SECTION 2, LYING EAST OF THE EAST LINE OF THE GREAT WESTERN RAILROAD IN SAID SINE AND THE NEST OF THE FOLLOWING DESCRIBED LINE: CONSIDERING THE EAST LINE OF SAID SE4 AS BEARING NORTH 00°01'00" WEST, SE4 AND NORTH OF THE FOLLOWING DESCRIBED LINE: CONSIDERING THE EAST LINE OF SAID SE4 AS BEARING NORTH 00°01'00" WEST, SE4 AND NORTH OF THE FOLLOWING DESCRIBED LINE: CONSIDERING THE EAST LINE OF SAID SE4 AS BEARING NORTH 00°01'00" WEST, SE4 AND NORTH OF THE FOLLOWING DESCRIBED LINE: CONSIDERING THE EAST LINE OF SAID SE4 AS BEARING NORTH 00°01'00" WEST, SE4 AND NORTH OF THE FOLLOWING DESCRIBED LINE: CONSIDERING THE EAST LINE OF SAID SE4 AS BEARING NORTH 00°01'00" WEST, SE4 AND NORTH OF THE FOLLOWING DESCRIBED LINE: CONSIDERING THE EAST LINE OF SAID SE4 AS BEARING NORTH 00°01'00" WEST, SE4 AND NORTH OF THE FOLLOWING DESCRIBED LINE: CONSIDERING THE EAST LINE OF SAID SE4 AS BEARING NORTH 00°01'00" WEST, SE4 AND NORTH OF THE FOLLOWING DESCRIBED LINE: CONSIDERING THE EAST LINE OF SAID SE4 AS BEARING NORTH 00°01'00" WEST, SE4 AND NORTH OF THE FOLLOWING DESCRIBED LINE: CONSIDERING THE EAST LINE OF SAID SE4 AS BEARING NORTH 00°01'00" WEST, SE4 AND NORTH OF THE FOLLOWING DESCRIBED LINE: CONSIDERING THE EAST LINE OF SAID SE4 AS BEARING NORTH 00°01'00" WEST, SE4 AND NORTH OF THE FOLLOWING DESCRIBED LINE: CONSIDERING THE EAST LINE OF SAID SE4 AS BEARING NORTH 00°01'00" WEST, SE4 AND NORTH OF THE FOLLOWING DESCRIBED LINE: CONSIDERING THE EAST LINE OF SAID SE4 AS BEARING NORTH 00°01'00" WEST, SE4 AND NORTH OF THE FOLLOWING DESCRIBED LINE: CONSIDERING THE EAST LINE OF SAID SE4 AS BEARING NORTH 00°01'00" WEST, SE4 AND NORTH OF THE FOLLOWING DESCRIBED LINE: CONSIDERING THE EAST LINE OF SAID SE4 AS BEARING NORTH 00°01'00" WEST, SE4 AND NORTH OF THE FOLLOWING DESCRIBED LINE: CONSIDERING THE EAST LINE OF SAID SE4 AS BEARING NORTH 00°01'00" WEST, SE4 AND NORTH OF THE FOLLOWING DESCRIBED LINE: CONSIDERING THE EAST LINE OF SAID SE4 AS BEARING NORTH 00°01'00" WEST, SE4 AND NORTH OF THE FOLLOWING DESCRIBED LINE: CONSIDERING THE EAST LINE OF SAID SE4 AS BEARING NORTH 00°01'00" WEST, SE4 AND NORTH OF THE FOLLOWING DESCRIBED LINE: CONSIDERING THE EAST LINE OF SAID SE4 AS BEARING NORTH 00°01'00" WEST, SE4 AND NORTH OF THE FOLLOWING DESCRIBED LINE: CONSIDERING THE EAST LINE OF SAID SE4 AS BEARING NORTH 00°01'00" WEST, SE4 AND NORTH OF THE FOLLOWING DESCRIBED LINE: CONSIDERING THE EAST LINE OF SAID SE4 AS BEARING NORTH 00°01'00" WEST, SE4 AND NORTH OF THE FOLLOWING DESCRIBED LINE: CONSIDERING THE EAST LINE OF SAID SE4 AS BEARING NORTH 00°01'00" WEST, SE4 AND NORTH OF THE FOLLOWING DESCRIBED LINE: CONSIDERING THE EAST LINE OF SAID SE4 AS BEARING NORTH 00°01'00" WEST, SE4 AND NORTH OF THE FOLLOWING DESCRIBED LINE: CONSIDERING THE EAST LINE OF SAID SE4 AS BEARING NORTH 00°01'00" WEST, SE4 AND NORTH OF THE FOLLOWING DESCRIBED LINE: CONSIDERING THE EAST LINE OF SAID SE4 AS BEARING NORTH 00°01'00" WEST, SE4 AND NORTH OF THE FOLLOWING DESCRIBED LINE: CONSIDERING THE EAST LINE OF SAID SE4 AS BEARING NORTH 00°01'00" WEST, SE4 AND NORTH OF THE FOLLOWING DESCRIBED LINE: CONSIDERING THE EAST LINE OF SAID SE4 AS BEARING NORTH 00°01'00" WEST, SE4 AND NORTH OF THE FOLLOWING DESCRIBED LINE: CONSIDERING THE EAST LINE OF SAID SE4 AS BEARING NORTH 00°01'00" WEST, SE4 AND NORTH OF THE FOLLOWING DESCRIBED LINE: CONSIDERING THE EAST LINE OF SAID SE4 AS BEARING NORTH 00°01'00" WEST, SE4 AND NORTH OF THE FOLLOWING DESCRIBED LINE: CONSIDERING THE EAST LINE OF SAID SE4 AS BEARING NORTH 00°01'00" WEST, SE4 AND NORTH OF THE FOLLOWING DESCRIBED LINE: CONSIDERING THE EAST LINE OF SAID SE4 AS BEARING NORTH 00°01'00" WEST, SE4 AND NORTH OF THE FOLLOWING DESCRIBED LINE: CONSIDERING THE EAST LINE OF SAID SE4 AS BEARING NORTH 00°01'00" WEST, SE4 AND NORTH OF THE FOLLOWING DESCRIBED LINE: CONSIDERING THE EAST LINE OF SAID SE4 AS BEARING NORTH 00°01'00" WEST, SE4 AND NORTH OF THE FOLLOWING DESCRIBED LINE: CONSIDERING THE EAST LINE OF SAID SE4 AS BEARING NORTH 00°01'00" WEST, SE4 AND NORTH OF THE FOLLOWING DESCRIBED LINE: CONSIDERING THE EAST LINE OF SAID SE4 AS BEARING NORTH 00°01'00" WEST, SE4 AND NORTH OF THE FOLLOWING DESCRIBED LINE: CONSIDERING THE EAST LINE OF SAID SE4 AS BEARING NORTH 00°01'00" WEST, SE4 AND NORTH OF THE FOLLOWING DESCRIBED LINE: CONSIDERING THE EAST LINE OF SAID SE4 AS BEARING NORTH 00°01'00" WEST, SE4 AND NORTH OF THE FOLLOWING DESCRIBED LINE: CONSIDERING THE EAST LINE OF SAID SE4 AS BEARING NORTH 00°01'00" WEST, SE4 AND NORTH OF THE FOLLOWING DESCRIBED LINE: CONSIDERING THE EAST LINE OF SAID SE4 AS BEARING NORTH 00°01'00" WEST, SE4 AND NORTH OF THE FOLLOWING DESCRIBED LINE: CONSIDERING THE EAST LINE OF SAID SE4 AS BEARING NORTH 00°01'00" WEST, SE4 AND NORTH OF THE FOLLOWING DESCRIBED LINE: CONSIDERING THE EAST LINE OF SAID SE4 AS BEARING NORTH 00°01'00" WEST, SE4 AND NORTH OF THE FOLLOWING DESCRIBED LINE: CONSIDERING THE EAST LINE OF SAID SE4 AS BEARING NORTH 00°01'00" WEST, SE4 AND NORTH OF THE FOLLOWING DESCRIBED LINE: CONSIDERING THE EAST LINE OF SAID SE4 AS BEARING NORTH 00°01'00" WEST, SE4 AND NORTH OF THE FOLLOWING DESCRIBED LINE: CONSIDERING THE EAST LINE OF SAID SE4 AS BEARING NORTH 00°01'00" WEST, SE4 AND NORTH OF THE FOLLOWING DESCRIBED LINE: CONSIDERING THE EAST LINE OF SAID SE4 AS BEARING NORTH 00°01'00" WEST, SE4 AND NORTH OF THE FOLLOWING DESCRIBED LINE: CONSIDERING THE EAST LINE OF SAID SE4 AS BEARING NORTH 00°01'00" WEST, SE4 AND NORTH OF THE FOLLOWING DESCRIBED LINE: CONSIDERING THE EAST LINE OF SAID SE4 AS BEARING NORTH 00°01'00" WEST, SE4 AND NORTH OF THE FOLLOWING DESCRIBED LINE: CONSIDERING THE EAST LINE OF SAID SE4 AS BEARING NORTH 00°01'00" WEST, SE4 AND NORTH OF THE FOLLOWING DESCRIBED LINE: CONSIDERING THE EAST LINE OF SAID SE4 AS BEARING NORTH 00°01'00" WEST, SE4 AND NORTH OF THE FOLLOWING DESCRIBED LINE: CONSIDERING THE EAST LINE OF SAID SE4 AS BEARING NORTH 00°01'00" WEST, SE4 AND NORTH OF THE FOLLOWING DESCRIBED LINE: CONSIDERING THE EAST LINE OF SAID SE4 AS BEARING NORTH 00°01'00" WEST, SE4 AND NORTH OF THE FOLLOWING DESCRIBED LINE: CONSIDERING THE EAST LINE OF SAID SE4 AS BEARING NORTH 00°01'00" WEST, SE4 AND NORTH OF THE FOLLOWING DESCRIBED LINE: CONSIDERING THE EAST LINE OF SAID SE4 AS BEARING NORTH 00°01'00" WEST, SE4 AND NORTH OF THE FOLLOWING DESCRIBED LINE: CONSIDERING THE EAST LINE OF SAID SE4 AS BEARING NORTH 00°01'00" WEST, SE4 AND NORTH OF THE FOLLOWING DESCRIBED LINE: CONSIDERING THE EAST LINE OF SAID SE4 AS BEARING NORTH 00°01'00" WEST, SE4 AND NORTH OF THE FOLLOWING DESCRIBED LINE: CONSIDERING THE EAST LINE OF SAID SE4 AS BEARING NORTH 00°01'00" WEST, SE4 AND NORTH OF THE FOLLOWING DESCRIBED LINE: CONSIDERING THE EAST LINE OF SAID SE4 AS BEARING NORTH 00°01'00" WEST, SE4 AND NORTH OF THE FOLLOWING DESCRIBED LINE: CONSIDERING THE EAST LINE OF SAID SE4 AS BEARING NORTH 00°01'00" WEST, SE4 AND NORTH OF THE FOLLOWING DESCRIBED LINE: CONSIDERING THE EAST LINE OF SAID SE4 AS BEARING NORTH 00°01'00" WEST, SE4 AND NORTH OF THE FOLLOWING DESCRIBED LINE: CONSIDERING THE EAST LINE OF SAID SE4 AS BEARING NORTH 00°01'00" WEST, SE4 AND NORTH OF THE FOLLOWING DESCRIBED LINE: CONSIDERING THE EAST LINE OF SAID SE4 AS BEARING NORTH 00°01'00" WEST, SE4 AND NORTH OF THE FOLLOWING DESCRIBED LINE: CONSIDERING THE EAST LINE OF SAID SE4 AS BEARING NORTH 00°01'00" WEST, SE4 AND NORTH OF THE FOLLOWING DESCRIBED LINE: CONSIDERING THE EAST LINE OF SAID SE4 AS BEARING NORTH 00°01'00" WEST, SE4 AND NORTH OF THE FOLLOWING DESCRIBED LINE: CONSIDERING THE EAST LINE OF SAID SE4 AS BEARING NORTH 00°01'00" WEST, SE4 AND NORTH OF THE FOLLOWING DESCRIBED LINE: CONSIDERING THE EAST LINE OF SAID SE4 AS BEARING NORTH 00°01'00" WEST, SE4 AND NORTH OF THE FOLLOWING DESCRIBED LINE: CONSIDERING THE EAST LINE OF SAID SE4 AS BEARING						

EXHIBIT A-1

Attached to and made a part of that certain Assignment, Bill of Sale And Conveyance by and between Great Western Operating Company, LLC, Grizzly Petroleum Company, LLC, and Extraction Oil & Gas, LLC
dated June 28, 2016 and made effective at 7:00 a.m. January 1, 2016

CO131-2708	MICHAEL E KELLY	GRIZZLY PETROLEUM COMPANY LLC	GRIZZLY PETROLEUM COMPANY LLC	10/22/14	Wdd	11/06/14	41699651	TOWNSHIP 6 NORTH RANGE 67 WEST 6TH P.M SEC. 2, LOT 10, BLOCK 10, TIMBER RIDGE PUD, THIRD FILING, TOWN OF SEVERANCE, ACCORDING TO THE PLAT RECORDED FEB 10, 2005 AT RECEPTION NO. 2960109
CO131-2763	JENNIFER C KALOUS AND CODY W KALOUS	GRIZZLY PETROLEUM COMPANY LLC	GRIZZLY PETROLEUM COMPANY LLC	10/22/14	Wdd	11/12/14	4160797	TOWNSHIP 6 NORTH RANGE 67 WEST 6TH P.M SEC. 2, LOT 3, BLOCK 4, TIMBER RIDGE PUD, 2ND FILING, TOWN OF SEVERANCE, ACCORDING TO THE PLAT RECD AUG 26, 2002 AT REC. NO. 2962131
CO131-2762	DAVID M GROSS	GRIZZLY PETROLEUM COMPANY LLC	GRIZZLY PETROLEUM COMPANY LLC	10/22/14	Wdd	11/12/14	4160798	TOWNSHIP 6 NORTH RANGE 67 WEST 6TH P.M SEC. 2, LOT 25, BLOCK 3, TIMBER RIDGE PUD, 2ND FILING, TOWN OF SEVERANCE, ACCORDING TO THE PLAT RECD AUG 26, 2002 AT REC. NO. 2962131
CO131-2761	JONATHAN STEVEN KNIGHT AND BRITTANY MARIE KNIGHT	GRIZZLY PETROLEUM COMPANY LLC	GRIZZLY PETROLEUM COMPANY LLC	10/22/14	Wdd	11/12/14	4160799	TOWNSHIP 6 NORTH RANGE 67 WEST 6TH P.M SEC. 2, LOT 17, BLOCK 4, TIMBER RIDGE PUD, 1ST FILING, TOWN OF SEVERANCE, ACCORDING TO THE PLAT RECD JUNE 1, 2001 AT REC. NO. 2634344
CO131-2760	LARRY D FELKER	GRIZZLY PETROLEUM COMPANY LLC	GRIZZLY PETROLEUM COMPANY LLC	10/22/14	Wdd	11/12/14	4160800	TOWNSHIP 6 NORTH RANGE 67 WEST 6TH P.M SEC. 2, LOT 5, BLOCK 6, SUNSET VIEW SUBDIVISION, 2ND FILING, TOWN OF SEVERANCE, ACCORDING TO THE PLAT RECD JUNE 23, 2003 AT REC. NO. 3075523
CO131-2759	ROCKY MOUNTAIN INVESTMENT GROUP LLC	GRIZZLY PETROLEUM COMPANY LLC	GRIZZLY PETROLEUM COMPANY LLC	10/22/14	Wdd	11/12/14	4160801	TOWNSHIP 6 NORTH RANGE 67 WEST 6TH P.M SEC. 2, LOT 13, BLOCK 5, TIMBER RIDGE PUD, 1ST FILING, TOWN OF SEVERANCE, ACCORDING TO THE PLAT RECD JUNE 1, 2001 AT REC. NO. 2634344
CO131-2758	CODY S CHARF AND SANANTHA M CHARF	GRIZZLY PETROLEUM COMPANY LLC	GRIZZLY PETROLEUM COMPANY LLC	10/22/14	Wdd	11/12/14	4160802	TOWNSHIP 6 NORTH RANGE 67 WEST 6TH P.M SEC. 2, LOT 14, BLOCK 3, SUNSET VIEW SUBDIVISION, 1ST FILING, TOWN OF SEVERANCE, ACCORDING TO THE PLAT RECD JUNE 26, 2002 AT REC. NO. 2964770
CO131-2757	TYLER STEELY AND TAMMERA A STEELY	GRIZZLY PETROLEUM COMPANY LLC	GRIZZLY PETROLEUM COMPANY LLC	10/22/14	Wdd	11/12/14	4160803	TOWNSHIP 6 NORTH RANGE 67 WEST 6TH P.M SEC. 2, LOT 2, BLOCK 2, SUNSET VIEW SUBDIVISION, 2ND FILING, TOWN OF SEVERANCE, ACCORDING TO THE PLAT RECD JUNE 23, 2003 AT REC. NO. 3075523
CO131-2756	TIMOTHY DEWESEF	GRIZZLY PETROLEUM COMPANY LLC	GRIZZLY PETROLEUM COMPANY LLC	10/22/14	Wdd	11/12/14	4160804	TOWNSHIP 6 NORTH RANGE 67 WEST 6TH P.M SEC. 2, LOT 14, BLOCK 4, SUNSET VIEW SUBDIVISION, 2ND FILING, TOWN OF SEVERANCE, ACCORDING TO THE PLAT RECD JUNE 1, 2001 AT REC. NO. 2634344
CO131-2755	TANNER L STALEY AND LORENA PASILLAS	GRIZZLY PETROLEUM COMPANY LLC	GRIZZLY PETROLEUM COMPANY LLC	10/22/14	Wdd	11/12/14	4160805	TOWNSHIP 6 NORTH RANGE 67 WEST 6TH P.M SEC. 2, LOT 10, BLOCK 3, SUNSET VIEW SUBDIVISION, 2ND FILING, TOWN OF SEVERANCE, ACCORDING TO THE PLAT RECD JUNE 1, 2001 AT REC. NO. 2634344
CO131-2754	CLYDE W LUTON	GRIZZLY PETROLEUM COMPANY LLC	GRIZZLY PETROLEUM COMPANY LLC	10/22/14	Wdd	11/12/14	4160806	TOWNSHIP 6 NORTH RANGE 67 WEST 6TH P.M SEC. 2, LOT 10, BLOCK 3, SUNSET VIEW SUBDIVISION, 2ND FILING, TOWN OF SEVERANCE, ACCORDING TO THE PLAT RECD JUNE 1, 2001 AT REC. NO. 2634344
CO131-2773	BROOKE BEST	GRIZZLY PETROLEUM COMPANY LLC	GRIZZLY PETROLEUM COMPANY LLC	10/22/14	Wdd	11/12/14	4160807	TOWNSHIP 6 NORTH RANGE 67 WEST 6TH P.M SEC. 2, LOT 13, BLOCK 4, TIMBER RIDGE PUD, 1ST FILING, TOWN OF SEVERANCE, ACCORDING TO THE PLAT RECD JUNE 1, 2001 AT REC. NO. 2634344
CO131-2772	JON DOUGLAS SPRINKS	GRIZZLY PETROLEUM COMPANY LLC	GRIZZLY PETROLEUM COMPANY LLC	10/22/14	Wdd	11/12/14	4160808	TOWNSHIP 6 NORTH RANGE 67 WEST 6TH P.M SEC. 2, LOT 4, BLOCK 6, TIMBER RIDGE PUD, 1ST FILING, TOWN OF SEVERANCE, ACCORDING TO THE PLAT RECD JUNE 1, 2001 AT REC. NO. 2634344
CO131-2771	SETH BAUCKE	GRIZZLY PETROLEUM COMPANY LLC	GRIZZLY PETROLEUM COMPANY LLC	10/22/14	Wdd	11/12/14	4160809	TOWNSHIP 6 NORTH RANGE 67 WEST 6TH P.M SEC. 2, LOT 4, BLOCK 2, SUNSET VIEW SUBDIVISION, 1ST FILING, TOWN OF SEVERANCE, ACCORDING TO THE PLAT RECD JUNE 26, 2002 AT REC. NO. 2964770
CO131-2770	SCOTT G HARENSTEIN	GRIZZLY PETROLEUM COMPANY LLC	GRIZZLY PETROLEUM COMPANY LLC	10/22/14	Wdd	11/12/14	4160810	TOWNSHIP 6 NORTH RANGE 67 WEST 6TH P.M SEC. 2, LOT 2, BLOCK 3, TIMBER RIDGE PUD, 1ST FILING, TOWN OF SEVERANCE, ACCORDING TO THE PLAT RECD JUNE 1, 2001 AT REC. NO. 2634344
CO131-2769	ROBERT BLEDSOE	GRIZZLY PETROLEUM COMPANY LLC	GRIZZLY PETROLEUM COMPANY LLC	10/22/14	Wdd	11/12/14	4160811	TOWNSHIP 6 NORTH RANGE 67 WEST 6TH P.M SEC. 2, LOT 14, BLOCK 3, TIMBER RIDGE PUD, 1ST FILING, TOWN OF SEVERANCE, ACCORDING TO THE PLAT RECD JUNE 1, 2001 AT REC. NO. 2634344
CO131-2768	MICHAEL J CLANCY AND ROHN R RIES	GRIZZLY PETROLEUM COMPANY LLC	GRIZZLY PETROLEUM COMPANY LLC	10/22/14	Wdd	11/12/14	4160812	TOWNSHIP 6 NORTH RANGE 67 WEST 6TH P.M SEC. 2, LOT 1, BLOCK 4, SUNSET RIDGE SUBDIVISION, 1ST FILING, TOWN OF SEVERANCE, ACCORDING TO THE PLAT RECD JUNE 19, 2009 AT REC. NO. 361501
CO131-2767	NICOLAS A SMITH AND TABITHA SMITH	GRIZZLY PETROLEUM COMPANY LLC	GRIZZLY PETROLEUM COMPANY LLC	10/22/14	Wdd	11/12/14	4160813	TOWNSHIP 6 NORTH RANGE 67 WEST 6TH P.M SEC. 2, LOT 19, BLOCK 3, SUNSET VIEW SUBDIVISION, 2ND FILING, TOWN OF SEVERANCE, ACCORDING TO THE PLAT RECD JUNE 23, 2003 AT REC. NO. 3075523
CO131-2766	CHAD C ELROD AND REBEKAH L ELROD	GRIZZLY PETROLEUM COMPANY LLC	GRIZZLY PETROLEUM COMPANY LLC	10/22/14	Wdd	11/12/14	4160814	TOWNSHIP 6 NORTH RANGE 67 WEST 6TH P.M SEC. 2, LOT 11, BLOCK 4, SUNSET VIEW SUBDIVISION, 2ND FILING, TOWN OF SEVERANCE, ACCORDING TO THE PLAT RECD JUNE 23, 2003 AT REC. NO. 3075523
CO131-2765	DUSTIN J SPADY AND JODIE MARIE BLDER	GRIZZLY PETROLEUM COMPANY LLC	GRIZZLY PETROLEUM COMPANY LLC	10/22/14	Wdd	11/12/14	4160815	TOWNSHIP 6 NORTH RANGE 67 WEST 6TH P.M SEC. 2, LOT 6, BLOCK 8, TIMBER RIDGE PUD, 1ST FILING, TOWN OF SEVERANCE, ACCORDING TO THE PLAT RECD JUNE 1, 2001 AT REC. NO. 2634344
CO131-2764	TROY LUTZ	GRIZZLY PETROLEUM COMPANY LLC	GRIZZLY PETROLEUM COMPANY LLC	10/22/14	Wdd	11/12/14	4160816	TOWNSHIP 6 NORTH RANGE 67 WEST 6TH P.M SEC. 2, LOT 8, BLOCK 1, SUNSET VIEW SUBDIVISION, 2ND FILING, TOWN OF SEVERANCE, ACCORDING TO THE PLAT RECD JUNE 23, 2003 AT REC. NO. 3075523
CO131-2789	CARRIE LUDAN	GRIZZLY PETROLEUM COMPANY LLC	GRIZZLY PETROLEUM COMPANY LLC	10/22/14	Wdd	11/14/14	4161514	TOWNSHIP 6 NORTH RANGE 67 WEST 6TH P.M SEC. 2, LOT 8, BLOCK 1, SUNSET VIEW SUBDIVISION, 2ND FILING, TOWN OF SEVERANCE, ACCORDING TO THE PLAT RECD JUNE 1, 2001 AT REC. NO. 2634344
CO131-2786	CHRISTOPHER A SHUTTER AND CHRISTINA M SHUTTER	GRIZZLY PETROLEUM COMPANY LLC	GRIZZLY PETROLEUM COMPANY LLC	10/22/14	Wdd	11/14/14	4161513	TOWNSHIP 6 NORTH RANGE 67 WEST 6TH P.M SEC. 2, LOT 12, BLOCK 7, TIMBER RIDGE PUD, 1ST FILING, TOWN OF SEVERANCE, ACCORDING TO THE PLAT RECD JUNE 1, 2001 AT REC. NO. 2634344
CO131-2784	DIANA H FEST AND CHARLES E FEST	GRIZZLY PETROLEUM COMPANY LLC	GRIZZLY PETROLEUM COMPANY LLC	10/22/14	Wdd	11/14/14	4161512	TOWNSHIP 6 NORTH RANGE 67 WEST 6TH P.M SEC. 2, LOT 12, BLOCK 2, TIMBER RIDGE PUD, 1ST FILING, TOWN OF SEVERANCE, ACCORDING TO THE PLAT RECD JUNE 1, 2001 AT REC. NO. 2634344
CO131-2783	ADAM GROVE AND MEGAN GROVE	GRIZZLY PETROLEUM COMPANY LLC	GRIZZLY PETROLEUM COMPANY LLC	10/22/14	Wdd	11/14/14	4161513	TOWNSHIP 6 NORTH RANGE 67 WEST 6TH P.M SEC. 2, LOT 6, BLOCK 8, TIMBER RIDGE PUD, 1ST FILING, TOWN OF SEVERANCE, ACCORDING TO THE PLAT RECD JUNE 1, 2001 AT REC. NO. 2634344
CO131-2781	SCOTT AARON CHAPMAN AND PEPER MITCHELL CHAPMAN	GRIZZLY PETROLEUM COMPANY LLC	GRIZZLY PETROLEUM COMPANY LLC	10/22/14	Wdd	11/14/14	4161515	TOWNSHIP 6 NORTH RANGE 67 WEST 6TH P.M SEC. 2, LOT 1, BLOCK 8, TIMBER RIDGE PUD, 1ST FILING, TOWN OF SEVERANCE, ACCORDING TO THE PLAT RECD JUNE 1, 2001 AT REC. NO. 2634344
CO131-2780	DANIEL E BROCK AND KACIE E FREEMAN	GRIZZLY PETROLEUM COMPANY LLC	GRIZZLY PETROLEUM COMPANY LLC	10/22/14	Wdd	11/14/14	4161516	TOWNSHIP 6 NORTH RANGE 67 WEST 6TH P.M SEC. 2, LOT 1, BLOCK 9, TIMBER RIDGE PUD, 1ST FILING, TOWN OF SEVERANCE, ACCORDING TO THE PLAT RECD JUNE 1, 2001 AT REC. NO. 2634344
CO131-2779	KEELY L UDAN	GRIZZLY PETROLEUM COMPANY LLC	GRIZZLY PETROLEUM COMPANY LLC	10/22/14	Wdd	11/14/14	4161517	TOWNSHIP 6 NORTH RANGE 67 WEST 6TH P.M SEC. 2, LOT 4, BLOCK 8, TIMBER RIDGE PUD, 1ST FILING, TOWN OF SEVERANCE, ACCORDING TO THE PLAT RECD JUNE 1, 2001 AT REC. NO. 2634344
CO131-2778	LUCAS W KRAKOW AND MORANDA R KRAKOW	GRIZZLY PETROLEUM COMPANY LLC	GRIZZLY PETROLEUM COMPANY LLC	10/22/14	Wdd	11/14/14	4161518	TOWNSHIP 6 NORTH RANGE 67 WEST 6TH P.M SEC. 2, LOT 16, BLOCK 3, SUNSET VIEW SUBDIVISION, 2ND FILING, TOWN OF SEVERANCE, ACCORDING TO THE PLAT RECD JUNE 23, 2003 AT REC. NO. 3075523
CO131-2776	AARON C VOGLI AND ANANDA K VOGLI	GRIZZLY PETROLEUM COMPANY LLC	GRIZZLY PETROLEUM COMPANY LLC	10/22/14	Wdd	11/14/14	4161519	TOWNSHIP 6 NORTH RANGE 67 WEST 6TH P.M SEC. 2, LOT 14, BLOCK 2, TIMBER RIDGE PUD, 1ST FILING, TOWN OF SEVERANCE, ACCORDING TO THE PLAT RECD JUNE 1, 2001 AT REC. NO. 2634344
CO131-2777	DAVID HILL	GRIZZLY PETROLEUM COMPANY LLC	GRIZZLY PETROLEUM COMPANY LLC	10/22/14	Wdd	11/14/14	4161540	TOWNSHIP 6 NORTH RANGE 67 WEST 6TH P.M SEC. 2, LOT 1, BLOCK 4, TIMBER RIDGE PUD, 1ST FILING, TOWN OF SEVERANCE, ACCORDING TO THE PLAT RECD JUNE 1, 2001 AT REC. NO. 2634344
CO131-2776	STACEY L BACHMAN	GRIZZLY PETROLEUM COMPANY LLC	GRIZZLY PETROLEUM COMPANY LLC	10/22/14	Wdd	11/14/14	4161541	TOWNSHIP 6 NORTH RANGE 67 WEST 6TH P.M SEC. 2, LOT 1, BLOCK 4, TIMBER RIDGE PUD, 1ST FILING, TOWN OF SEVERANCE, ACCORDING TO THE PLAT RECD JUNE 1, 2001 AT REC. NO. 2634344
CO131-2775	DAVID F GIALANDRI AND MELINDA S GIALANDRI	GRIZZLY PETROLEUM COMPANY LLC	GRIZZLY PETROLEUM COMPANY LLC	10/22/14	Wdd	11/14/14	4161542	TOWNSHIP 6 NORTH RANGE 67 WEST 6TH P.M SEC. 2, LOT 2, BLOCK 5, SUNSET RIDGE SUBDIVISION, 1ST FILING, TOWN OF SEVERANCE, ACCORDING TO THE PLAT RECD JUNE 19, 2009 AT REC. NO. 361501

EXHIBIT A-1

Attached to and made a part of that certain Assignment, Bill of Sale And Conveyance by and between Great Western Operating Company, LLC, Grizzly Petroleum Company, LLC, and Extraction Oil & Gas, LLC
dated June 28, 2016 and made effective at 7:00 a.m. January 1, 2016

CO121-2774	TREVIA SANDOVAL-IRENO, YE AND MARTI IRENO, YE	GRIZZLY PETROLEUM COMPANY LLC	GRIZZLY PETROLEUM COMPANY LLC	10/22/14	Wd4	11/14/14	4061541	TOWNSHIP 6 NORTH, RANGE 67 WEST, 6TH P.M. SEC. 2, LOT 1, BLOCK 2, SUMMIT VIEW SUBDIVISION, 2ND FILING, TOWN OF SEVERANCE, ACCORDING TO THE PLAT RECD. JUNE 21, 2001 AT REC. NO. 307533
CO121-2844	JAMES P WEINDORF AND MELINDA S WEINDORF	GRIZZLY PETROLEUM COMPANY LLC	GRIZZLY PETROLEUM COMPANY LLC	10/22/14	Wd4	11/18/14	4062455	TOWNSHIP 6 NORTH, RANGE 67 WEST, 6TH P.M. SEC. 2, LOT 1A, BLOCK 4, TIMBER RIDGE PUD, 1ST FILING, TOWN OF SEVERANCE, ACCORDING TO THE PLAT RECD. JUNE 1, 2001 AT REC. NO. 263414
CO121-2808	A FRED EVENSON AND SUZAN EVENSON	GRIZZLY PETROLEUM COMPANY LLC	GRIZZLY PETROLEUM COMPANY LLC	10/22/14	Wd4	11/18/14	4062456	TOWNSHIP 6 NORTH, RANGE 67 WEST, 6TH P.M. SEC. 2, LOT 7, BLOCK 7, TIMBER RIDGE PUD, 1ST FILING, TOWN OF SEVERANCE, ACCORDING TO THE PLAT RECD. JUNE 1, 2001 AT REC. NO. 263414
CO121-2802	BRIAN J JENKINS AND KATIE A JENKINS	GRIZZLY PETROLEUM COMPANY LLC	GRIZZLY PETROLEUM COMPANY LLC	10/22/14	Wd4	11/18/14	4062457	TOWNSHIP 6 NORTH, RANGE 67 WEST, 6TH P.M. SEC. 2, LOT 1, BLOCK 3, SUMMIT VIEW SUBDIVISION, 2ND FILING, TOWN OF SEVERANCE, ACCORDING TO THE PLAT RECD. JUNE 21, 2002 AT REC. NO. 307533
CO121-2801	JACLYN N NIELSEN AND SCOTT NIELSEN	GRIZZLY PETROLEUM COMPANY LLC	GRIZZLY PETROLEUM COMPANY LLC	10/22/14	Wd4	11/18/14	4062458	TOWNSHIP 6 NORTH, RANGE 67 WEST, 6TH P.M. SEC. 2, LOT 16, BLOCK 6, TIMBER RIDGE PUD, 1RD FILING, TOWN OF SEVERANCE, ACCORDING TO THE PLAT RECD. FEB 10, 2005 AT REC. NO. 120409
CO121-2800	INMOTRI R HILL AND ERIN M HILL	GRIZZLY PETROLEUM COMPANY LLC	GRIZZLY PETROLEUM COMPANY LLC	10/22/14	Wd4	11/18/14	4062459	TOWNSHIP 6 NORTH, RANGE 67 WEST, 6TH P.M. SEC. 2, LOT 10, BLOCK 1, TIMBER RIDGE PUD, 2ND FILING, TOWN OF SEVERANCE, ACCORDING TO THE PLAT RECD. AUG. 28, 2002 AT REC. NO. 296211
CO121-2813	BILL R BELTZ AND DEBRA L BELTZ	GRIZZLY PETROLEUM COMPANY LLC	GRIZZLY PETROLEUM COMPANY LLC	10/22/14	Wd4	11/24/14	4063916	TOWNSHIP 6 NORTH, RANGE 67 WEST, 6TH P.M. SEC. 2, LOT 18, BLOCK 5, TIMBER RIDGE PUD, 2ND FILING, TOWN OF SEVERANCE, ACCORDING TO THE PLAT RECD. AUG. 28, 2002 AT REC. NO. 296211
CO121-2812	ERICK W DRESCHER	GRIZZLY PETROLEUM COMPANY LLC	GRIZZLY PETROLEUM COMPANY LLC	10/22/14	Wd4	11/24/14	4063917	TOWNSHIP 6 NORTH, RANGE 67 WEST, 6TH P.M. SEC. 2, LOT 6, BLOCK 4, SUMMIT VIEW SUBDIVISION, 1ST FILING, TOWN OF SEVERANCE, ACCORDING TO THE PLAT RECD. JUNE 28, 2002 AT REC. NO. 296211
CO121-2854	MICHAEL E NICHOLS AND MARSHILLE L NICHOLS	GRIZZLY PETROLEUM COMPANY LLC	GRIZZLY PETROLEUM COMPANY LLC	10/22/14	Wd4	11/25/14	4064254	TOWNSHIP 6 NORTH, RANGE 67 WEST, 6TH P.M. SEC. 2, LOT 9, BLOCK 3, TIMBER RIDGE PUD, 2ND FILING, TOWN OF SEVERANCE, ACCORDING TO THE PLAT RECD. AUG. 28, 2002 AT REC. NO. 296211
CO121-2853	SI REYNOLDS ON AND DEBORAH F REYNOLDS ON	GRIZZLY PETROLEUM COMPANY LLC	GRIZZLY PETROLEUM COMPANY LLC	10/22/14	Wd4	11/25/14	4064255	TOWNSHIP 6 NORTH, RANGE 67 WEST, 6TH P.M. SEC. 2, LOT 12, BLOCK 6, SUNSET RIDGE SUBDIVISION, 1ST FILING, TOWN OF SEVERANCE, ACCORDING TO THE PLAT RECD. JUNE 19, 2009 AT REC. NO. 361501
CO121-2852	JAMES WALPOLE AND COLLETTE WALPOLE	GRIZZLY PETROLEUM COMPANY LLC	GRIZZLY PETROLEUM COMPANY LLC	10/22/14	Wd4	11/25/14	4064256	TOWNSHIP 6 NORTH, RANGE 67 WEST, 6TH P.M. SEC. 2, LOT 8, BLOCK 3, TIMBER RIDGE PUD, 2ND FILING, TOWN OF SEVERANCE, ACCORDING TO THE PLAT RECD. AUG. 28, 2002 AT REC. NO. 296211
CO121-2851	JOSH DIRAN AND NATASHA DIRAN	GRIZZLY PETROLEUM COMPANY LLC	GRIZZLY PETROLEUM COMPANY LLC	10/22/14	Wd4	11/25/14	4064257	TOWNSHIP 6 NORTH, RANGE 67 WEST, 6TH P.M. SEC. 2, LOT 1, BLOCK 6, TIMBER RIDGE PUD, 2ND FILING, TOWN OF SEVERANCE, ACCORDING TO THE PLAT RECD. AUG. 28, 2002 AT REC. NO. 296211
CO121-2850	COLT J McDONALD	GRIZZLY PETROLEUM COMPANY LLC	GRIZZLY PETROLEUM COMPANY LLC	10/22/14	Wd4	11/25/14	4064258	TOWNSHIP 6 NORTH, RANGE 67 WEST, 6TH P.M. SEC. 2, LOT 2, BLOCK 6, TIMBER RIDGE PUD, 2ND FILING, TOWN OF SEVERANCE, ACCORDING TO THE PLAT RECD. AUG. 28, 2002 AT REC. NO. 296211
CO121-2849	INMOTRI SEADER AND JULIE SEADER	GRIZZLY PETROLEUM COMPANY LLC	GRIZZLY PETROLEUM COMPANY LLC	10/22/14	Wd4	11/25/14	4064259	TOWNSHIP 6 NORTH, RANGE 67 WEST, 6TH P.M. SEC. 2, LOT 3, BLOCK 4, TIMBER RIDGE PUD, 2ND FILING, TOWN OF SEVERANCE, ACCORDING TO THE PLAT RECD. AUG. 28, 2002 AT REC. NO. 296211
CO121-2848	TAMMY GREGORY	GRIZZLY PETROLEUM COMPANY LLC	GRIZZLY PETROLEUM COMPANY LLC	10/22/14	Wd4	11/25/14	4064260	TOWNSHIP 6 NORTH, RANGE 67 WEST, 6TH P.M. SEC. 2, LOT 16, BLOCK 4, TIMBER RIDGE PUD, 2ND FILING, TOWN OF SEVERANCE, ACCORDING TO THE PLAT RECD. AUG. 28, 2002 AT REC. NO. 296211
CO121-2847	ROBERT EDWARD NALTA AND BRANDI DAWN NALTA	GRIZZLY PETROLEUM COMPANY LLC	GRIZZLY PETROLEUM COMPANY LLC	10/22/14	Wd4	11/25/14	4064261	TOWNSHIP 6 NORTH, RANGE 67 WEST, 6TH P.M. SEC. 2, LOT 1, BLOCK 6, TIMBER RIDGE PUD, 2ND FILING, TOWN OF SEVERANCE, ACCORDING TO THE PLAT RECD. AUG. 28, 2002 AT REC. NO. 296211
CO121-2846	RYAN T GRIFFITH AND JULIE M GRIFFITH	GRIZZLY PETROLEUM COMPANY LLC	GRIZZLY PETROLEUM COMPANY LLC	10/22/14	Wd4	11/25/14	4064262	TOWNSHIP 6 NORTH, RANGE 67 WEST, 6TH P.M. SEC. 2, LOT 2, BLOCK 2, SUMMIT VIEW SUBDIVISION, 2ND FILING, TOWN OF SEVERANCE, ACCORDING TO THE PLAT RECD. JUNE 21, 2003 AT REC. NO. 307533
CO121-2845	CHARLES D COLLENTINE	GRIZZLY PETROLEUM COMPANY LLC	GRIZZLY PETROLEUM COMPANY LLC	10/22/14	Wd4	11/25/14	4064266	TOWNSHIP 6 NORTH, RANGE 67 WEST, 6TH P.M. SEC. 2, LOT 9, BLOCK 7, TIMBER RIDGE PUD, 1ST FILING, TOWN OF SEVERANCE, ACCORDING TO THE PLAT RECD. JUNE 1, 2001 AT REC. NO. 263414
CO121-2844	CHERYL G LORENZEN AND ZACHARY B LORENZEN	GRIZZLY PETROLEUM COMPANY LLC	GRIZZLY PETROLEUM COMPANY LLC	10/22/14	Wd4	11/25/14	4064267	TOWNSHIP 6 NORTH, RANGE 67 WEST, 6TH P.M. SEC. 2, LOT 7A, BLOCK 4, TIMBER RIDGE PUD, 1ST FILING, TOWN OF SEVERANCE, ACCORDING TO THE PLAT RECD. JUNE 1, 2001 AT REC. NO. 263414
CO121-2843	JOHN R BURNICONTI AND HEATHER M BURNICONTI	GRIZZLY PETROLEUM COMPANY LLC	GRIZZLY PETROLEUM COMPANY LLC	10/22/14	Wd4	11/25/14	4064268	TOWNSHIP 6 NORTH, RANGE 67 WEST, 6TH P.M. SEC. 2, LOT 9, BLOCK 6, TIMBER RIDGE PUD, 2ND FILING, TOWN OF SEVERANCE, ACCORDING TO THE PLAT RECD. AUG. 28, 2002 AT REC. NO. 296211
CO121-2842	ALLEN J POPPY	GRIZZLY PETROLEUM COMPANY LLC	GRIZZLY PETROLEUM COMPANY LLC	10/22/14	Wd4	11/25/14	4064269	TOWNSHIP 6 NORTH, RANGE 67 WEST, 6TH P.M. SEC. 2, LOT 6, BLOCK 4, TIMBER RIDGE PUD, 2ND FILING, TOWN OF SEVERANCE, ACCORDING TO THE PLAT RECD. AUG. 28, 2002 AT REC. NO. 296211
CO121-2841	TANNAR COLTON LONG	GRIZZLY PETROLEUM COMPANY LLC	GRIZZLY PETROLEUM COMPANY LLC	10/22/14	Wd4	11/25/14	4064270	TOWNSHIP 6 NORTH, RANGE 67 WEST, 6TH P.M. SEC. 2, LOT 1A, BLOCK 8, TIMBER RIDGE PUD, 1ST FILING, TOWN OF SEVERANCE, ACCORDING TO THE PLAT RECD. JUNE 1, 2001 AT REC. NO. 263414
CO121-2840	TYREL LUTHY AND CYNTHIA R LUTHY	GRIZZLY PETROLEUM COMPANY LLC	GRIZZLY PETROLEUM COMPANY LLC	10/22/14	Wd4	11/25/14	4064271	TOWNSHIP 6 NORTH, RANGE 67 WEST, 6TH P.M. SEC. 2, LOT 15, BLOCK 4, TIMBER RIDGE PUD, 2ND FILING, TOWN OF SEVERANCE, ACCORDING TO THE PLAT RECD. AUG. 28, 2002 AT REC. NO. 296211
CO121-2839	CHRISTOPHER S JOBE AND KARL L JOBE	GRIZZLY PETROLEUM COMPANY LLC	GRIZZLY PETROLEUM COMPANY LLC	10/22/14	Wd4	11/25/14	4064272	TOWNSHIP 6 NORTH, RANGE 67 WEST, 6TH P.M. SEC. 2, LOT 1, BLOCK 5, TIMBER RIDGE PUD, 1RD FILING, TOWN OF SEVERANCE, ACCORDING TO THE PLAT RECD. FEB. 10, 2005 AT REC. NO. 307533
CO121-2838	ROBERT SORENSON AND EMILY STRAIT SORENSON	GRIZZLY PETROLEUM COMPANY LLC	GRIZZLY PETROLEUM COMPANY LLC	10/22/14	Wd4	11/25/14	4064273	TOWNSHIP 6 NORTH, RANGE 67 WEST, 6TH P.M. SEC. 2, LOT 8, BLOCK 3, TIMBER RIDGE PUD, 2ND FILING, TOWN OF SEVERANCE, ACCORDING TO THE PLAT RECD. FEB. 10, 2005 AT REC. NO. 307533
CO121-2837	MUSTIN G HEIKES AND TERESA L HEIKES	GRIZZLY PETROLEUM COMPANY LLC	GRIZZLY PETROLEUM COMPANY LLC	10/22/14	Wd4	11/25/14	4064274	TOWNSHIP 6 NORTH, RANGE 67 WEST, 6TH P.M. SEC. 2, LOT 1, BLOCK 9, TIMBER RIDGE PUD, 3RD FILING, TOWN OF SEVERANCE, ACCORDING TO THE PLAT RECD. FEB. 10, 2005 AT REC. NO. 307533
CO121-2836	THUAN DUC PHAM AND THU THI LE	GRIZZLY PETROLEUM COMPANY LLC	GRIZZLY PETROLEUM COMPANY LLC	10/22/14	Wd4	11/25/14	4064275	TOWNSHIP 6 NORTH, RANGE 67 WEST, 6TH P.M. SEC. 2, LOT 9, BLOCK 5, SUMMIT VIEW SUBDIVISION, 2ND FILING, TOWN OF SEVERANCE, ACCORDING TO THE PLAT RECD. JUNE 21, 2003 AT REC. NO. 307533
CO121-2835	BRANDON L MARTIN AND BRANDIE D MARTIN	GRIZZLY PETROLEUM COMPANY LLC	GRIZZLY PETROLEUM COMPANY LLC	10/22/14	Wd4	11/25/14	4064276	TOWNSHIP 6 NORTH, RANGE 67 WEST, 6TH P.M. SEC. 2, LOT 4, BLOCK 7, TIMBER RIDGE PUD, 1RD FILING, TOWN OF SEVERANCE, ACCORDING TO THE PLAT RECD. FEB. 10, 2005 AT REC. NO. 307533
CO121-2844	SERGIO VIVAR AND ANDREA M VIVAR	GRIZZLY PETROLEUM COMPANY LLC	GRIZZLY PETROLEUM COMPANY LLC	10/22/14	Wd4	11/25/14	4064277	TOWNSHIP 6 NORTH, RANGE 67 WEST, 6TH P.M. SEC. 2, LOT 5, BLOCK 6, TIMBER RIDGE PUD, 2ND FILING, TOWN OF SEVERANCE, ACCORDING TO THE PLAT RECD. AUG. 28, 2002 AT REC. NO. 296211
CO121-2848	JAMES B BIRNETT AND JANICE E BIRNETT	GRIZZLY PETROLEUM COMPANY LLC	GRIZZLY PETROLEUM COMPANY LLC	10/22/14	Wd4	12/16/14	4068284	TOWNSHIP 6 NORTH, RANGE 67 WEST, 6TH P.M. SEC. 2, LOT 2, BLOCK 1, TIMBER RIDGE PUD, 2ND FILING, TOWN OF SEVERANCE, ACCORDING TO THE PLAT RECD. AUG. 28, 2002 AT REC. NO. 296211
CO121-2847	MICHAEL E BRADY AND JOAN E BRADY	GRIZZLY PETROLEUM COMPANY LLC	GRIZZLY PETROLEUM COMPANY LLC	10/22/14	Wd4	12/16/14	4068285	TOWNSHIP 6 NORTH, RANGE 67 WEST, 6TH P.M. SEC. 2, LOT 5, BLOCK 1, TIMBER RIDGE PUD, 2ND FILING, TOWN OF SEVERANCE, ACCORDING TO THE PLAT RECD. AUG. 28, 2002 AT REC. NO. 296211
CO121-2846	DAVID VILETO AND JACQUELINE L VILETO	GRIZZLY PETROLEUM COMPANY LLC	GRIZZLY PETROLEUM COMPANY LLC	10/22/14	Wd4	12/16/14	4068286	TOWNSHIP 6 NORTH, RANGE 67 WEST, 6TH P.M. SEC. 2, LOT 10, BLOCK 5, TIMBER RIDGE PUD, 1ST FILING, TOWN OF SEVERANCE, ACCORDING TO THE PLAT RECD. JUNE 1, 2001 AT REC. NO. 263414
CO121-2845	KATHY OLSON	GRIZZLY PETROLEUM COMPANY LLC	GRIZZLY PETROLEUM COMPANY LLC	10/22/14	Wd4	12/16/14	4068287	TOWNSHIP 6 NORTH, RANGE 67 WEST, 6TH P.M. SEC. 2, LOT 12, BLOCK 1, TIMBER RIDGE PUD, 1ST FILING, TOWN OF SEVERANCE, ACCORDING TO THE PLAT RECD. JUNE 1, 2001 AT REC. NO. 263414

EXHIBIT A-1

Attached to and made a part of that certain Assignment, Bill of Sale And Conveyance by and between Great Western Operating Company, LLC, Grizzly Petroleum Company, LLC, and Extraction Oil & Gas, LLC
dated June 28, 2016 and made effective at 7:00 a.m. January 1, 2016

CO121-2864	CHRISTOPHER A WICKER	GRIZZLY PETROLEUM COMPANY LLC	GRIZZLY PETROLEUM COMPANY LLC	10/22/14	Wdd	12/16/14	4066788	TOWNSHIP 6 NORTH, RANGE 67 WEST, 6TH P.M. SEC. 2, LOT 7, BLOCK 3, TIMBER RIDGE PUD, 1RD FILING, TOWN OF SEVERANCE, ACCORDING TO THE PLAT RECD FEB. 10, 2005 AT REC. NO. 1260109
CO121-2861	PATRICK S STOVALL AND JANAE L STOVALL	GRIZZLY PETROLEUM COMPANY LLC	GRIZZLY PETROLEUM COMPANY LLC	10/22/14	Wdd	12/16/14	4066789	TOWNSHIP 6 NORTH, RANGE 67 WEST, 6TH P.M. SEC. 2, LOT 4, BLOCK 8, TIMBER RIDGE PUD, 1RD FILING, TOWN OF SEVERANCE, ACCORDING TO THE PLAT RECD FEB. 10, 2005 AT REC. NO. 1260109
CO121-2862	MARION CHRISTIAN MATSON AND TRACY LOUISE MATSON	GRIZZLY PETROLEUM COMPANY LLC	GRIZZLY PETROLEUM COMPANY LLC	10/22/14	Wdd	12/16/14	4066790	TOWNSHIP 6 NORTH, RANGE 67 WEST, 6TH P.M. SEC. 2, LOT 6, BLOCK 4, TIMBER RIDGE PUD, 1ST FILING, TOWN OF SEVERANCE, ACCORDING TO THE PLAT RECD JUNE 1, 2001 AT REC. NO. 285314
CO121-2861	ADONIA K CLATIS AND KEVIN M COKINS	GRIZZLY PETROLEUM COMPANY LLC	GRIZZLY PETROLEUM COMPANY LLC	10/20/14	Wdd	12/16/14	4066791	TOWNSHIP 6 NORTH, RANGE 67 WEST, 6TH P.M. SEC. 2, LOT 2, BLOCK 6, TIMBER RIDGE SUBDIVISION, 1ST FILING, TOWN OF SEVERANCE, ACCORDING TO THE PLAT RECD JUNE 1, 2001 AT REC. NO. 285314
CO121-2877	GERALD L HODE JR AND HEATHER HODE	GRIZZLY PETROLEUM COMPANY LLC	GRIZZLY PETROLEUM COMPANY LLC	10/22/14	Wdd	12/16/14	4066795	TOWNSHIP 6 NORTH, RANGE 67 WEST, 6TH P.M. SEC. 2, LOT 6, BLOCK 6, TIMBER RIDGE PUD, 1RD FILING, TOWN OF SEVERANCE, ACCORDING TO THE PLAT RECD FEB. 10, 2005 AT REC. NO. 1260109
CO121-2876	DORWARD J CLINE	GRIZZLY PETROLEUM COMPANY LLC	GRIZZLY PETROLEUM COMPANY LLC	10/22/14	Wdd	12/16/14	4066796	TOWNSHIP 6 NORTH, RANGE 67 WEST, 6TH P.M. SEC. 2, LOT 11, BLOCK 5, TIMBER RIDGE PUD, 1ST FILING, TOWN OF SEVERANCE, ACCORDING TO THE PLAT RECD JUNE 1, 2001 AT REC. NO. 285314
CO121-2875	GONZALO, GONZALES AND LENA J GONZALES	GRIZZLY PETROLEUM COMPANY LLC	GRIZZLY PETROLEUM COMPANY LLC	10/22/14	Wdd	12/16/14	4066797	TOWNSHIP 6 NORTH, RANGE 67 WEST, 6TH P.M. SEC. 2, LOT 9, BLOCK 10, TIMBER RIDGE PUD, 1RD FILING, TOWN OF SEVERANCE, ACCORDING TO THE PLAT RECD FEB. 10, 2005 AT REC. NO. 1260109
CO121-2874	JANEL A GERK	GRIZZLY PETROLEUM COMPANY LLC	GRIZZLY PETROLEUM COMPANY LLC	10/22/14	Wdd	12/16/14	4066798	TOWNSHIP 6 NORTH, RANGE 67 WEST, 6TH P.M. SEC. 2, LOT 16, BLOCK 7, SUNNAT VIEW SUBDIVISION, 2ND FILING, TOWN OF SEVERANCE, ACCORDING TO THE PLAT RECD JUNE 21, 2001 AT REC. NO. 3075523
CO121-2873	GORDON HARRISON AND SHELBY LYONS	GRIZZLY PETROLEUM COMPANY LLC	GRIZZLY PETROLEUM COMPANY LLC	10/22/14	Wdd	12/16/14	4066799	TOWNSHIP 6 NORTH, RANGE 67 WEST, 6TH P.M. SEC. 2, LOT 17, BLOCK 8, TIMBER RIDGE PUD, 1ST FILING, TOWN OF SEVERANCE, ACCORDING TO THE PLAT RECD JUNE 1, 2001 AT REC. NO. 285314
CO121-2872	MARISA D SHAW AND AND BROCK A SHAW	GRIZZLY PETROLEUM COMPANY LLC	GRIZZLY PETROLEUM COMPANY LLC	10/22/14	Wdd	12/16/14	4066800	TOWNSHIP 6 NORTH, RANGE 67 WEST, 6TH P.M. SEC. 2, LOT 24, BLOCK 3, TIMBER RIDGE PUD, 1RD FILING, TOWN OF SEVERANCE, ACCORDING TO THE PLAT RECD FEB. 10, 2005 AT REC. NO. 1260109
CO121-2871	THOMAS N SCHMID AND CARMEN S SCHMID	GRIZZLY PETROLEUM COMPANY LLC	GRIZZLY PETROLEUM COMPANY LLC	10/22/14	Wdd	12/16/14	4066801	TOWNSHIP 6 NORTH, RANGE 67 WEST, 6TH P.M. SEC. 2, LOT 13, BLOCK 7, TIMBER RIDGE PUD, 1RD FILING, TOWN OF SEVERANCE, ACCORDING TO THE PLAT RECD FEB. 10, 2005 AT REC. NO. 1260109
CO121-2870	ADAM P MARKOTAY AND JENNIFER L MARKOTAY	GRIZZLY PETROLEUM COMPANY LLC	GRIZZLY PETROLEUM COMPANY LLC	10/22/14	Wdd	12/16/14	4066802	TOWNSHIP 6 NORTH, RANGE 67 WEST, 6TH P.M. SEC. 2, LOT 8, BLOCK 5, TIMBER RIDGE PUD, 1RD FILING, TOWN OF SEVERANCE, ACCORDING TO THE PLAT RECD FEB. 10, 2005 AT REC. NO. 1260109
CO121-2869	JEREMY J PERSON	GRIZZLY PETROLEUM COMPANY LLC	GRIZZLY PETROLEUM COMPANY LLC	10/22/14	Wdd	12/16/14	4066803	TOWNSHIP 6 NORTH, RANGE 67 WEST, 6TH P.M. SEC. 2, LOT 20, BLOCK 6, TIMBER RIDGE PUD, 1RD FILING, TOWN OF SEVERANCE, ACCORDING TO THE PLAT RECD FEB. 10, 2005 AT REC. NO. 1260109
CO121-2868	MELINDA TAFOYA	GRIZZLY PETROLEUM COMPANY LLC	GRIZZLY PETROLEUM COMPANY LLC	10/22/14	Wdd	12/16/14	4066804	TOWNSHIP 6 NORTH, RANGE 67 WEST, 6TH P.M. SEC. 2, LOT 4, BLOCK 5, TIMBER RIDGE PUD, 2ND FILING, TOWN OF SEVERANCE, ACCORDING TO THE PLAT RECD AUG. 28, 2001 AT REC. NO. 2982111
CO121-2867	TIFFANY S BURR HAMMOND	GRIZZLY PETROLEUM COMPANY LLC	GRIZZLY PETROLEUM COMPANY LLC	10/22/14	Wdd	12/16/14	4066805	TOWNSHIP 6 NORTH, RANGE 67 WEST, 6TH P.M. SEC. 2, LOT 9, BLOCK 2, TIMBER RIDGE PUD, 2ND FILING, TOWN OF SEVERANCE, ACCORDING TO THE PLAT RECD AUG. 28, 2001 AT REC. NO. 2982111
CO121-2866	SEAN ALLEN SWANSON	GRIZZLY PETROLEUM COMPANY LLC	GRIZZLY PETROLEUM COMPANY LLC	10/22/14	Wdd	12/16/14	4066806	TOWNSHIP 6 NORTH, RANGE 67 WEST, 6TH P.M. SEC. 2, LOT 11, BLOCK 5, TIMBER RIDGE PUD, 2ND FILING, TOWN OF SEVERANCE, ACCORDING TO THE PLAT RECD AUG. 28, 2001 AT REC. NO. 2982111
CO121-2865	CASSY J CRAWFORD AND RYAN A RUTLEDGE	GRIZZLY PETROLEUM COMPANY LLC	GRIZZLY PETROLEUM COMPANY LLC	10/22/14	Wdd	12/16/14	4066807	TOWNSHIP 6 NORTH, RANGE 67 WEST, 6TH P.M. SEC. 2, LOT 17, BLOCK 1, TIMBER RIDGE PUD, 1ST FILING, TOWN OF SEVERANCE, ACCORDING TO THE PLAT RECD JUNE 1, 2001 AT REC. NO. 285314
CO121-2864	STEPHANIE NICOLE SCHEIGER AND JESSE SCHEIGER	GRIZZLY PETROLEUM COMPANY LLC	GRIZZLY PETROLEUM COMPANY LLC	10/22/14	Wdd	12/16/14	4066808	TOWNSHIP 6 NORTH, RANGE 67 WEST, 6TH P.M. SEC. 2, LOT 21, BLOCK 8, TIMBER RIDGE PUD, 1ST FILING, TOWN OF SEVERANCE, ACCORDING TO THE PLAT RECD JUNE 1, 2001 AT REC. NO. 285314
CO121-2863	PATRICIO TIMOTHY MONTOYA AND JESSICA L LOVE MONTOYA	GRIZZLY PETROLEUM COMPANY LLC	GRIZZLY PETROLEUM COMPANY LLC	10/22/14	Wdd	12/16/14	4066809	TOWNSHIP 6 NORTH, RANGE 67 WEST, 6TH P.M. SEC. 2, LOT 10, BLOCK 5, TIMBER RIDGE PUD, 1RD FILING, TOWN OF SEVERANCE, ACCORDING TO THE PLAT RECD FEB. 10, 2005 AT REC. NO. 1260109
CO121-2862	ROBERT M DARRAGH IV AND LYNSEE DARRAGH	GRIZZLY PETROLEUM COMPANY LLC	GRIZZLY PETROLEUM COMPANY LLC	10/22/14	Wdd	12/16/14	4066810	TOWNSHIP 6 NORTH, RANGE 67 WEST, 6TH P.M. SEC. 2, LOT 9, BLOCK 2, SUNNAT VIEW SUBDIVISION, 2ND FILING, TOWN OF SEVERANCE, ACCORDING TO THE PLAT RECD JUNE 21, 2001 AT REC. NO. 3075523
CO121-2861	CRAIG E MANTHEY JR	GRIZZLY PETROLEUM COMPANY LLC	GRIZZLY PETROLEUM COMPANY LLC	10/22/14	Wdd	12/16/14	4066811	TOWNSHIP 6 NORTH, RANGE 67 WEST, 6TH P.M. SEC. 2, LOT 8, BLOCK 8, TIMBER RIDGE PUD, 1ST FILING, TOWN OF SEVERANCE, ACCORDING TO THE PLAT RECD JUNE 1, 2001 AT REC. NO. 285314
CO121-2860	JOHN SELBY AND DIANA C SELBY	GRIZZLY PETROLEUM COMPANY LLC	GRIZZLY PETROLEUM COMPANY LLC	10/22/14	Wdd	12/16/14	4066819	TOWNSHIP 6 NORTH, RANGE 67 WEST, 6TH P.M. SEC. 2, LOT 16, BLOCK 7, TIMBER RIDGE PUD, 1RD FILING, TOWN OF SEVERANCE, ACCORDING TO THE PLAT RECD FEB. 10, 2005 AT REC. NO. 1260109
CO121-2859	STEVEN D HULEN	GRIZZLY PETROLEUM COMPANY LLC	GRIZZLY PETROLEUM COMPANY LLC	10/22/14	Wdd	12/16/14	4066880	TOWNSHIP 6 NORTH, RANGE 67 WEST, 6TH P.M. SEC. 2, LOT 2, BLOCK 10, TIMBER RIDGE PUD, 1RD FILING, TOWN OF SEVERANCE, ACCORDING TO THE PLAT RECD FEB. 10, 2005 AT REC. NO. 1260109
CO121-2858	JACOB MEYER AND VANESSA LUCERO-MEYER	GRIZZLY PETROLEUM COMPANY LLC	GRIZZLY PETROLEUM COMPANY LLC	10/22/14	Wdd	12/16/14	4066891	TOWNSHIP 6 NORTH, RANGE 67 WEST, 6TH P.M. SEC. 2, LOT 8, BLOCK 5, TIMBER RIDGE PUD, 2ND FILING, TOWN OF SEVERANCE, ACCORDING TO THE PLAT RECD AUG. 28, 2001 AT REC. NO. 2982111
CO121-2857	GREGORY A FRETWELL	GRIZZLY PETROLEUM COMPANY LLC	GRIZZLY PETROLEUM COMPANY LLC	10/22/14	Wdd	12/16/14	4066892	TOWNSHIP 6 NORTH, RANGE 67 WEST, 6TH P.M. SEC. 2, LOT 8, BLOCK 7, TIMBER RIDGE PUD, 1ST FILING, TOWN OF SEVERANCE, ACCORDING TO THE PLAT RECD JUNE 1, 2001 AT REC. NO. 285314
CO121-2902	DEAN P BUCKER, AKAANDA TRIPICIAN, AND JEFFERY P TRIPICIAN	GRIZZLY PETROLEUM COMPANY LLC	GRIZZLY PETROLEUM COMPANY LLC	10/22/14	Wdd	12/29/14	4071340	TOWNSHIP 6 NORTH, RANGE 67 WEST, 6TH P.M. SEC. 2, LOT 6, BLOCK 3, SUNNAT VIEW SUBDIVISION, 1ST FILING, TOWN OF SEVERANCE, ACCORDING TO THE PLAT RECD FEB. 10, 2005 AT REC. NO. 1260109
CO121-2901	SHANNON K RASMUSSEN	GRIZZLY PETROLEUM COMPANY LLC	GRIZZLY PETROLEUM COMPANY LLC	10/22/14	Wdd	12/29/14	4071341	TOWNSHIP 6 NORTH, RANGE 67 WEST, 6TH P.M. SEC. 2, LOT 12, BLOCK 7, TIMBER RIDGE PUD, 1RD FILING, TOWN OF SEVERANCE, ACCORDING TO THE PLAT RECD FEB. 10, 2005 AT REC. NO. 1260109
CO121-2900	J KEVIN ARVIN	GRIZZLY PETROLEUM COMPANY LLC	GRIZZLY PETROLEUM COMPANY LLC	10/22/14	Wdd	12/29/14	4071342	TOWNSHIP 6 NORTH, RANGE 67 WEST, 6TH P.M. SEC. 2, LOT 9, BLOCK 2, TIMBER RIDGE PUD, 1RD FILING, TOWN OF SEVERANCE, ACCORDING TO THE PLAT RECD FEB. 10, 2005 AT REC. NO. 1260109
CO121-2899	BARBARA TOWNSEND AND VANCE TOWNSEND	GRIZZLY PETROLEUM COMPANY LLC	GRIZZLY PETROLEUM COMPANY LLC	10/22/14	Wdd	12/29/14	4071343	TOWNSHIP 6 NORTH, RANGE 67 WEST, 6TH P.M. SEC. 2, LOT 20, BLOCK 3, TIMBER RIDGE PUD, 1RD FILING, TOWN OF SEVERANCE, ACCORDING TO THE PLAT RECD FEB. 10, 2005 AT REC. NO. 1260109
CO121-2898	BRYAN C GEHA	GRIZZLY PETROLEUM COMPANY LLC	GRIZZLY PETROLEUM COMPANY LLC	10/22/14	Wdd	12/29/14	4071344	TOWNSHIP 6 NORTH, RANGE 67 WEST, 6TH P.M. SEC. 2, LOT 8, BLOCK 9, TIMBER RIDGE PUD, 1RD FILING, TOWN OF SEVERANCE, ACCORDING TO THE PLAT RECD FEB. 10, 2005 AT REC. NO. 1260109
CO121-2897	STEVEN C STUMBO AND KAY A STUMBO	GRIZZLY PETROLEUM COMPANY LLC	GRIZZLY PETROLEUM COMPANY LLC	10/22/14	Wdd	12/29/14	4071345	TOWNSHIP 6 NORTH, RANGE 67 WEST, 6TH P.M. SEC. 2, LOT 2, BLOCK 7, TIMBER RIDGE PUD, 1RD FILING, TOWN OF SEVERANCE, ACCORDING TO THE PLAT RECD FEB. 10, 2005 AT REC. NO. 1260109
CO121-2896	DAVID E WHITING	GRIZZLY PETROLEUM COMPANY LLC	GRIZZLY PETROLEUM COMPANY LLC	10/22/14	Wdd	12/29/14	4071346	TOWNSHIP 6 NORTH, RANGE 67 WEST, 6TH P.M. SEC. 2, LOT 12, BLOCK 9, TIMBER RIDGE PUD, 1RD FILING, TOWN OF SEVERANCE, ACCORDING TO THE PLAT RECD FEB. 10, 2005 AT REC. NO. 1260109
CO121-2895	DANIEL S DEATS	GRIZZLY PETROLEUM COMPANY LLC	GRIZZLY PETROLEUM COMPANY LLC	10/22/14	Wdd	12/29/14	4071347	TOWNSHIP 6 NORTH, RANGE 67 WEST, 6TH P.M. SEC. 2, LOT 2, BLOCK 4, TIMBER RIDGE PUD, 1ST FILING, TOWN OF SEVERANCE, ACCORDING TO THE PLAT RECD JUNE 1, 2001 AT REC. NO. 285314

EXHIBIT A-1

Attached to and made a part of that certain Assignment, Bill of Sale And Conveyance by and between Great Western Operating Company, LLC, Grizzlly Petroleum Company, LLC, and Extraction Oil & Gas, LLC dated June 28, 2016 and made effective at 7:00 a.m. January 1, 2016

CO13-2864	ADOLPH RODRIGUEZ II AND MARY E RODRIGUEZ	GRIZZLY PETROLEUM COMPANY LLC	GRIZZLY PETROLEUM COMPANY LLC	10/22/14	Wed	12/29/14	4071348	TOWNSHIP 6 NORTH, RANGE 67 WEST, 6TH P.M. SEC. 2, LOT 1, BLOCK 4, TIMBER RIDGE PUD, 3RD FILING, TOWN OF SEVERANCE.
CO13-2861	BRIAN ADAM SNYDER	GRIZZLY PETROLEUM COMPANY LLC	GRIZZLY PETROLEUM COMPANY LLC	10/22/14	Wed	12/29/14	4071349	TOWNSHIP 6 NORTH, RANGE 67 WEST, 6TH P.M. SEC. 2, LOT 21, BLOCK 2, SUNNIT VIEW SUBDIVISION, 2ND FILING, TOWN OF SEVERANCE, ACCORDING TO THE PLAT REC'D FEB. 10, 2005 AT REC. NO. 3260109
CO13-2862	ERIC D NELSON	GRIZZLY PETROLEUM COMPANY LLC	GRIZZLY PETROLEUM COMPANY LLC	10/22/14	Wed	12/29/14	4071350	TOWNSHIP 6 NORTH, RANGE 67 WEST, 6TH P.M. SEC. 2, LOT 3, BLOCK 1, SUNNIT VIEW SUBDIVISION, 3RD FILING, TOWN OF SEVERANCE, ACCORDING TO THE PLAT REC'D OCT. 4, 2004 AT REC. NO. 3224619
CO13-2861	JUSTIN E ROBERT AND STEFANY ROBERT	GRIZZLY PETROLEUM COMPANY LLC	GRIZZLY PETROLEUM COMPANY LLC	10/22/14	Wed	12/29/14	4071351	TOWNSHIP 6 NORTH, RANGE 67 WEST, 6TH P.M. SEC. 2, LOT 9, BLOCK 8, TIMBER RIDGE PUD, 1ST FILING, TOWN OF SEVERANCE, ACCORDING TO THE PLAT REC'D JUNE 1, 2001 AT REC. NO. 2831344
CO13-2860	ANDREW H SLOAN AND SHERRI E SLOAN	GRIZZLY PETROLEUM COMPANY LLC	GRIZZLY PETROLEUM COMPANY LLC	10/22/14	Wed	12/29/14	4071352	TOWNSHIP 6 NORTH, RANGE 67 WEST, 6TH P.M. SEC. 2, LOT 1, BLOCK 5, TIMBER RIDGE PUD, 2ND FILING, TOWN OF SEVERANCE, ACCORDING TO THE PLAT REC'D AUG. 28, 2002 AT REC. NO. 3296111
CO13-2860	STEVENS CAMP AND CINDY L CAMP	GRIZZLY PETROLEUM COMPANY LLC	GRIZZLY PETROLEUM COMPANY LLC	10/22/14	Wed	12/29/14	4071353	TOWNSHIP 6 NORTH, RANGE 67 WEST, 6TH P.M. SEC. 2, LOT 6, BLOCK 8, TIMBER RIDGE PUD, 2ND FILING, TOWN OF SEVERANCE, ACCORDING TO THE PLAT REC'D AUG. 28, 2002 AT REC. NO. 3296131
CO13-2861	DARREN C BOYLE AND JAIME L BOYLE	GRIZZLY PETROLEUM COMPANY LLC	GRIZZLY PETROLEUM COMPANY LLC	10/22/14	Wed	01/12/15	4074687	TOWNSHIP 6 NORTH, RANGE 67 WEST, 6TH P.M. SEC. 2, LOT 6, BLOCK 8, TIMBER RIDGE PUD, 3RD FILING, TOWN OF SEVERANCE, ACCORDING TO THE PLAT REC'D FEB. 10, 2005 AT REC. NO. 3296109
CO13-2862	JACK E ARNSTRONG AND MARY M ARNSTRONG	GRIZZLY PETROLEUM COMPANY LLC	GRIZZLY PETROLEUM COMPANY LLC	10/22/14	Wed	01/12/15	4074688	TOWNSHIP 6 NORTH, RANGE 67 WEST, 6TH P.M. SEC. 2, LOT 18, BLOCK 1, TIMBER RIDGE PUD, 3RD FILING, TOWN OF SEVERANCE, ACCORDING TO THE PLAT REC'D FEB. 10, 2005 AT REC. NO. 3296109
CO13-2861	LEE R CLINE AND JAMIE CLINE	GRIZZLY PETROLEUM COMPANY LLC	GRIZZLY PETROLEUM COMPANY LLC	10/22/14	Wed	01/12/15	4074689	TOWNSHIP 6 NORTH, RANGE 67 WEST, 6TH P.M. SEC. 2, LOT 18, BLOCK 1, TIMBER RIDGE PUD, 2ND FILING, TOWN OF SEVERANCE, ACCORDING TO THE PLAT REC'D AUG. 28, 2002 AT REC. NO. 3296131
CO13-2860	SEAN C LYNCH AND LOREL L LYNCH	GRIZZLY PETROLEUM COMPANY LLC	GRIZZLY PETROLEUM COMPANY LLC	10/24/14	Wed	01/12/15	4074690	TOWNSHIP 6 NORTH, RANGE 67 WEST, 6TH P.M. SEC. 2, LOT 5, BLOCK 1, TIMBER RIDGE SUB, 3RD FILING, TOWN OF SEVERANCE, ACCORDING TO THE PLAT REC'D FEB. 10, 2005 AT REC. NO. 3260109
CO13-2869	CHRISTOPHER P DONEGAN	GRIZZLY PETROLEUM COMPANY LLC	GRIZZLY PETROLEUM COMPANY LLC	10/22/14	Wed	01/12/15	4074691	TOWNSHIP 6 NORTH, RANGE 67 WEST, 6TH P.M. SEC. 2, LOT 18, BLOCK 6, TIMBER RIDGE PUD, 3RD FILING, TOWN OF SEVERANCE, ACCORDING TO THE PLAT REC'D FEB. 10, 2005 AT REC. NO. 3260109
CO13-3001	SETH A HALABAST AND ANNA C HALABAST	GRIZZLY PETROLEUM COMPANY LLC	GRIZZLY PETROLEUM COMPANY LLC	10/22/14	Wed	02/03/15	4080661	TOWNSHIP 6 NORTH, RANGE 67 WEST, 6TH P.M. SEC. 2, LOT 14, BLOCK 3, TIMBER RIDGE PUD, 3RD FILING, TOWN OF SEVERANCE, ACCORDING TO THE PLAT REC'D FEB. 10, 2005 AT REC. NO. 3260109
CO13-3011	JASON W THORNE	GRIZZLY PETROLEUM COMPANY LLC	GRIZZLY PETROLEUM COMPANY LLC	10/22/14	Wed	02/17/15	4083691	TOWNSHIP 6 NORTH, RANGE 67 WEST, 6TH P.M. SEC. 2, LOT 21, BLOCK 1, TIMBER RIDGE PUD, 3RD FILING, TOWN OF SEVERANCE, ACCORDING TO THE PLAT REC'D FEB. 10, 2005 AT REC. NO. 3260109
CO13-3048-01	KAREN FELTE LECTYER	BAVSWATER EXPLORATION & PRODUCTION LLC	GRIZZLY PETROLEUM COMPANY LLC	6/20/2013	Wed	8/15/2013	3954658	TOWNSHIP 6 NORTH, RANGE 67 WEST, 6TH P.M. SEC. 2, NW
CO13-3048-02	CARLA FELTE ROBB	BAVSWATER EXPLORATION & PRODUCTION LLC	GRIZZLY PETROLEUM COMPANY LLC	6/20/2013	Wed	8/15/2013	3954656	TOWNSHIP 6 NORTH, RANGE 67 WEST, 6TH P.M. SEC. 2, NW
CO13-3048-03	SANDRA SCHWARTZ	BAVSWATER EXPLORATION & PRODUCTION LLC	GRIZZLY PETROLEUM COMPANY LLC	6/20/2013	Wed	8/15/2013	3954657	TOWNSHIP 6 NORTH, RANGE 67 WEST, 6TH P.M. SEC. 2, NW

NOTE: In T6N, R67W, Section 2, it is the intent of Assignor to except out any and all leasehold interest in and to the wellbores of the Tailhoft FD 11-0102HN API No. 05-123-38616 and the Tailhoft FD 11-0391HN API No. 05-123-38579.

EXHIBIT A-1

Attached to and made a part of that certain Assignment, Bill of Sale And Conveyance by and between Great Western Operating Company, LLC, Grizzly Petroleum Company, LLC, and Extraction Oil & Gas, LLC dated June 28, 2016 and made effective at 7:00 a.m. January 1, 2016

T6N-R67W-Section 3						
Lease	Lessor	Lessee	Current Lessee	Lease Date	County	Rec. Date
						Reception
COL27-3049-01	DOUBLE DIAMOND LAND COMPANY LLC	SYNERGY RESOURCES CORPORATION	GRIZZLY PETROLEUM COMPANY LLC	8/1/2012	Weld	8/29/2012 3867243 extended to 3861380
COL27-3050-01	NORTH WELD COUNTY WATER DISTRICT	SYNERGY RESOURCES CORPORATION	GRIZZLY PETROLEUM COMPANY LLC	6/21/2014	Weld	7/27/2014 4073695
COL27-3051	ELDON AND MARTHA BOWER FAMILY 1992 REVOCABLE TRUST, DATED 4/18/1992, ELDON L BOWER AND MARTHA A BOWER, TRUSTEES	BAW-SWATER EXPLORATION & PRODUCTION	GRIZZLY PETROLEUM COMPANY LLC	11/10/2011	Weld	12/1/2011 3869114
						Lease Legal Description
						TOWNSHIP 6 NORTH, RANGE 67 WEST, 6TH P.M. SEC. 3, 1 LOT B OF SEC'D EXEMPT NO. 4807/JR. 3-RE/194, ACCORDING TO THAT CERTAIN MAP OR PLAN THEREOF RECD UNDER REC NO 3536/69 BEING PT OF THE SW (EXCEPT THOSE CERTAIN TRACTS OF LAND BEING MOORE PART DESC UNDER REC NOS 2711358 AND 2654919 LYING WITHIN LOT B IF ANY)
						TOWNSHIP 6 NORTH, RANGE 67 WEST, 6TH P.M. SEC. 3, A TRACT OF LAND LYING IN THE SW/4, MORE PARTICULARLY DESCRIBED AS FOLLOWS: COMMENCING AT A POINT 91.95 FEET SOUTH OF THE CENTER OF SECTION THREE (3), FROM SAID POINT OF BEGINNING GOING THENCE WEST 90 FEET, THENCE SOUTH 90 FEET, THENCE EAST 90 FEET, AND THENCE NORTH 90 FEET TO THE POINT OF BEGINNING.
						TOWNSHIP 6 NORTH, RANGE 67 WEST, 6TH P.M. SEC. 3, SE

CO.27-2050-001	NORTH WEID COUNTY WATER DISTRICT				
CO.27-2051	ELDON AND MARTHA BOWER FAMILY 1992 REVOCABLE TRUST, DATED 4/19/1992, ELDON L BOWER AND MARTHA A BOWER, TRUSTEES	5/1/ENERGY RESOURCES CORPORATION	GRIZZLY PETROLEUM COMPANY, LLC	6/2/2014	7/7/2014
CO.27-2052	BAYSWATER EXPLORATION & PRODUCTION GRIZZLY PETROLEUM COMPANY, LLC			Wald	4078695
CO.27-2053				11/10/2011	12/1/2011
CO.27-2054				Wald	1809114
CO.27-2055	TOWNSHIP 6 NORTH, RANGE 67 WEST, 6TH P.M. SEC. 3, SE				BEGINNING

BOYER AND MARTHA A BOYER, TRUSTEES	11/10/2011	Well	12/1/2011	3002114	TOWNSHIP 6 NORTH, RANGE 67 WEST, 6TH P.M. SEC. 3, SE
BAYSWATER EXPLORATION & PRODUCTION GRZELLY PETROLEUM COMPANY LLC					

Lease	Lessor	Lessee	Current Lessee	Lease Date	County	Rec. Date	Reception	Lease Legal Description
CO121-2986	RONALD G ADLER AND BARBARA H ADLER	OILCON CORPORATION	GRIZZLY PETROLEUM COMPANY LLC	2/17/1961	Weld	2/20/1961	1916M8	TOWNSHIP 6 NORTH, RANGE 67 WEST, 6TH P.M. SEC. 15 A PARCEL OF LAND IN THE NENE DESCRIBED AS FOLLOWS, BEGINNING AT A POINT ON WEST OF THE NORTHEAST CORNER OF THE SOUTHEAST QUARTER OF SAID SECTION, THENCE WEST FOR A DISTANCE OF 1 FEET, THENCE N 89° 10' E 100.00 FEET TO THE NORTHERN BOUND LINE OF THE GNAR, THENCE NORTH 10° 10' E 100.00 FEET TO THE NORTHERN CORNER OF SAID SECTION, THENCE EAST FOR A DISTANCE OF 1 FEET, BEING A PART OF THE SOUTHEAST QUARTER SE(4) DESCRIBED AS FOLLOWS, LOT 4 OF RECORDED EXEMPTION NO. 080745-4-4E261, RECORDED NINE 10, 1977, IN BOOK 801 AS RECEPTION NO. 172420, WELD COUNTY RECORDS, BEING A PART OF THE E(1/4) CONTAINING 1.11 ACRES MDL.
CO121-2980	WELD COUNTY COLORADO	OILCON CORPORATION	GRIZZLY PETROLEUM COMPANY LLC	11/30/1961	Weld	12/17/1961	1949793	TOWNSHIP 6 NORTH, RANGE 67 WEST, 6TH P.M. SEC. 15, THAT PART OF THE SOUTHEAST QUARTER SE(4) DESCRIBED AS FOLLOWS, LOT 4 OF RECORDED EXEMPTION NO. 080745-4-4E261, RECORDED NINE 10, 1977, IN BOOK 801 AS RECEPTION NO. 172420, WELD COUNTY RECORDS, BEING A PART OF THE E(1/4) CONTAINING 1.11 ACRES MDL.

01/27/2005	RONALD G ADLER AND BARBARA H ADLER	GRIZZLY PETROLEUM COMPANY LLC	2/17/1987	Weld	2/29/1987	194618	RECORDS BEING A PART OF THE E-1/2 CONTAINING 1.44 ACRES MOL.
	OILCON CORPORATION						

[illegible]

01/27/1966	AK RESOURCES LLC				
	SHAR ENERGY RESOURCES LLC				
	GRIZZLY PETROLEUM COMPANY LLC	09/26/13	Well	2/4/2014	
		3993900			ACRES MOL.

AK RESOURCES LLC	01/27/1966			
SHARP ENERGY RESOURCES LLC				
GRIZZLY PETROLEUM COMPANY LLC	06/26/13	W-01	7/4/2014	3603000
THE IRIGATING CANAL NO. 2 SOMETIMES CALLED THE NO. 2 CANAL OR THE NO. 2 DITCH CONTAINING APPROXIMATELY 10601 ACRES MOI.				

AK RESOURCES LLC				TONNAGE 6 NORTH RANGE 67 WEST 6TH P.M. SEC. 34 ALL THAT PART OF THE W/4NW AND WEST 8.5 FEET OF THE E/4NW LYING SOUTH OF THE IRRIGATING CANAL NO. 2 SOMETIMES CALLED THE NO. 2 CANAL OR THE NO. 2 DITCH CONTAINING APPROXIMATELY 100.01 ACRES MORE.
SHARP ENERGY RESOURCES LLC	09/26/13	Well	2/4/2014	109/100
GRIZZLY PETROLEUM COMPANY LLC				

01/27/1966	AK RESOURCES LLC				
	SHAR ENERGY RESOURCES LLC				
	GRIZZLY PETROLEUM COMPANY LLC	09/26/13	Well	2/4/2014	
		3993900			ACRES MOL.

NOTE: The intent of Assignor to excepts out all of Assignor's leasehold interests within the S/2NW/4 of section 24, T6N, R67W, but only to the extent necessary for the operation and production of two (2) future 318A horizontal wells, tentatively named the Burr FD 23-219HN and Burr FD 23-219AHN, located within the S/2 of Section 23 or the S/2 of Section 24, T6N, R67W, drilled under the Colorado Oil and Gas Conservation Commission, and even then, if and only if the drilling and spacing units for such 318A Wellsbores include any portion of the S/2NW/4 of Section 24, T6N, R67W.

EXHIBIT A-1

Attached to and made a part of that certain Assignment, Bill of Sale And Conveyance by and between Great Western Operating Company, LLC, Grizzly Petroleum Company, LLC, and Extraction Oil & Gas, LLC dated June 28, 2016 and made effective at 7:00 a.m. January 1, 2016

[illegible]

EXHIBIT A-2

Attached to and made a part of that certain Assignment, Bill Of Sale And Conveyance by and between Great Western Operating Company, LLC, Grizzly Petroleum Company, LLC, and Extraction Oil & Gas, LLC
dated June 28, 2016 and made effective at 7:00 a.m. January 1, 2016

WELLS

Well Name	API Number	Operator	Surface Location	Spacing Unit Description
Haas #1	05-123-11564	Great Western Operating Company LLC	NE/4SE/4 Section 15, Township 6 North, Range 67 West, 6th P.M.	N/2SE/4, Section 15, Township 6 North, Range 67 West, 6th P.M.
JBL 34-33	05-123-35262	Great Western Operating Company LLC	NW/4SE/4 Section 34, Township 7 North, Range 67 West, 6th P.M.	SE/4, Section 34, Township 7 North, Range 67 West, 6th P.M.
JBL 34-34	05-123-35264	Great Western Operating Company LLC	SW/4SE/4 Section 34, Township 7 North, Range 67 West, 6th P.M.	SE/4, Section 34, Township 7 North, Range 67 West, 6th P.M.
JBL 34-43	05-123-35267	Great Western Operating Company LLC	NW/4SE/4 Section 34, Township 7 North, Range 67 West, 6th P.M.	SE/4, Section 34, Township 7 North, Range 67 West, 6th P.M.
JBL 34-44	05-123-35265	Great Western Operating Company LLC	NW/4SE/4 Section 34, Township 7 North, Range 67 West, 6th P.M.	SE/4, Section 34, Township 7 North, Range 67 West, 6th P.M.
JBL 34-54	05-123-35269	Great Western Operating Company LLC	NW/4SE/4 Section 34, Township 7 North, Range 67 West, 6th P.M.	SE/4, Section 34, Township 7 North, Range 67 West, 6th P.M.
Bower 10-3	05-123-36735	Extraction Oil & Gas LLC	NE/4SE/4 Section 3, Township 6 North, Range 67 West, 6th P.M.	N/2SE/4, Section 3, Township 6 North, Range 67 West, 6th P.M.
Bower 15-3	05-123-36732	Extraction Oil & Gas LLC	NE/4SE/4 Section 3, Township 6 North, Range 67 West, 6th P.M.	S/2SE/4, Section 3, Township 6 North, Range 67 West, 6th P.M.

EXHIBIT A-3

Attached to and made a part of that certain Assignment, Bill of Sale And Conveyance by and between Great Western Operating Company, LLC, Grizzly Petroleum Company, LLC, and Extraction Oil & Gas, LLC dated June 28, 2016 and made effective at 7:00 a.m. January 1, 2016

GREAT WESTERN CONTRACTS

This Exhibit Has Been Intentionally Left Blank

EXHIBIT A-4

Attached to and made a part of that certain Assignment, Bill of Sale And Conveyance by and between Great Western Operating Company, LLC, Grizzly Petroleum Company, LLC, and Extraction Oil & Gas, LLC dated June 28, 2016 and made effective at 7:00 a.m. January 1, 2016

SURFACE RIGHTS		
Name	Contract Type	Legal Description
Eldon L. Bower, Trustee of the Eldon and Martha Bower Family 1992 Revocable Trust	Surface Use Agreement	Township 6 North, Range 67 West, Section 3. SE/4
JBL Properties, LLC	Surface Use Agreement	Township 7 North, Range 67 West, Section 34: Part SE/4