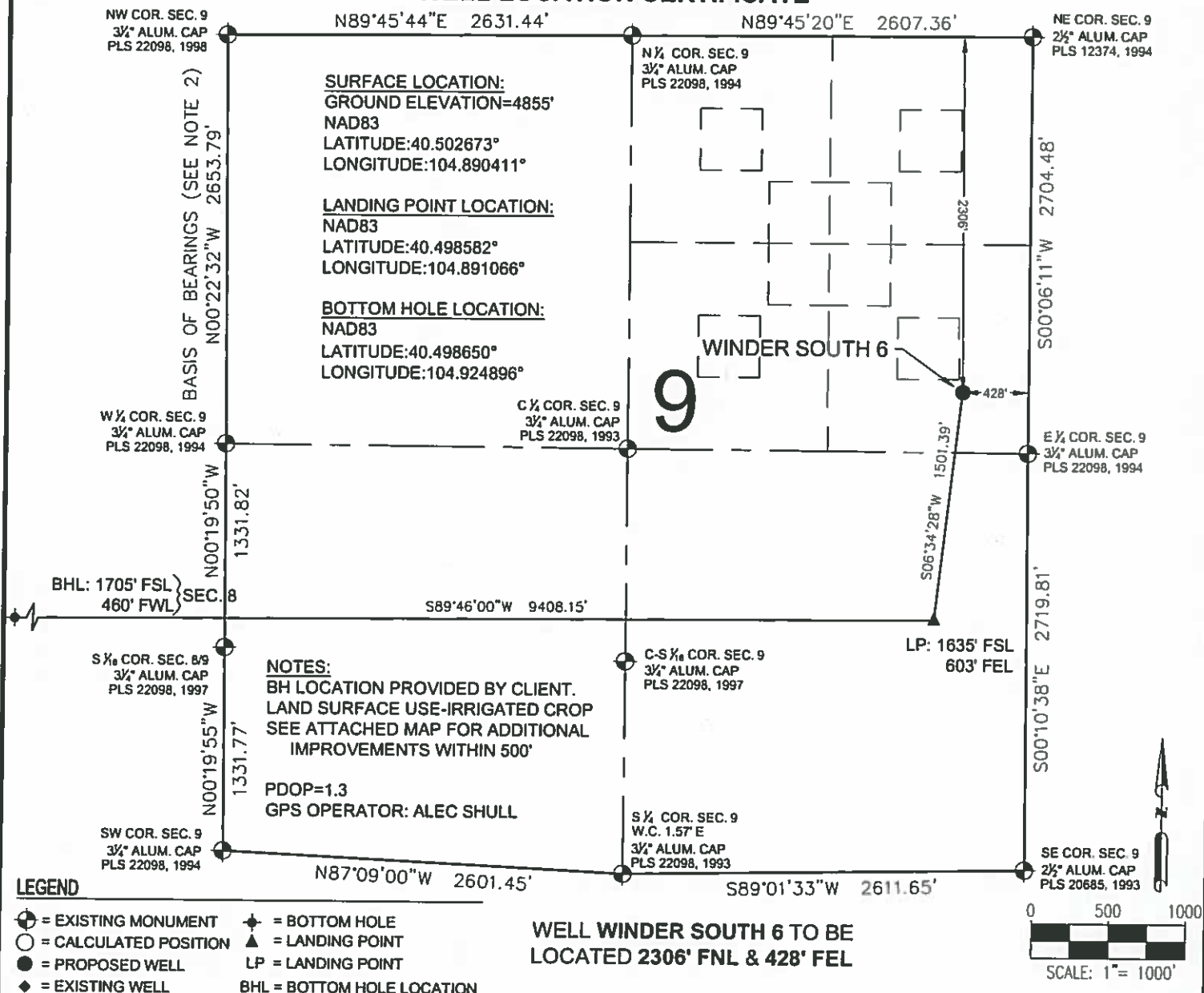


# WINDER SOUTH 6 WELL LOCATION CERTIFICATE



SHEET 1 OF 2

**PREPARED BY:**  
**PFS**  
Petroleum Field Services, LLC  
7535 Hilltop Circle  
Denver, CO 80221

**FIELD DATE:**  
05-10-16

**DRAWING DATE:**  
06-16-16

**BY:**  
KAD

**CHECKED BY:**  
TJN

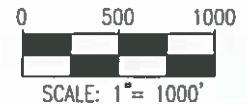
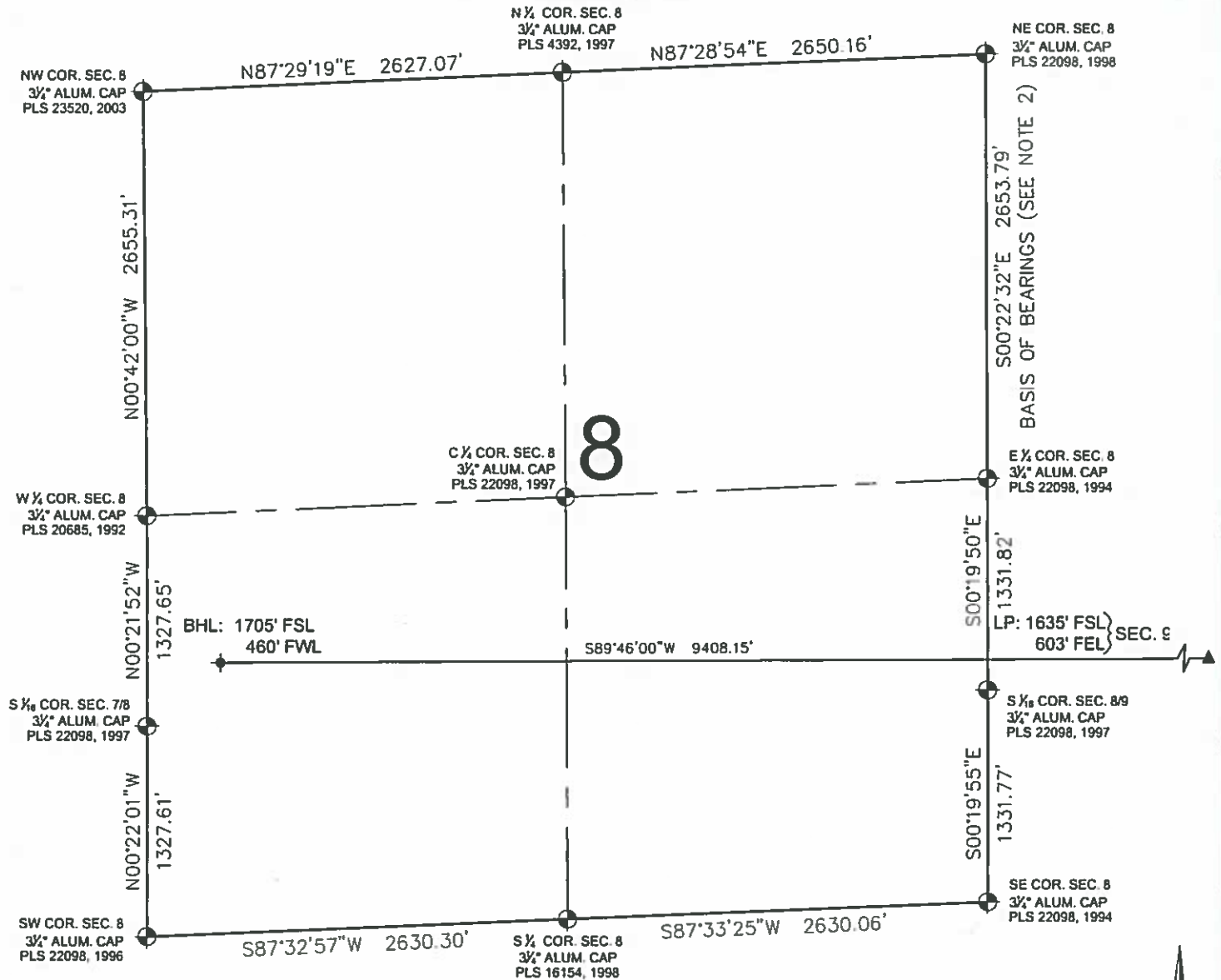
**WELL NAME:**  
WINDER SOUTH 6

**SURFACE LOCATION:**  
SE 1/4 NE 1/4 SEC. 9, T6N, R67W, 6TH P.M.  
WELD COUNTY, COLORADO

**PREPARED FOR:**

**EXTRACTION**  
OIL & GAS

# WINDER SOUTH 6 WELL LOCATION CERTIFICATE



## LEGEND

- ⊕ = EXISTING MONUMENT
- = CALCULATED POSITION
- = PROPOSED WELL
- ◆ = EXISTING WELL
- ⚡ = BOTTOM HOLE
- ▲ = LANDING POINT
- LP = LANDING POINT
- BHL = BOTTOM HOLE LOCATION

MICHAEL L. POOL, PLS 38304  
COLORADO LICENSED PROFESSIONAL LAND SURVEYOR  
FOR AND ON BEHALF OF P.F.S., LLC



SHEET 2 OF 2

PREPARED BY:



FIELD DATE:  
05-10-16

DRAWING DATE:  
06-16-16

BY:  
KAD

CHECKED BY:  
TJN

WELL NAME:  
WINDER SOUTH 6

SURFACE LOCATION:  
SE 1/4 NE 1/4 SEC. 9, T6N, R67W, 6TH P.M.  
WELD COUNTY, COLORADO

PREPARED FOR:

