



Nov 20th, 2015

Mr. Matt Lepore, Director  
Colorado Oil and Gas Conservation Commission  
The Chancery Building  
1120 Lincoln Street, Suite 801  
Denver, CO 80203

RE: Anschutz State Fed 5-62-27-0164B2B (document number 400934086)  
Township 5 North, Range 62 West, 6th P.M.  
Section 22: SWSW (surface location)  
Weld County, Colorado

Proposed Wellbore Unit (640 acres):

Township 5 North, Range 62 West, 6<sup>th</sup> P.M.  
Section 27- W2W2  
Section 28- E2E2  
Section 33- E2E2  
Section 34- W2W2

Dear Mr. Lepore:

Bill Barrett Corporation ("BBC") is planning to drill the captioned boundary well in accordance with the provisions of COGCC 318A.e.

BBC's wellbore spacing unit consists of Section 27- W2W2, Section 28- E2E2, Section 33- E2E2, Section 34- W2W2 of R5N-T62W creating the above referenced spacing unit in which we will target the Niobrara formation. I certify that all of the owners within the proposed wellbore spacing unit were noticed and no objections were received.

Enclosed is a copy of the following document to assist you in your review and approval of BBC's proposed changes for the captioned well.

- Plat illustrating the proposed wellbore spacing unit on existing location plat

Thank you for your attention to the enclosed. BBC respectfully requests that the COGCC review the enclosed information and approve the proposed changes for the captioned well.

Sincerely,

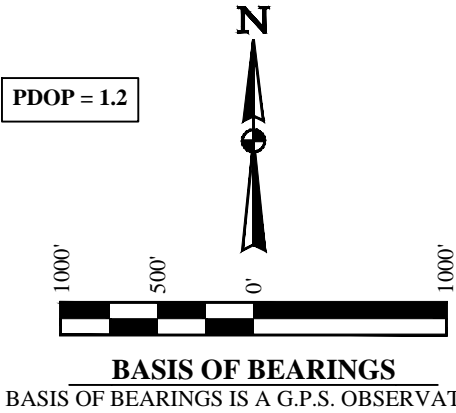
A handwritten signature in blue ink, appearing to read 'Mary Pobuda', written over a faint, larger signature.

Mary Pobuda  
Permit Analyst

1099 18<sup>th</sup> Street, Suite 2300  
Denver, CO 80202  
P 303.293.9100  
F 303.291.0420

- LEGEND:
- 90° SYMBOL
  - PROPOSED WELLHEAD.
  - LANDING POINT.
  - TARGET BOTTOM HOLE.
  - SECTION CORNERS LOCATED.

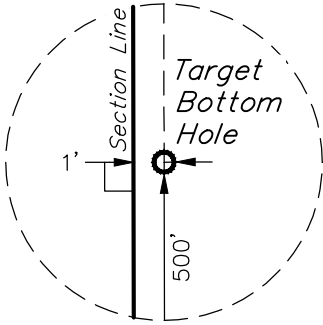
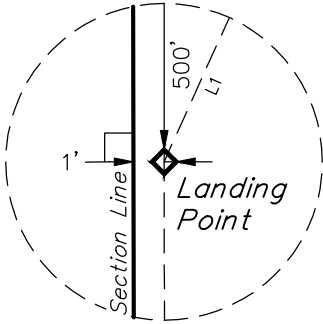
T5N, R62W, 6th P.M.



**BASIS OF ELEVATION**

SPOT ELEVATION LOCATED AT THE NORTHEAST CORNER OF SECTION 24, T5N, R62W, 6th P.M. TAKEN FROM THE POINT OF ROCKS, QUADRANGLE, COLORADO, WELD COUNTY, 7.5 MINUTE QUAD (TOPOGRAPHIC MAP) PUBLISHED BY THE UNITED STATES DEPARTMENT OF THE INTERIOR, GEOLOGICAL SURVEY. SAID ELEVATION IS MARKED AS BEING 4530 FEET.

LINE TABLE		
LINE	DIRECTION	LENGTH
L1	S24°20'34"W	979.35'



NAD 83 (SURFACE LOCATION)	
LATITUDE	= 40°22'44.74" (40.379094)
LONGITUDE	= 104°19'05.35" (104.318153)
NAD 27 (SURFACE LOCATION)	
LATITUDE	= 40°22'44.80" (40.379111)
LONGITUDE	= 104°19'03.52" (104.317644)
STATE PLANE NAD 83 (CO. NORTH)	
N: 1383138.49	E: 3329248.37
STATE PLANE NAD 27 (CO. NORTH)	
N: 383140.27	E: 2329398.36
NAD 83 (LANDING POINT)	
LATITUDE	= 40°22'35.92" (40.376644)
LONGITUDE	= 104°19'10.56" (104.319600)
NAD 27 (LANDING POINT)	
LATITUDE	= 40°22'35.99" (40.376664)
LONGITUDE	= 104°19'08.73" (104.319092)
STATE PLANE NAD 83 (CO. NORTH)	
N: 1382240.89	E: 3328857.29
STATE PLANE NAD 27 (CO. NORTH)	
N: 382242.69	E: 2329007.28
NAD 83 (TARGET BOTTOM HOLE)	
LATITUDE	= 40°21'00.90" (40.350250)
LONGITUDE	= 104°19'10.16" (104.319489)
NAD 27 (TARGET BOTTOM HOLE)	
LATITUDE	= 40°21'00.96" (40.350267)
LONGITUDE	= 104°19'08.34" (104.318983)
STATE PLANE NAD 83 (CO. NORTH)	
N: 1372626.31	E: 3329015.80
STATE PLANE NAD 27 (CO. NORTH)	
N: 372628.36	E: 2329165.89

CERTIFICATE

THIS IS TO CERTIFY THAT THE ABOVE PLAT WAS PREPARED FROM FIELD NOTES OF ACTUAL SURVEYS MADE BY ME OR UNDER MY SUPERVISION, AND THAT THE SAME ARE TRUE AND CORRECT TO THE BEST OF MY KNOWLEDGE AND BELIEF.

28285

REGISTERED LAND SURVEYOR  
REGISTRATION NO. 28285  
STATE OF COLORADO

**BILL BARRETT CORPORATION**

ANSCHUTZ STATE 5-62-22\_23 SWSW PAD  
ANSCHUTZ STATE FED #5-62-27-0164B2B  
SW 1/4 SW 1/4, SECTION 22, T5N, R62W, 6th P.M.  
WELD COUNTY, COLORADO



UELS, LLC  
Corporate Office \* 85 South 200 East  
Vernal, UT 84078 \* (435) 789-1017

SURVEYED BY: DALLAS NIELSON, B.C.	DATE: 06-04-15
DRAWN BY: N.F.	DATE DRAWN: 06-05-15
SCALE: 1" = 1000'	REVISED: 00-00-00
WELL LOCATION PLAT	