

OPERATOR: **LARAMIE ENERGY II, LLC**

WELL NAME: SUP & SHEP FEDERAL 25-11M LOCATION: SEC. 25 T 9S R 93W
FIELD NAME: VEGA SURFACE HOLE: 2510' FSL , 1946' FWL
DRILLING RIG: PATTERSON UTI 306 BOTTOM HOLE: 2472' FSL , 2389' FWL
API #: 05-077-10219 SCALE: 5"=100'



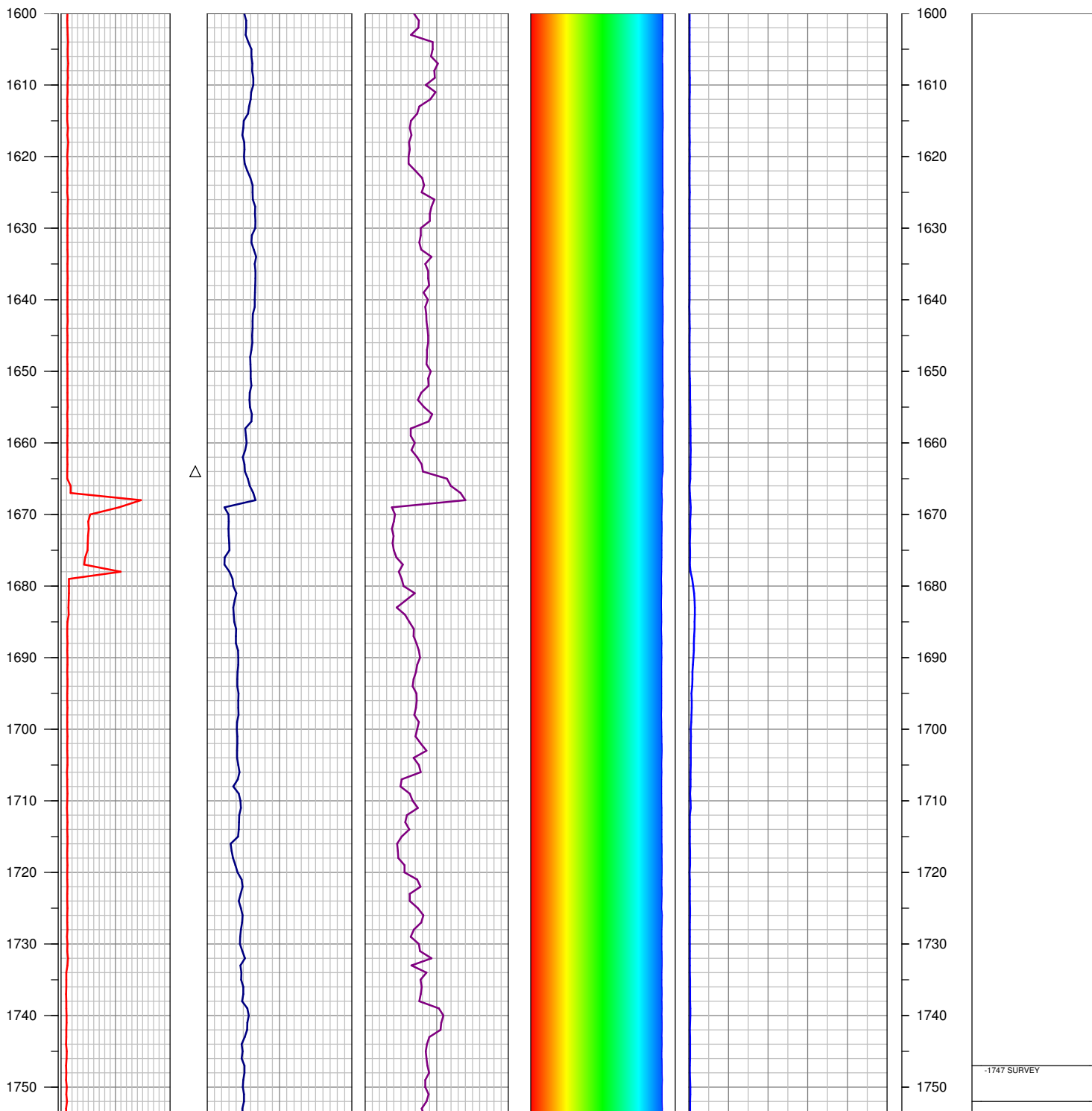
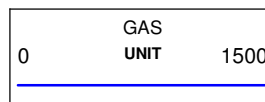
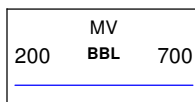
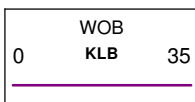
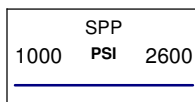
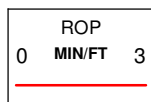
533 Bogart Lane, Unit A
Grand Junction, CO 81505
Office (970) 424-5162

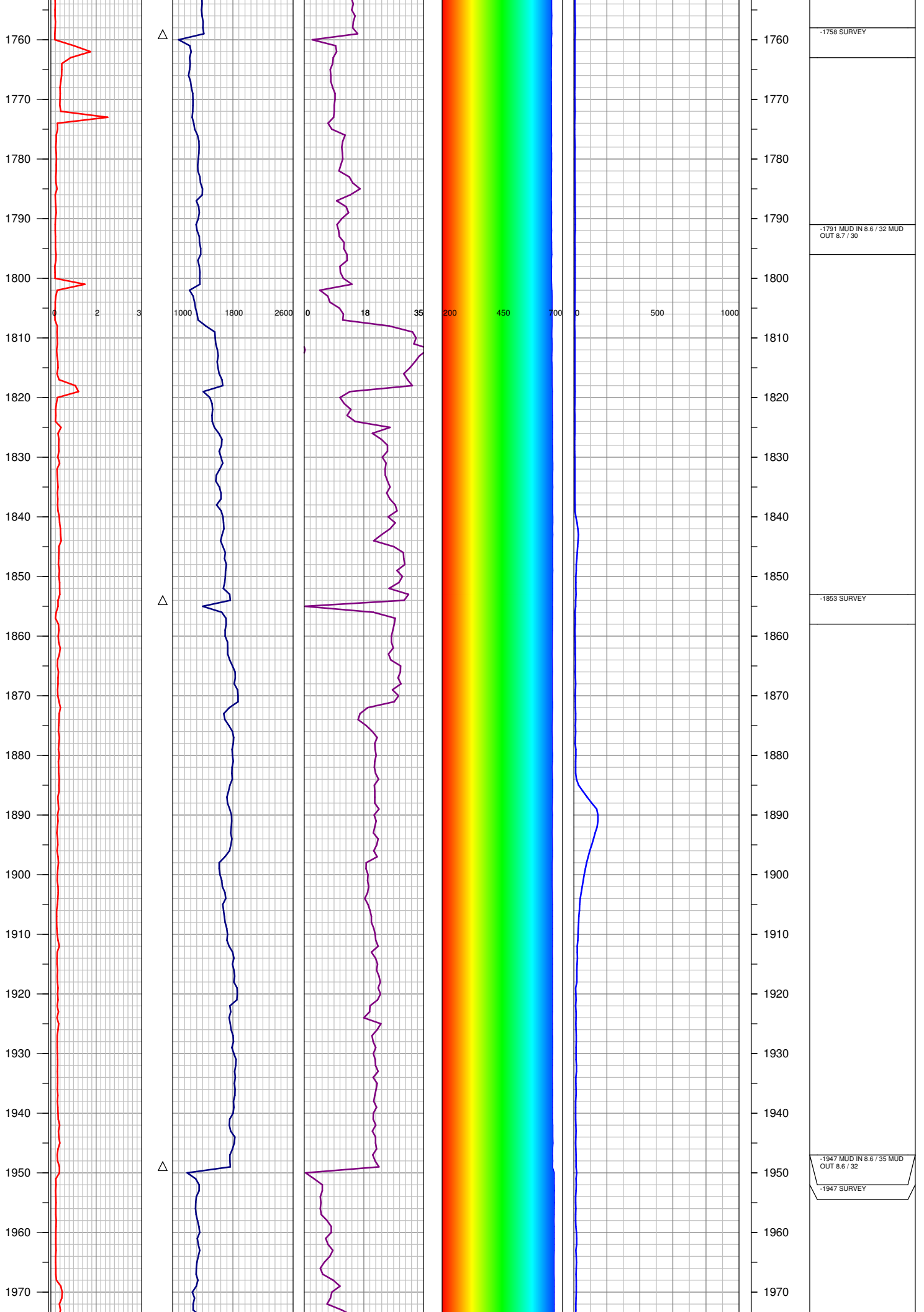
SUP & SHEP FEDERAL 25-11M

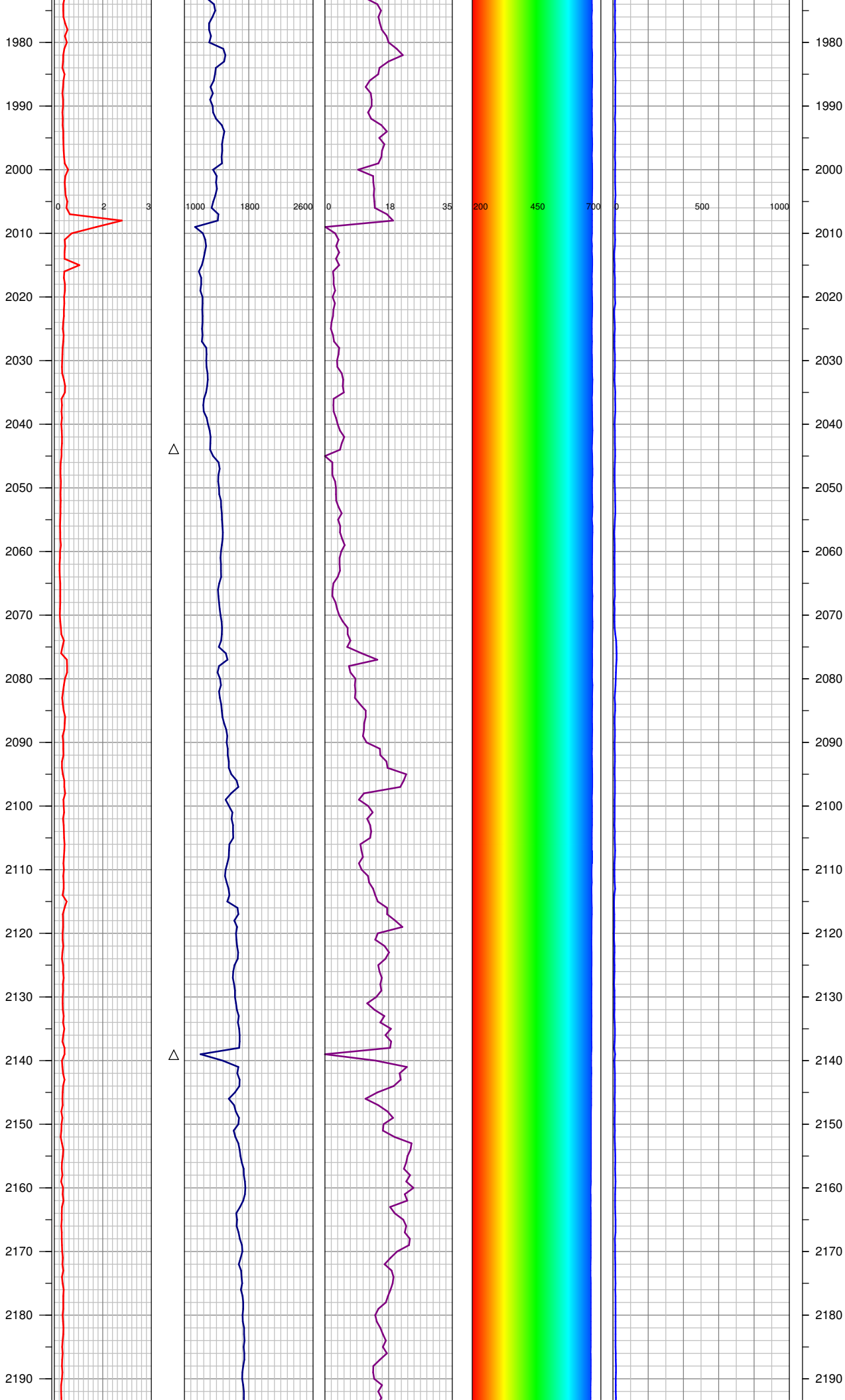
COUNTY: MESA
STATE: COLORADO
DRILLING FLUID: LSND
LOGGER: LUKE DAVENPORT

GROUND ELEVATION: 8074'
KELLY BUSHING: 8098'
TVD VS. MD = -17'
DEPTHS LOGGED: 1600'-8510'

SPUD DATE: 9/30/2014
FGS BEGIN LOGGING: 9/30/2014
TD DATE: 10/3/2014
DATES LOGGED: 9/30/2014-10/3/2014



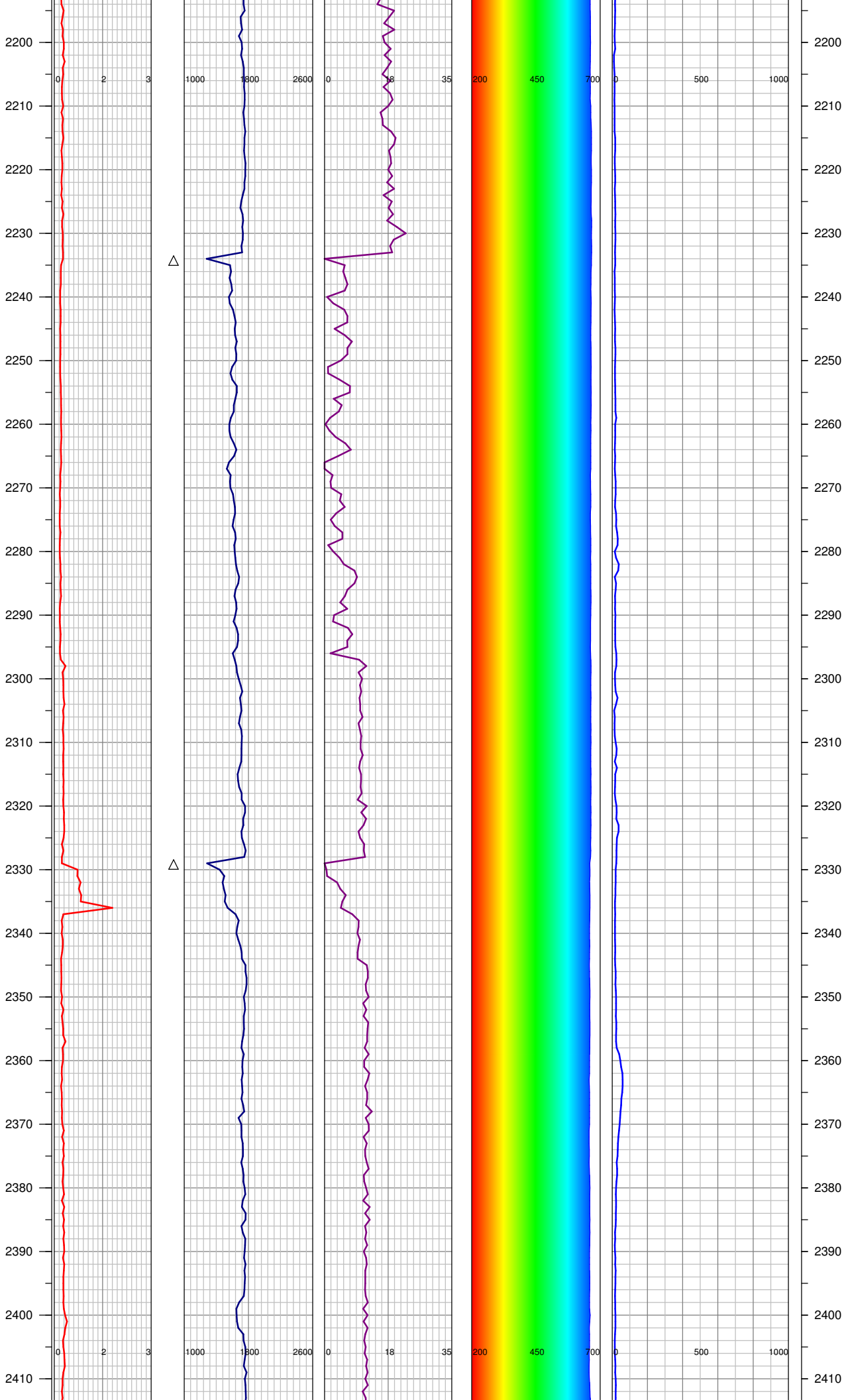




-2042 SURVEY

-2118 MUD IN 8.7 / 35 MUD
OUT 8.75 / 33

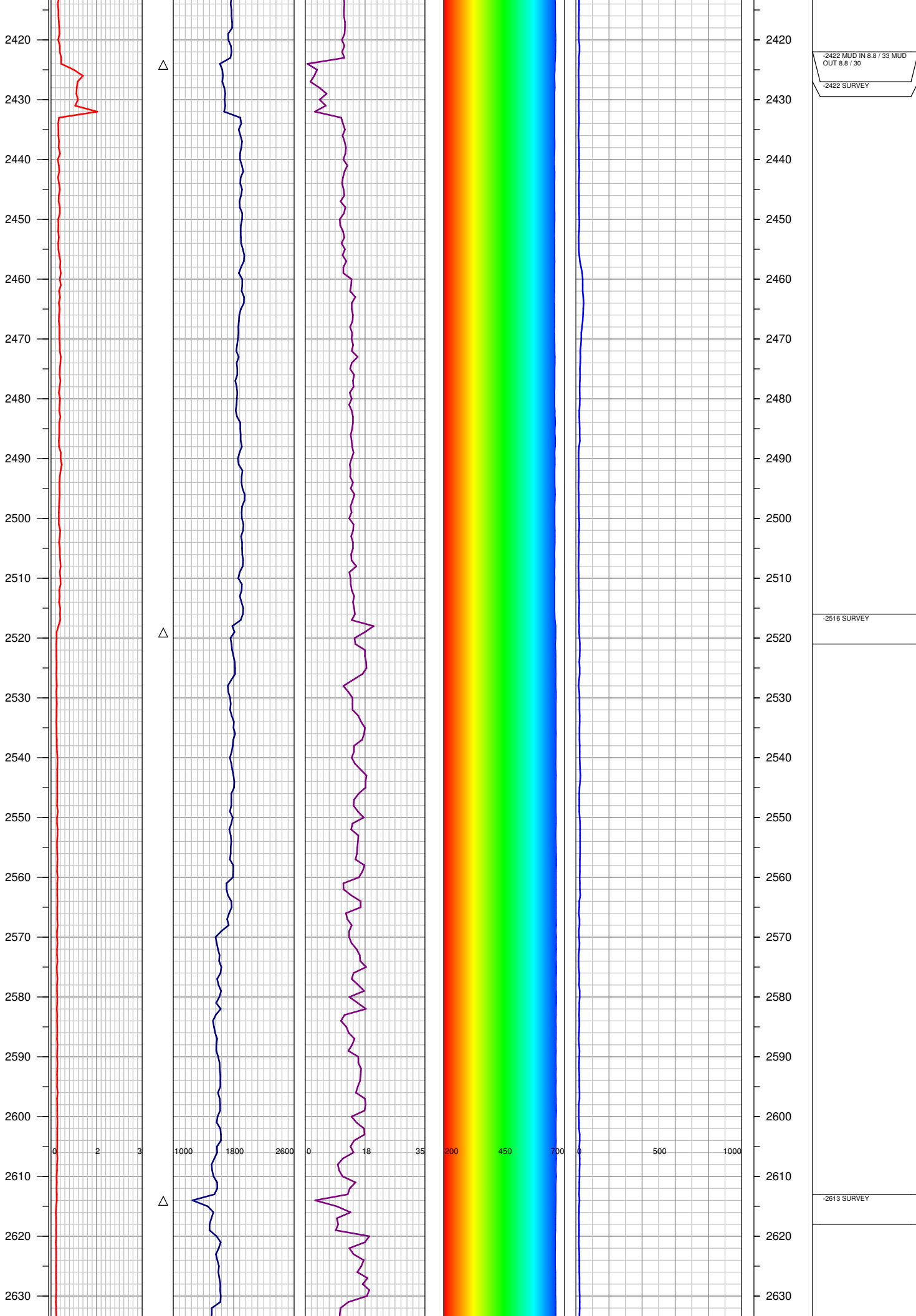
-2137 SURVEY

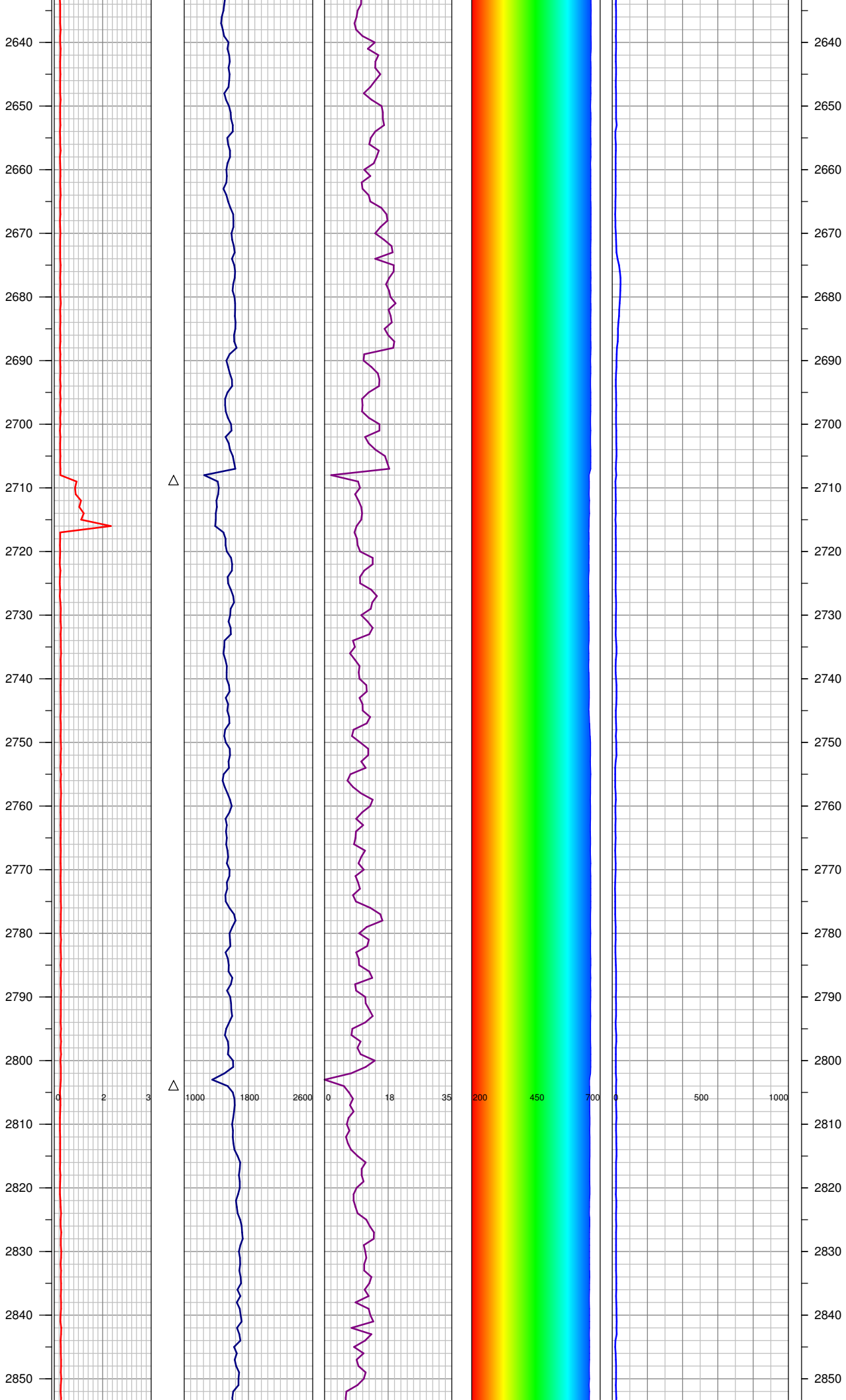


2232 SURVEY

2242 MUD IN 8.7 / 34 MUD
OUT 8.8 / 31

2327 SURVEY

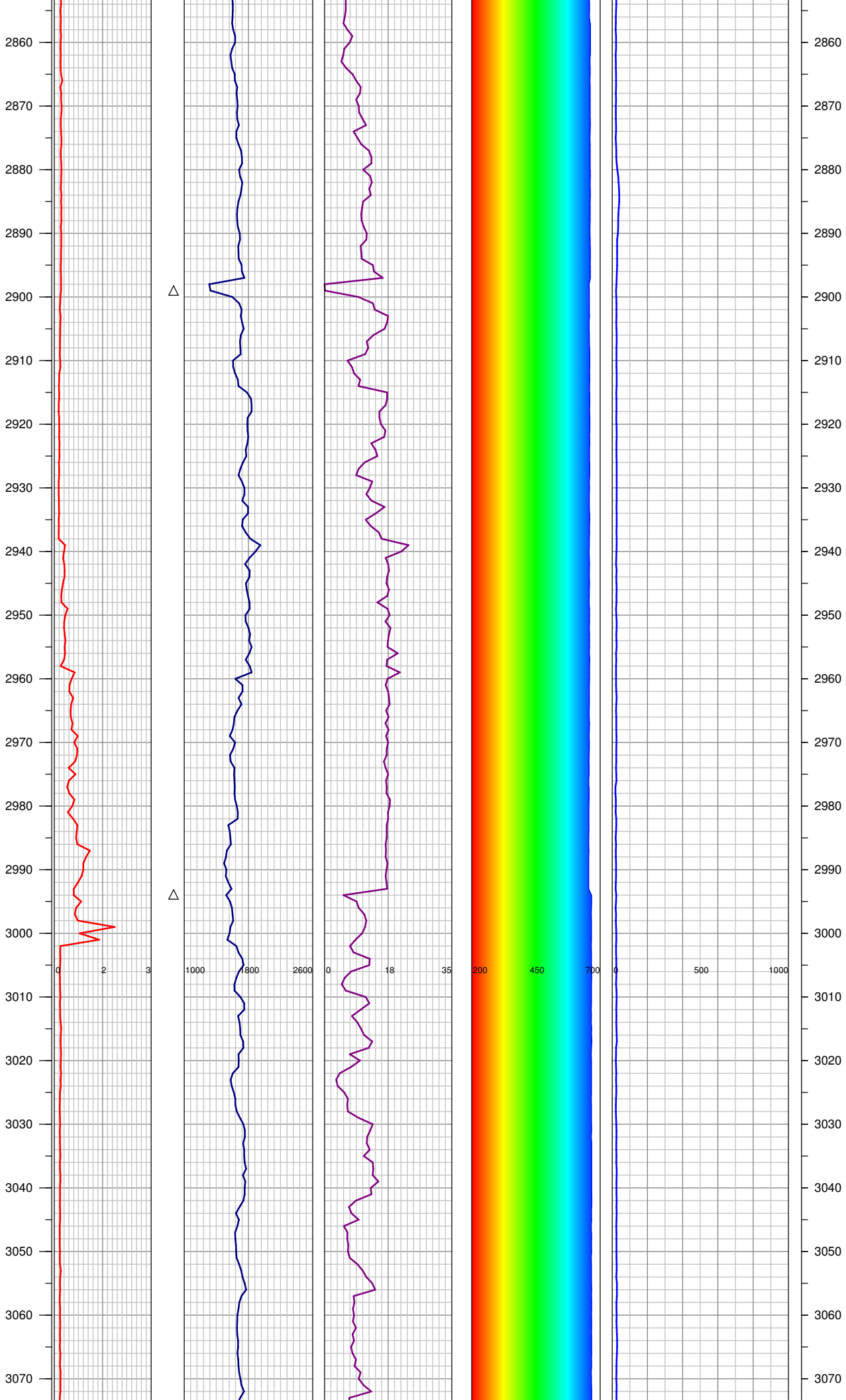




-2708 SURVEY

-2760 MUD IN 8.8 / 35 MUD
OUT 8.85 / 33

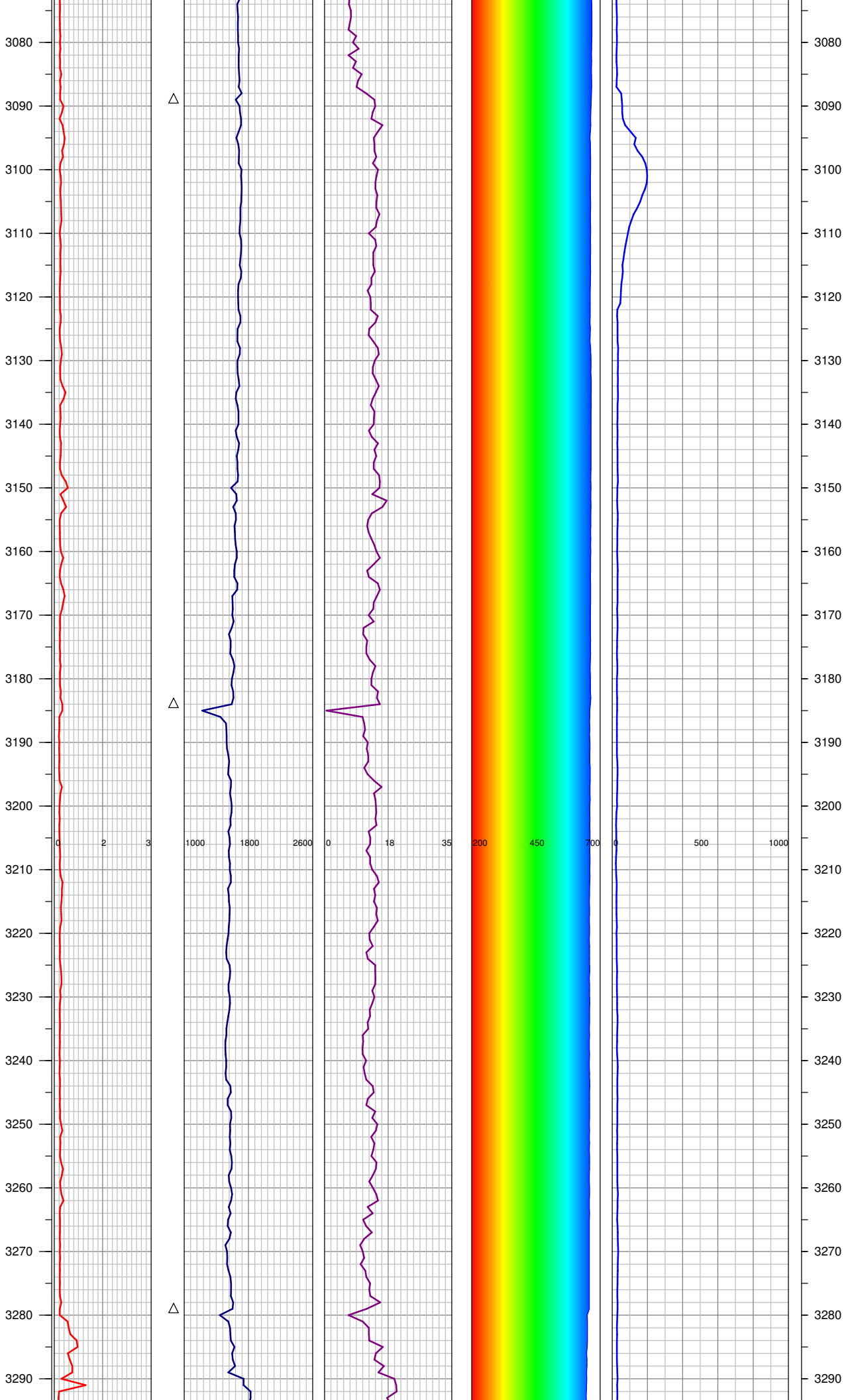
-2803 SURVEY

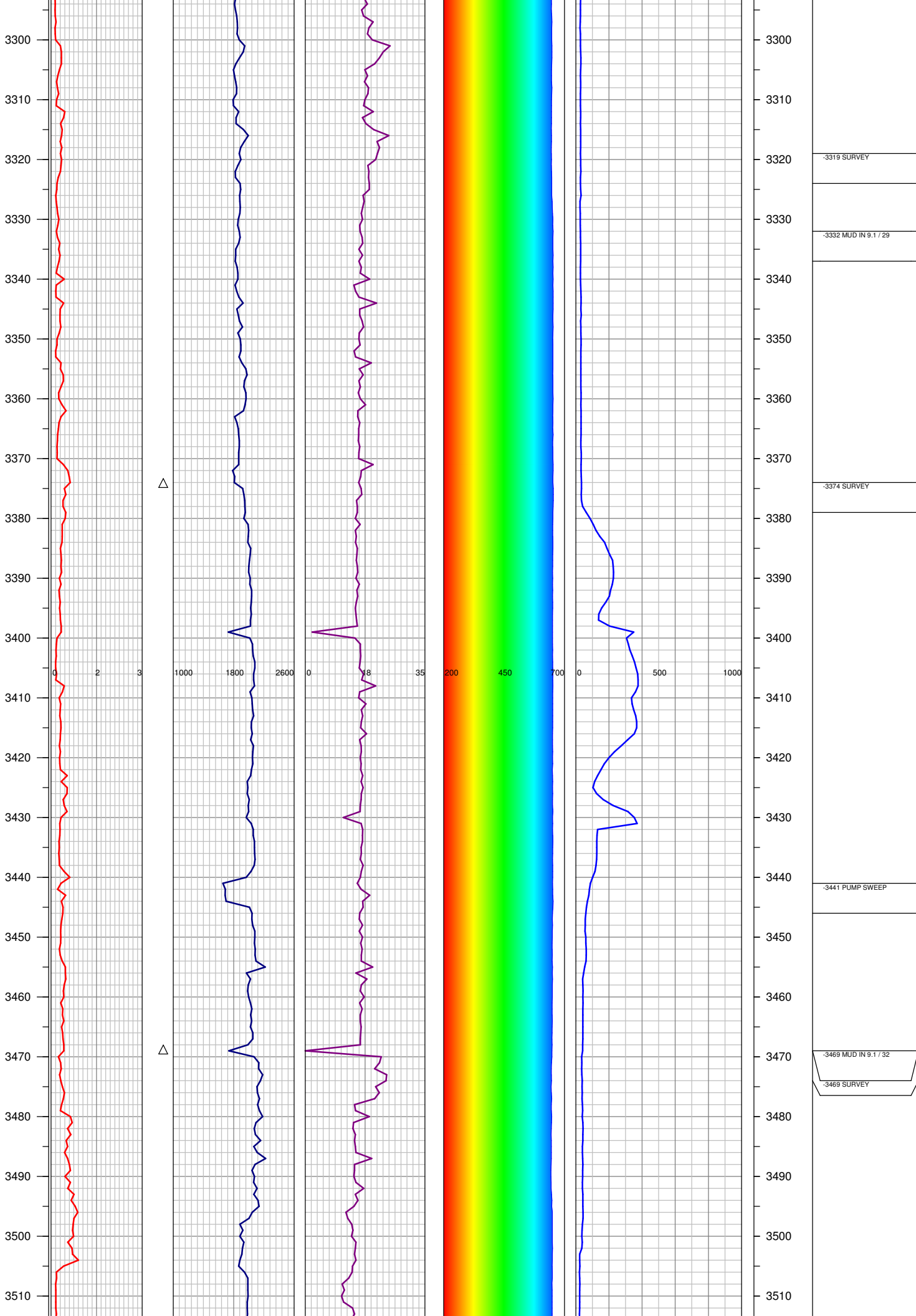


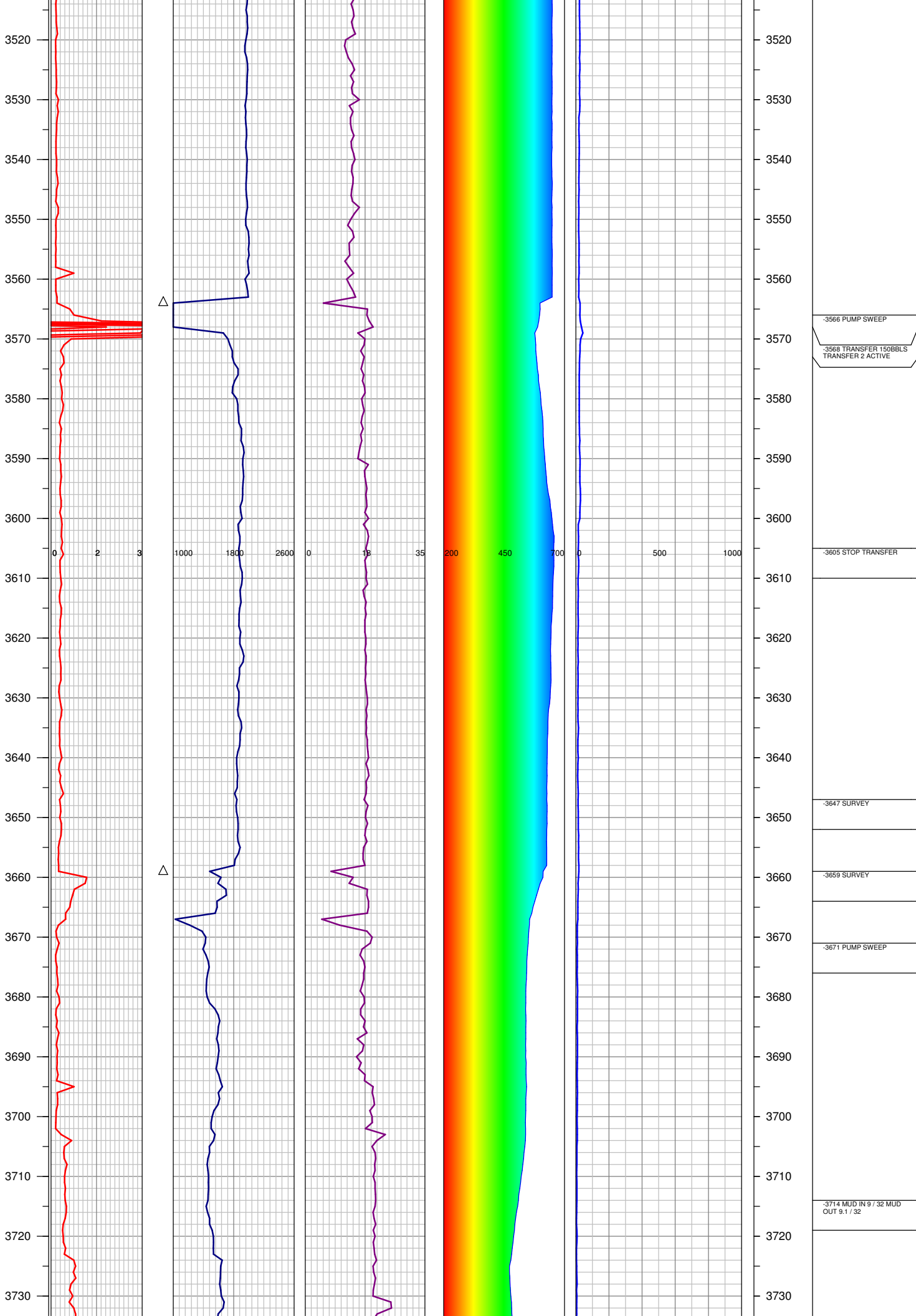
-2898 SURVEY

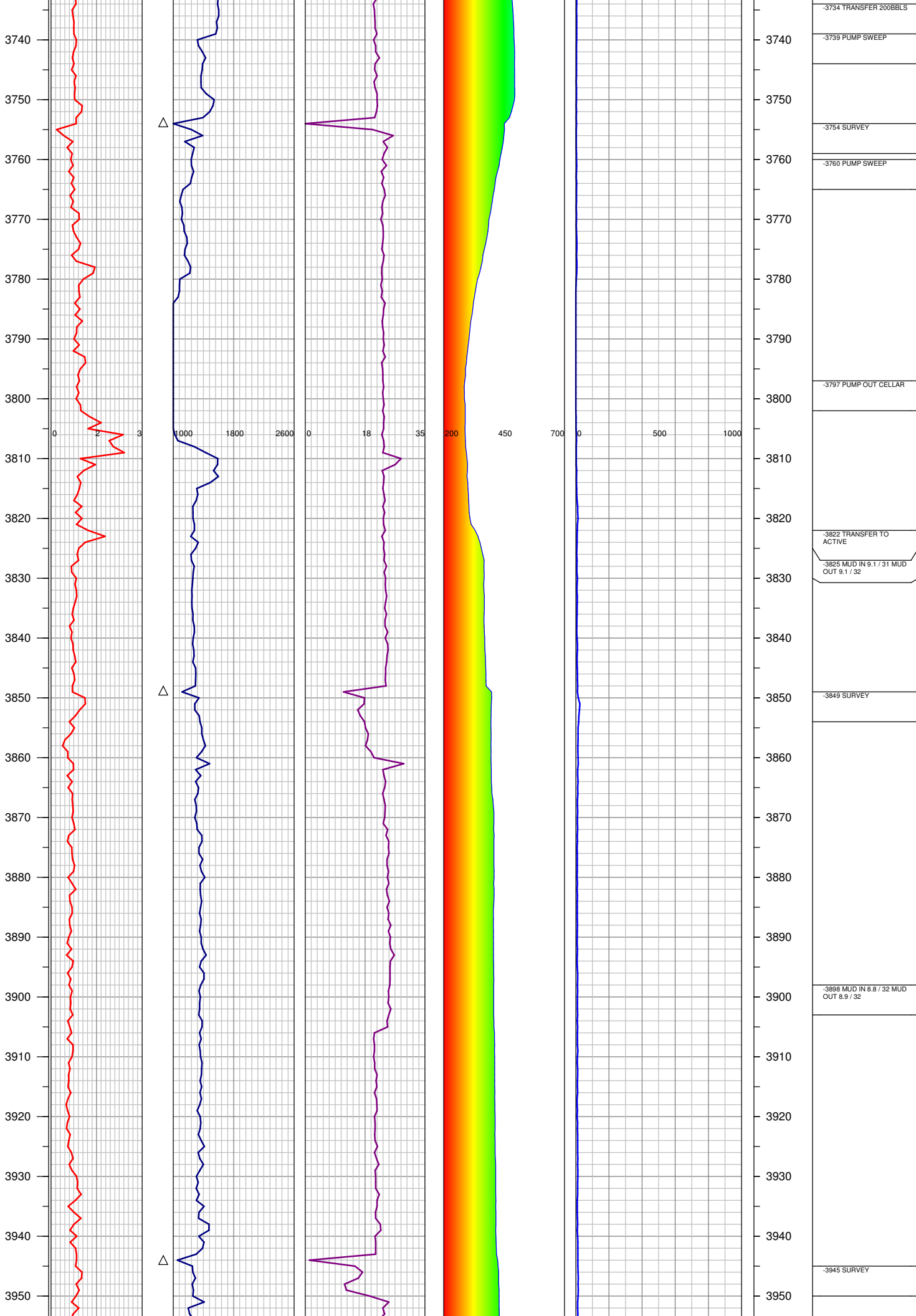
-2844 MUD IN 8.85 / 34
MUD OUT 8.95 / 33

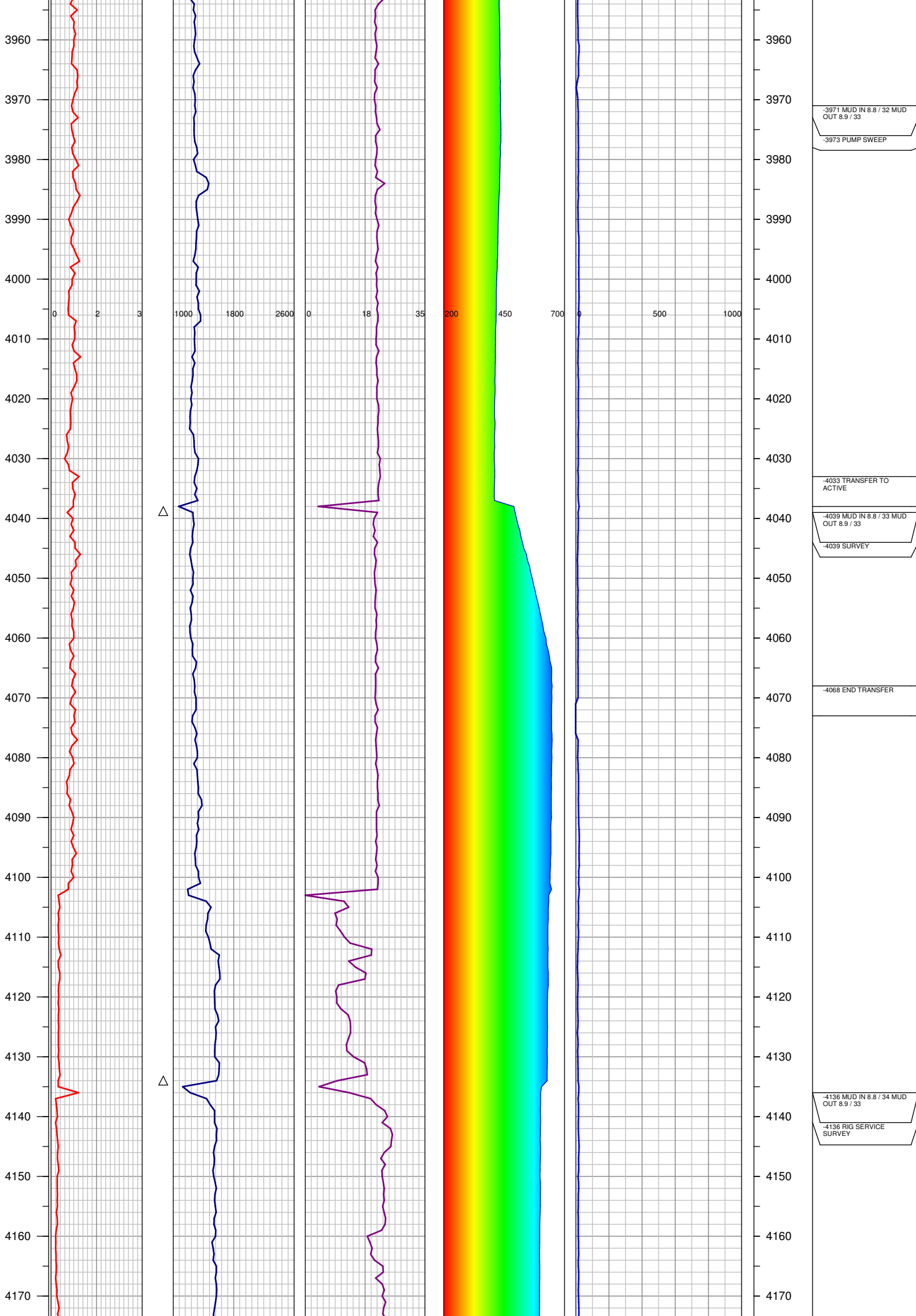
-2993 SURVEY

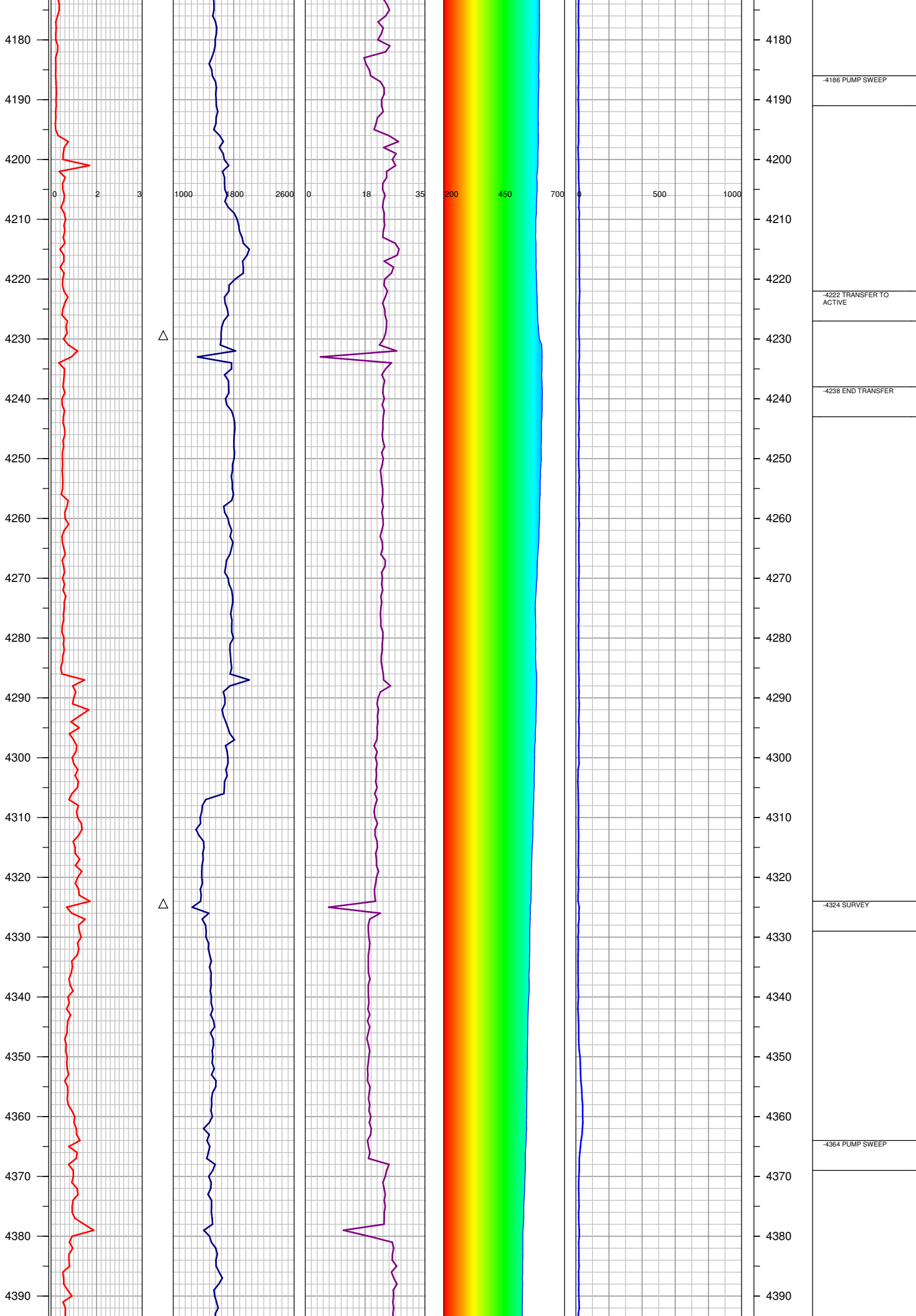


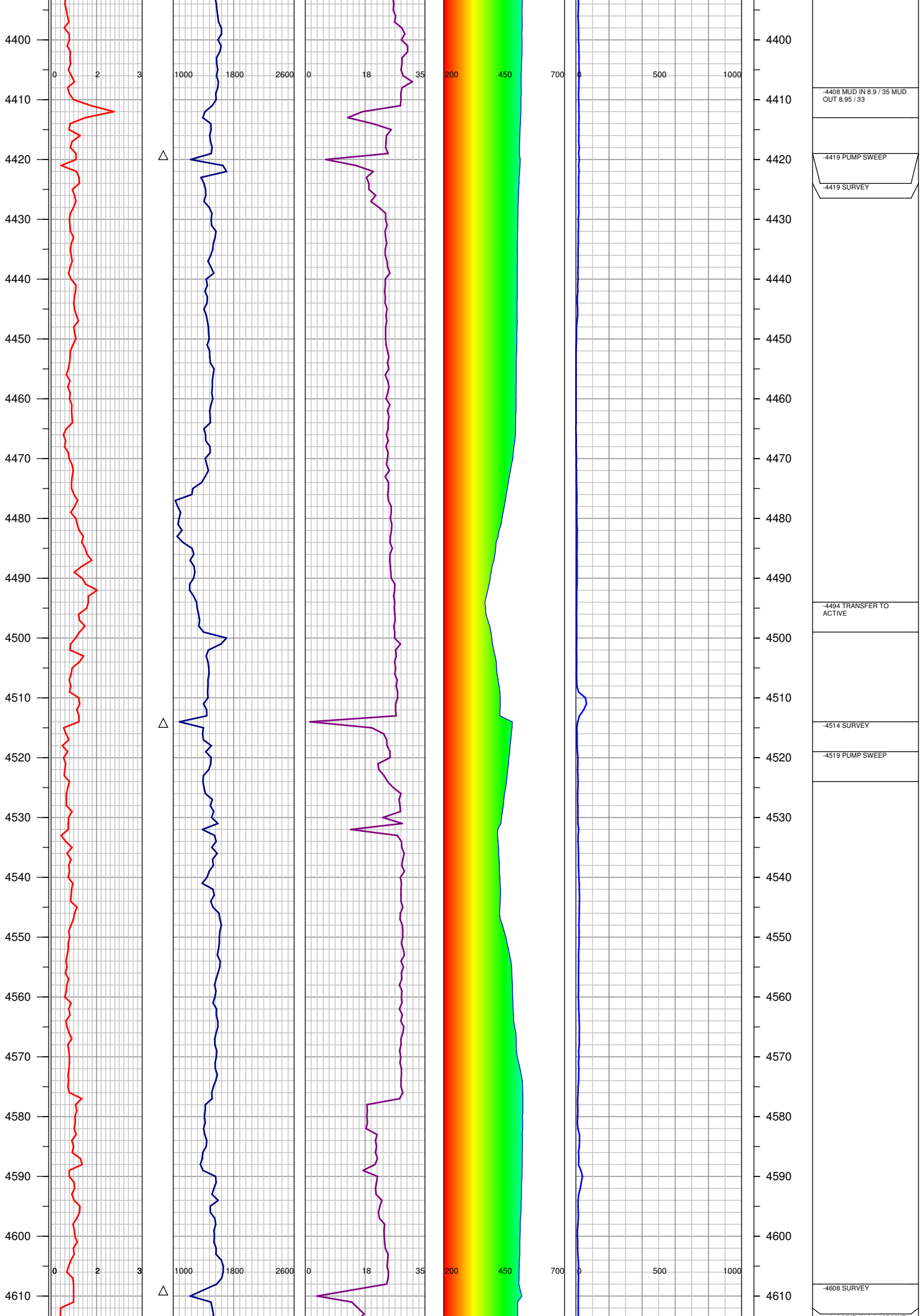


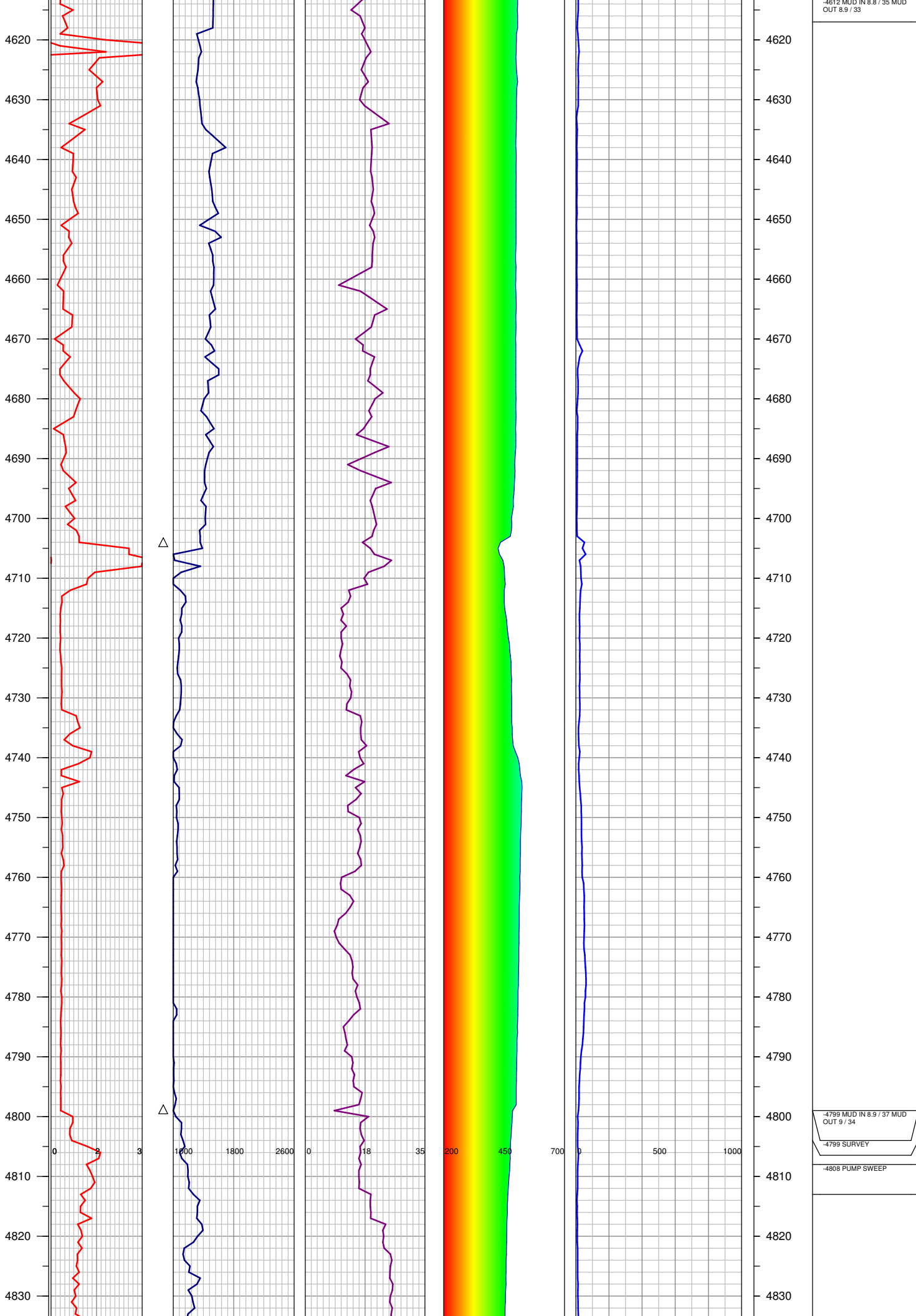


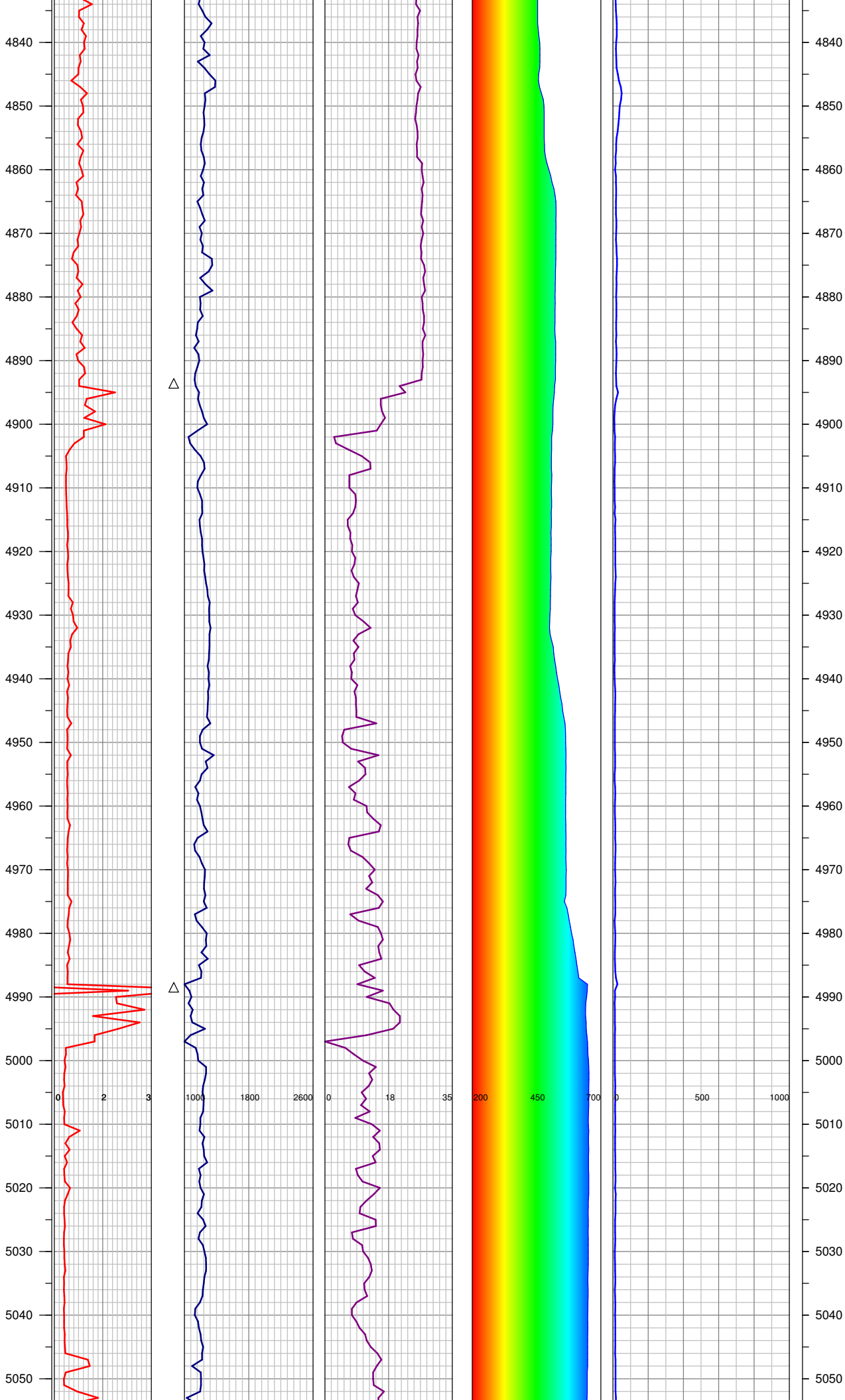












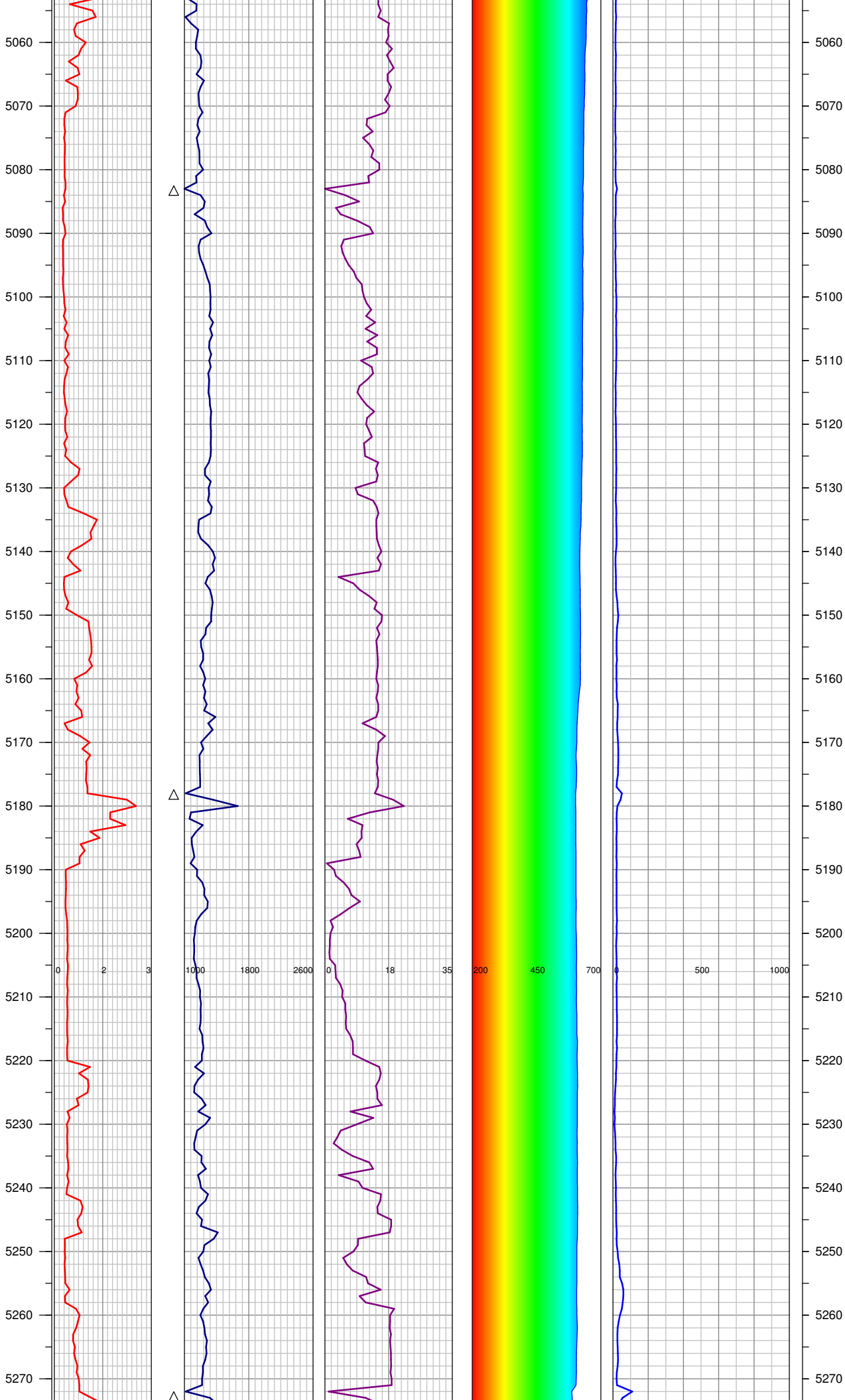
-4856 MUD IN 8.9 / 38 MUD
OUT 9 / 35

-4894 SURVEY

-4906 PUMP SWEEP

-4989 SURVEY

-5005 MUD IN 8.7 / 33 MUD
OUT 8.85 / 30

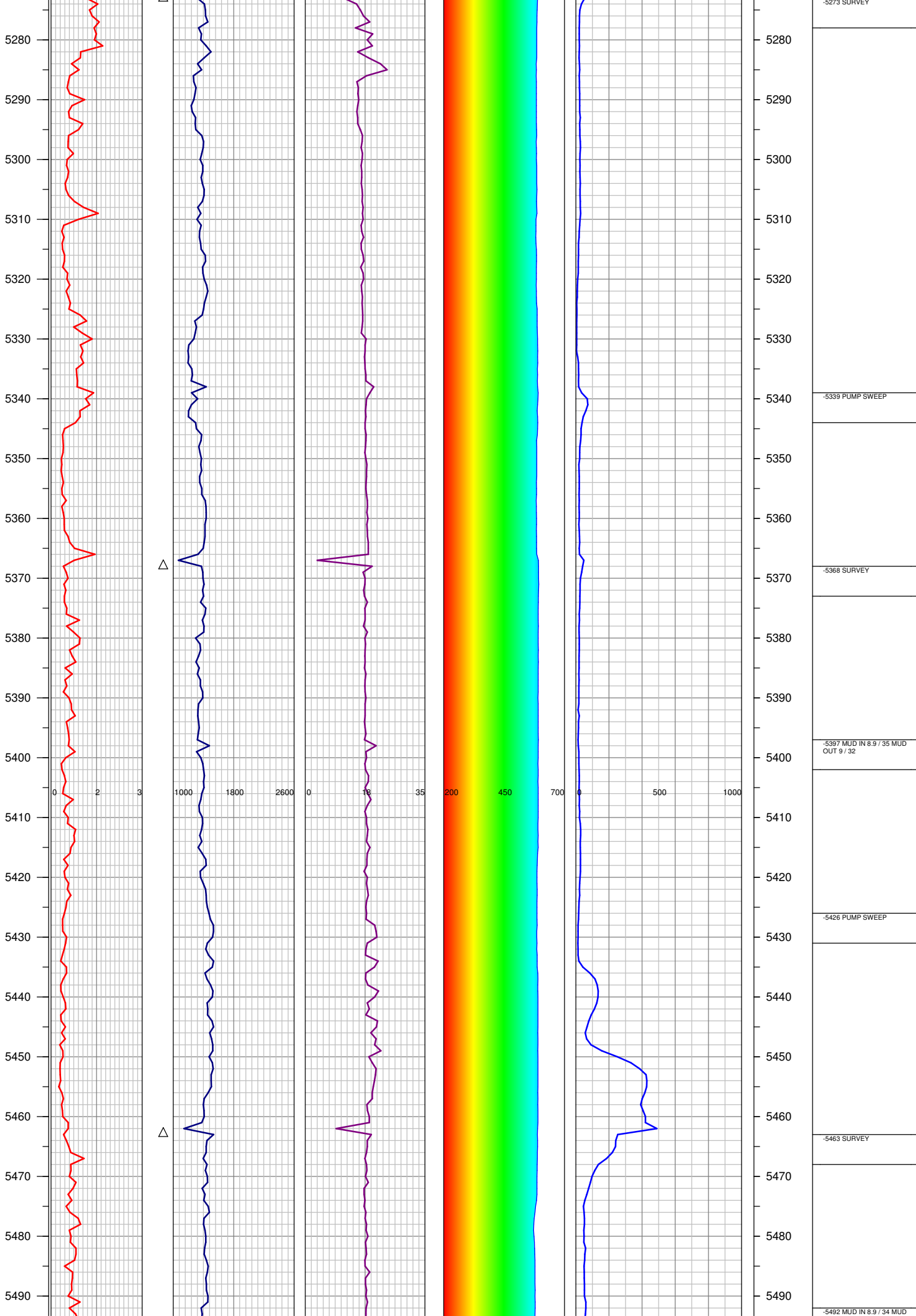


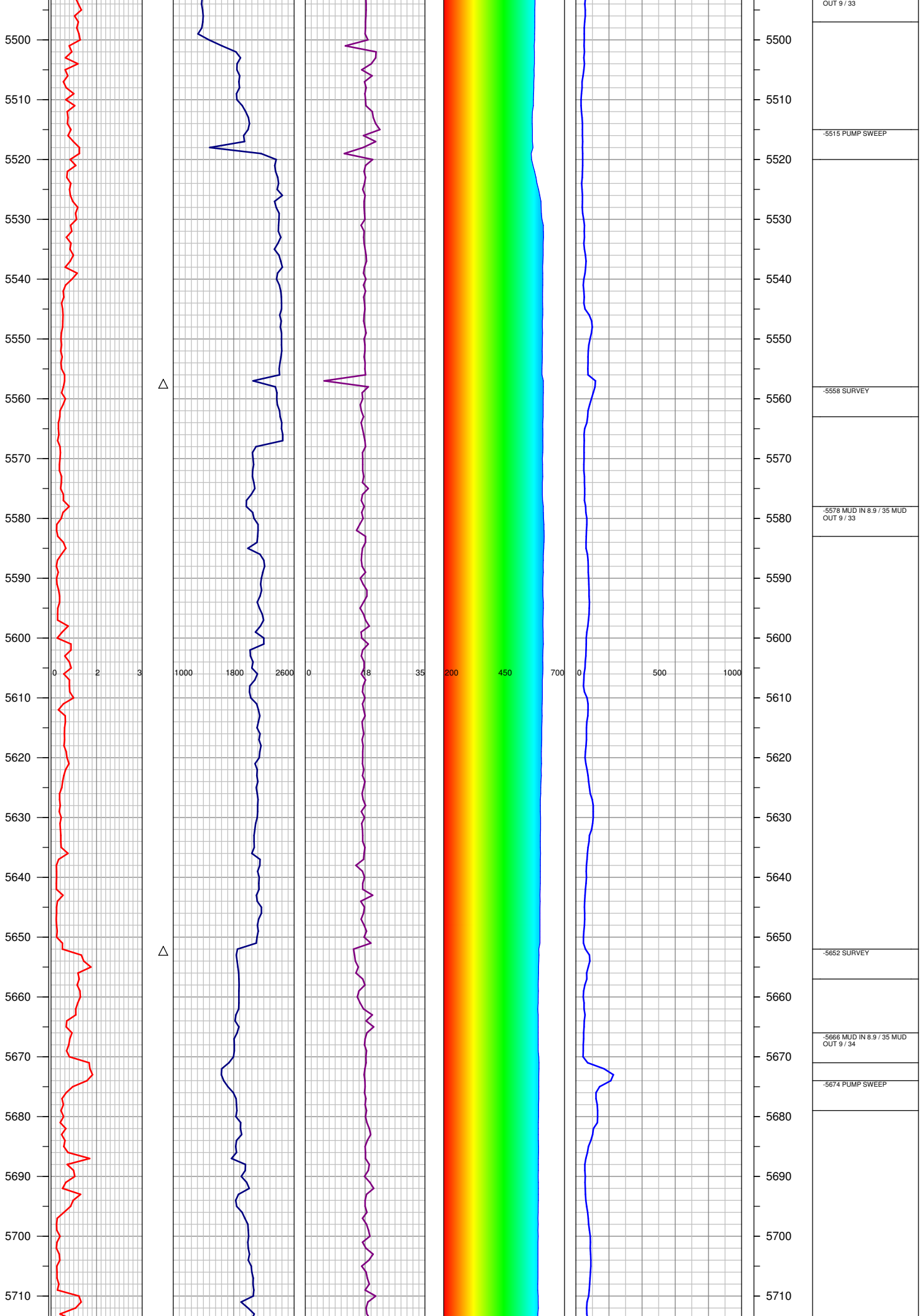
-5084 SURVEY

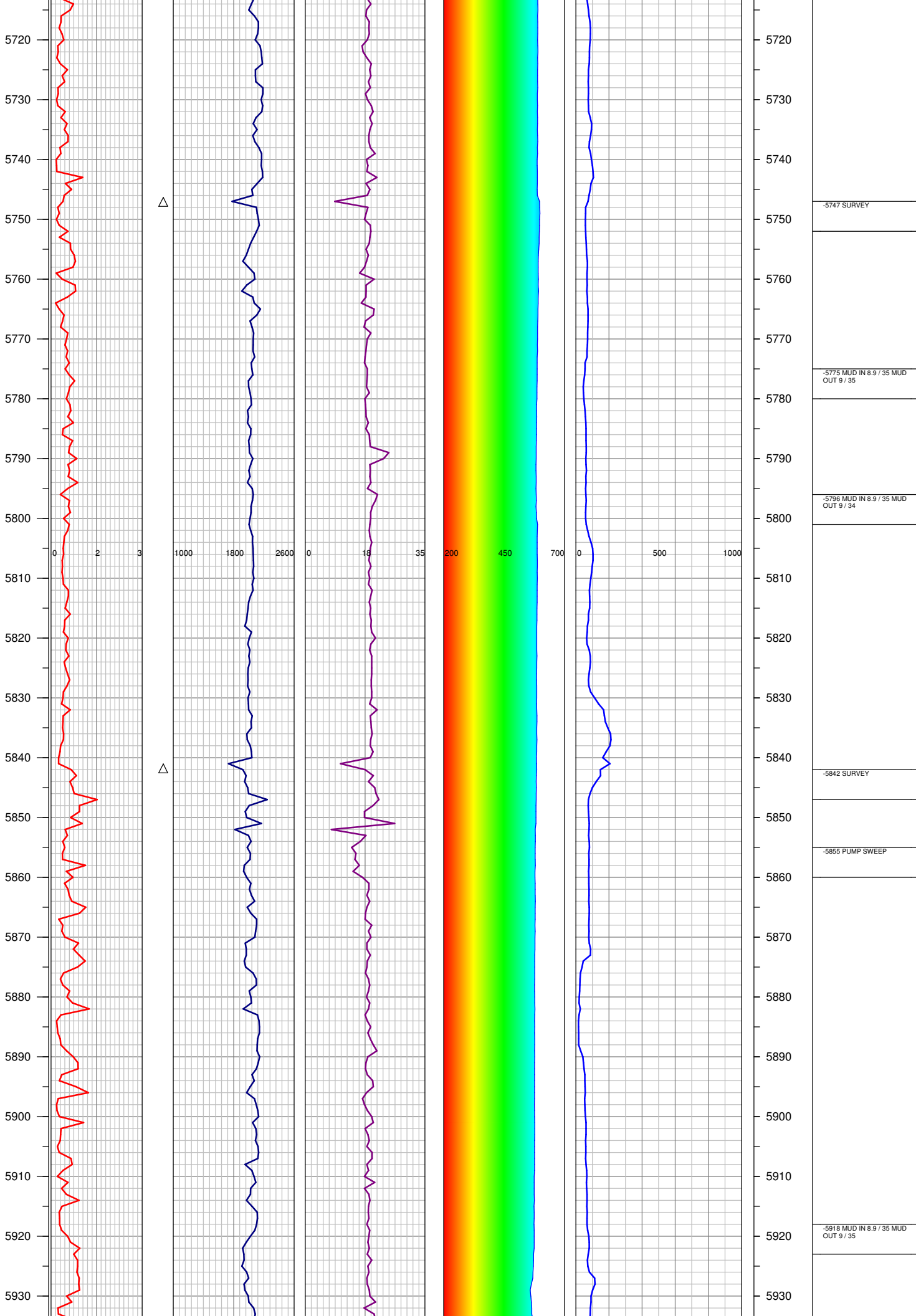
-5120 MUD IN 8.9 / 37 MUD
OUT 9 / 35

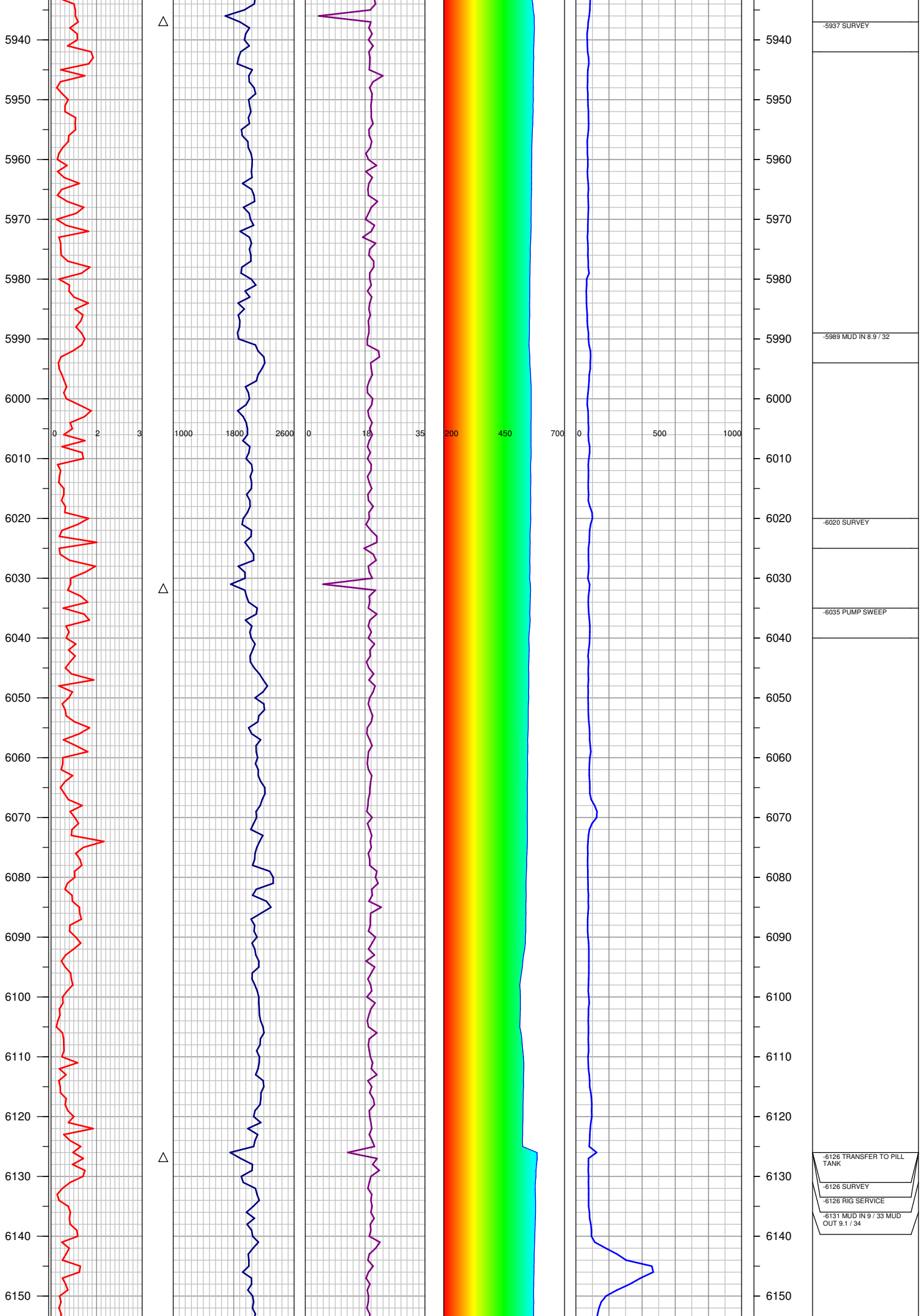
-5178 SURVEY

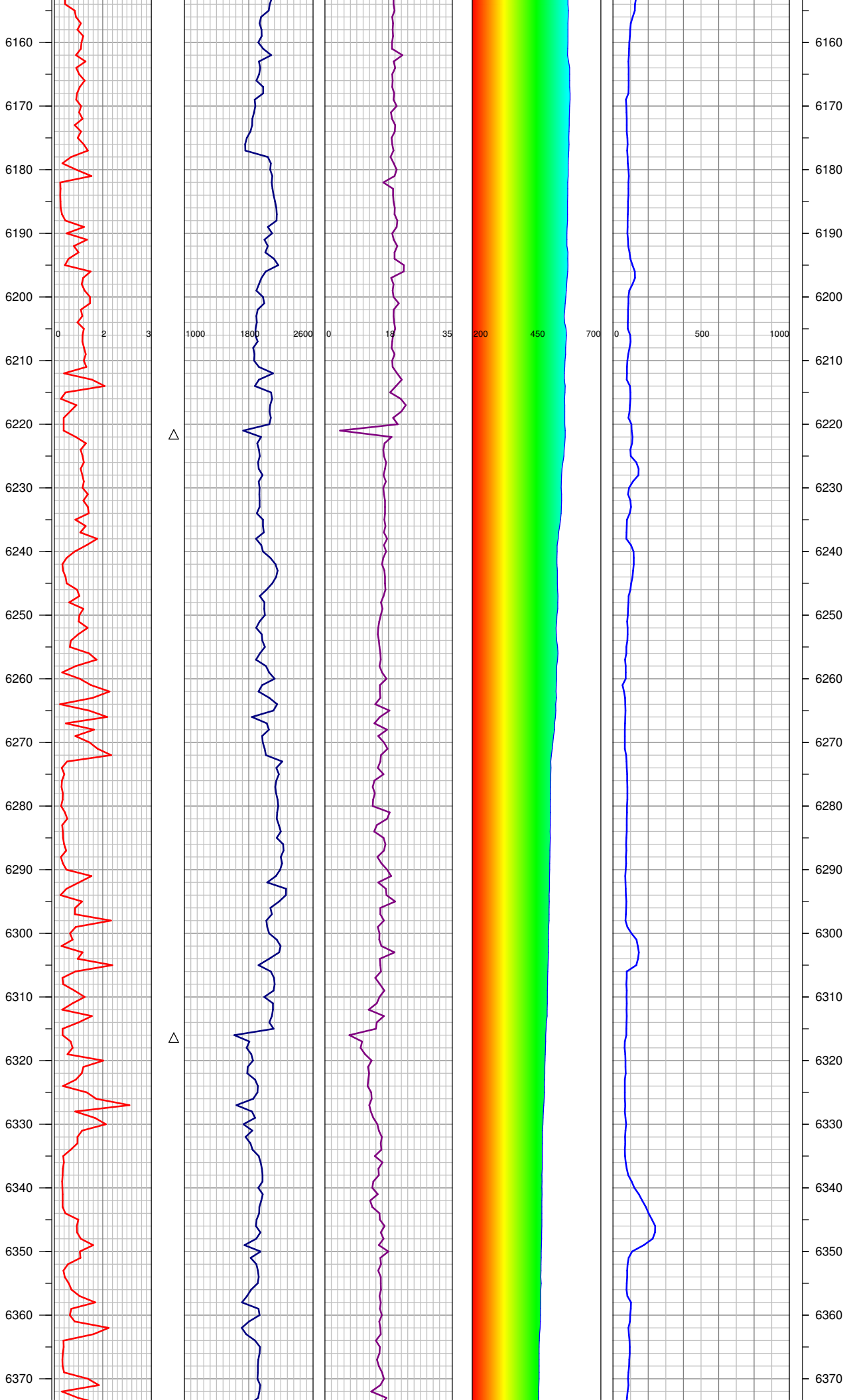
-5184 MUD IN 9 / 34 MUD
OUT 9.05 / 31









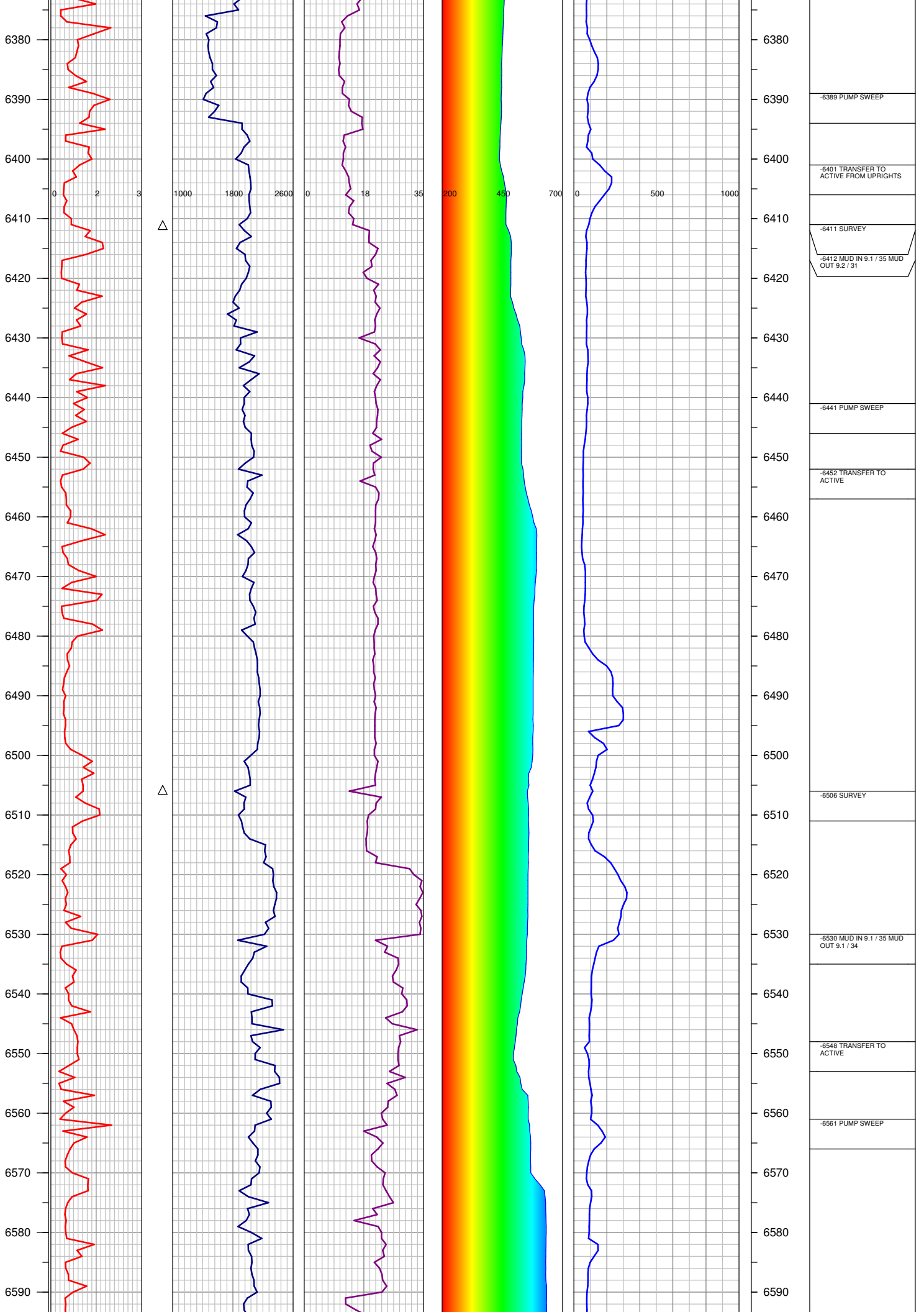


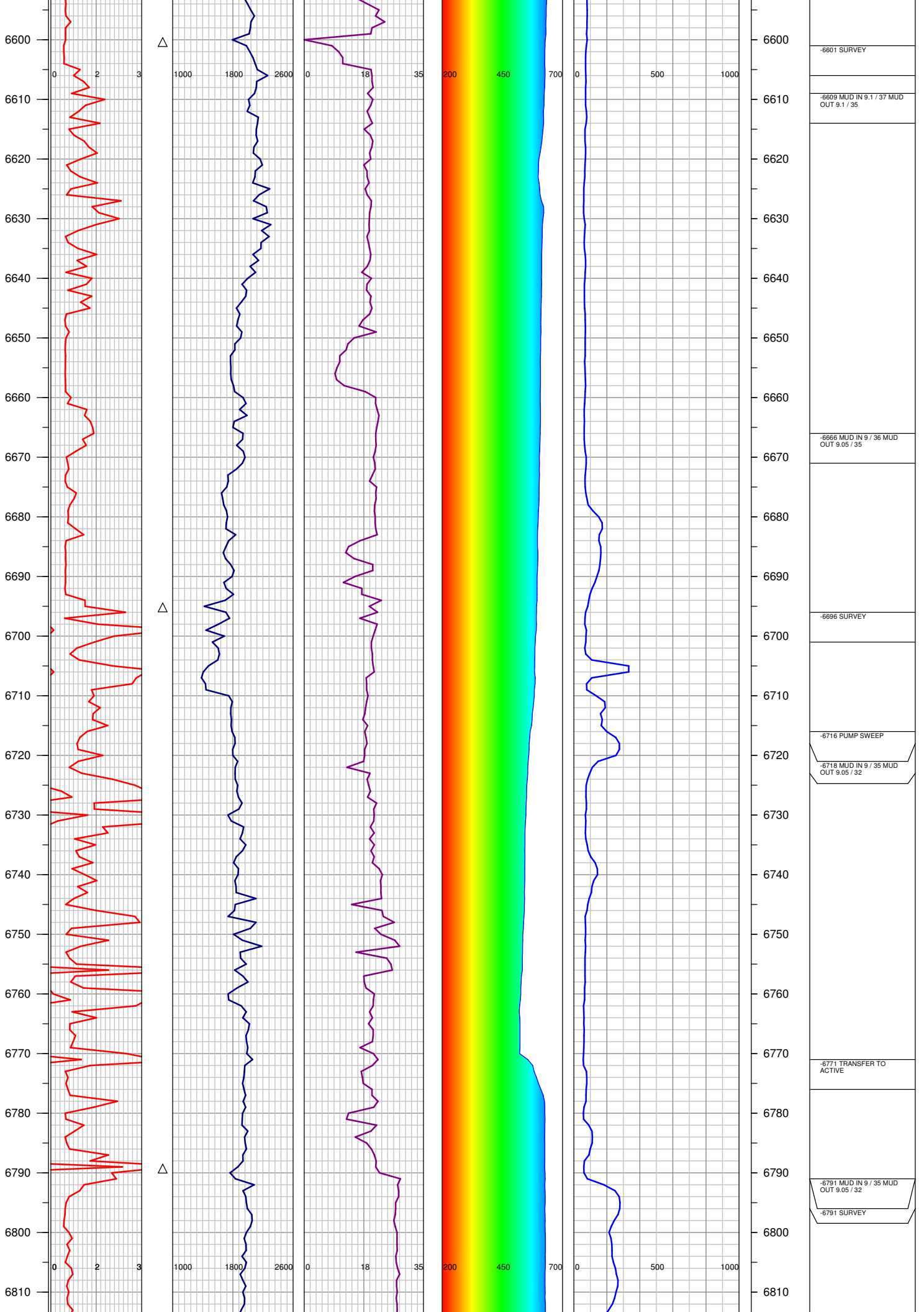
-6215 MUD IN 9.1 / 36 MUD
OUT 9.1 / 34

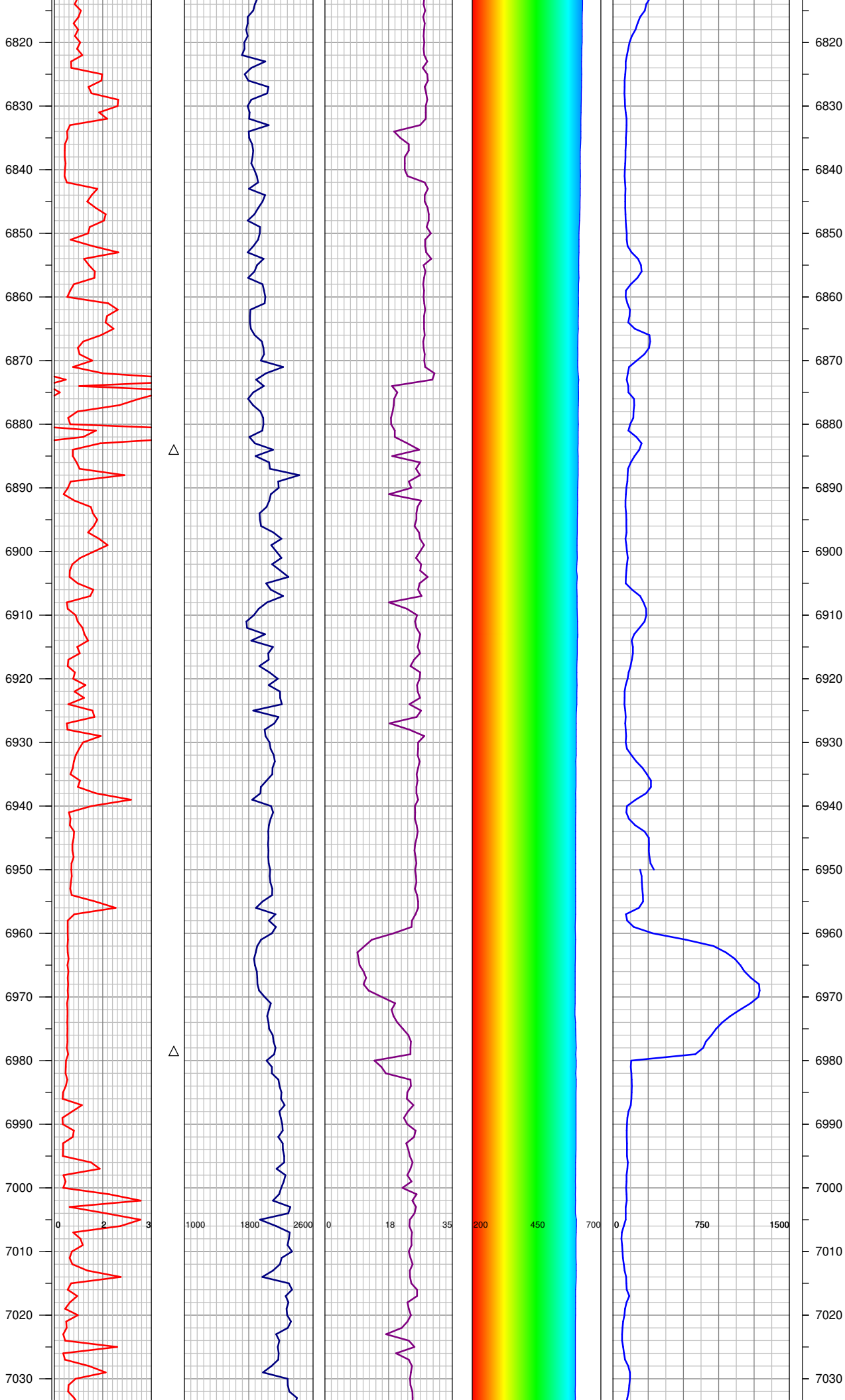
-6222 SURVEY

-6242 PUMP SWEEP

-6316 SURVEY







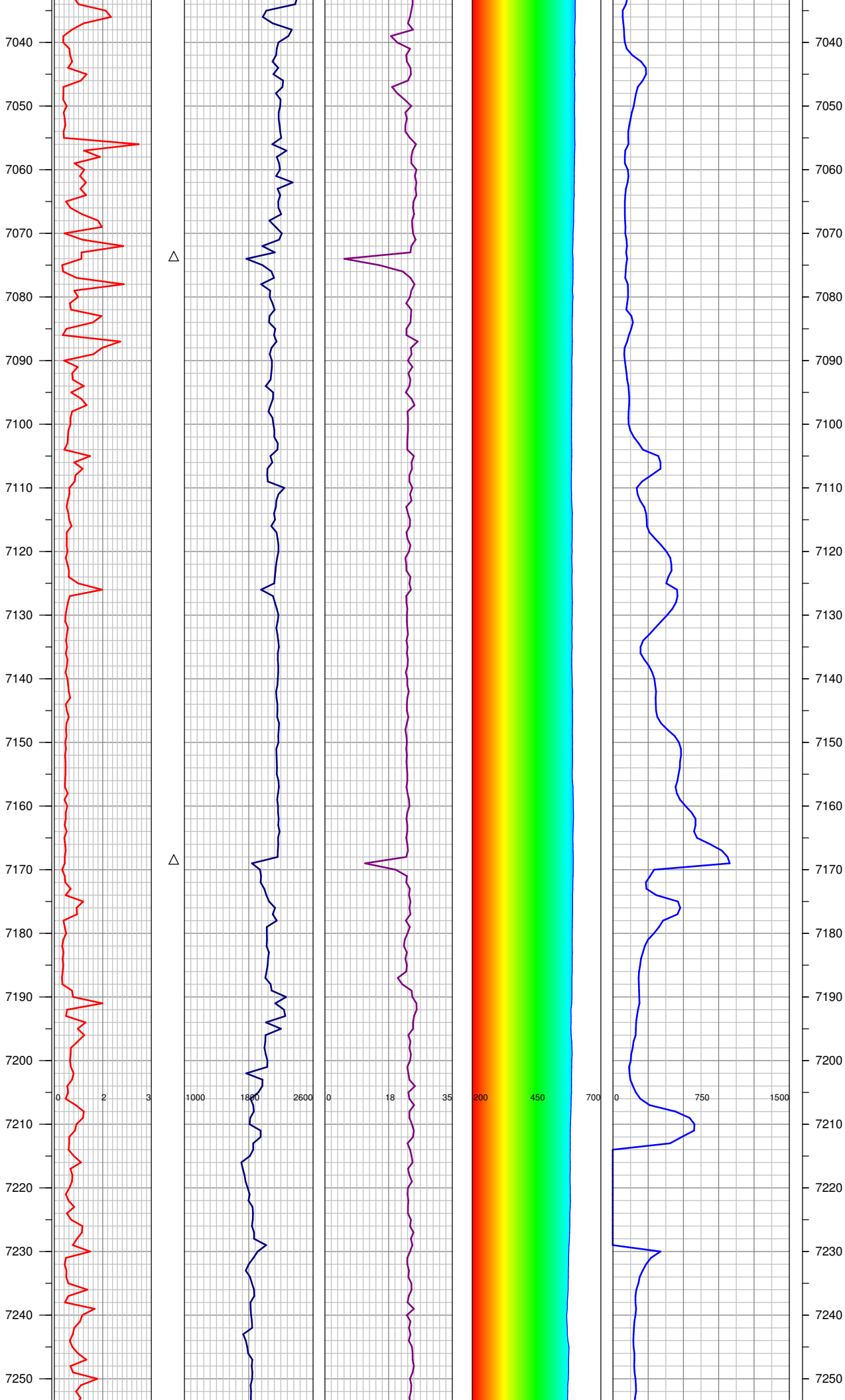
-6885 SURVEY

-6910 MUD IN 9 / 34 MUD
OUT 9 / 32

-6950 "NOTICE CHANGE
IN GAS SCALE AT 6950"
FROM 0-1000 TO 0-1500"

-6979 SURVEY

-6995 MUD IN 9.1 / 32 MUD
OUT 9.1 / 32



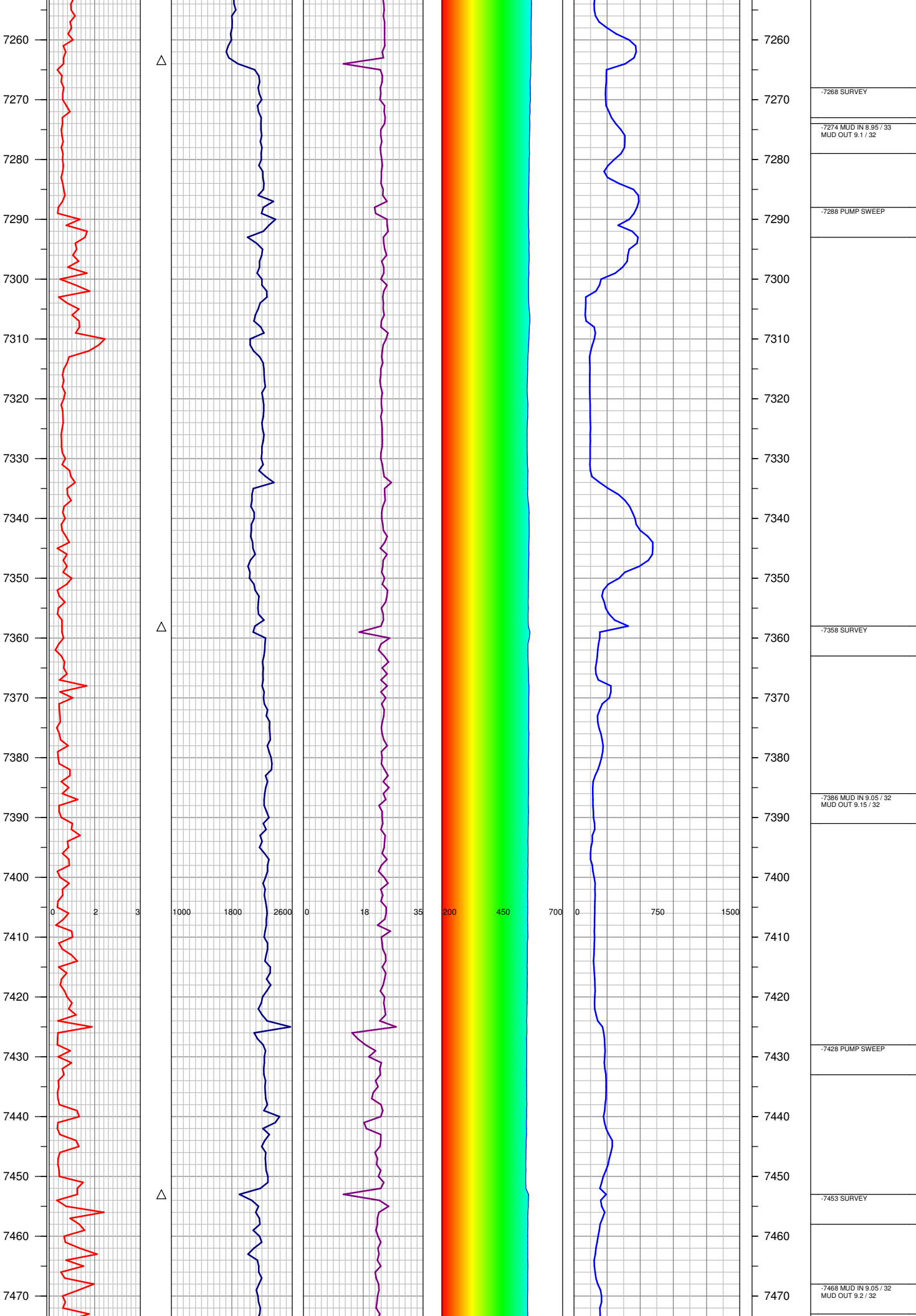
-7072 SURVEY

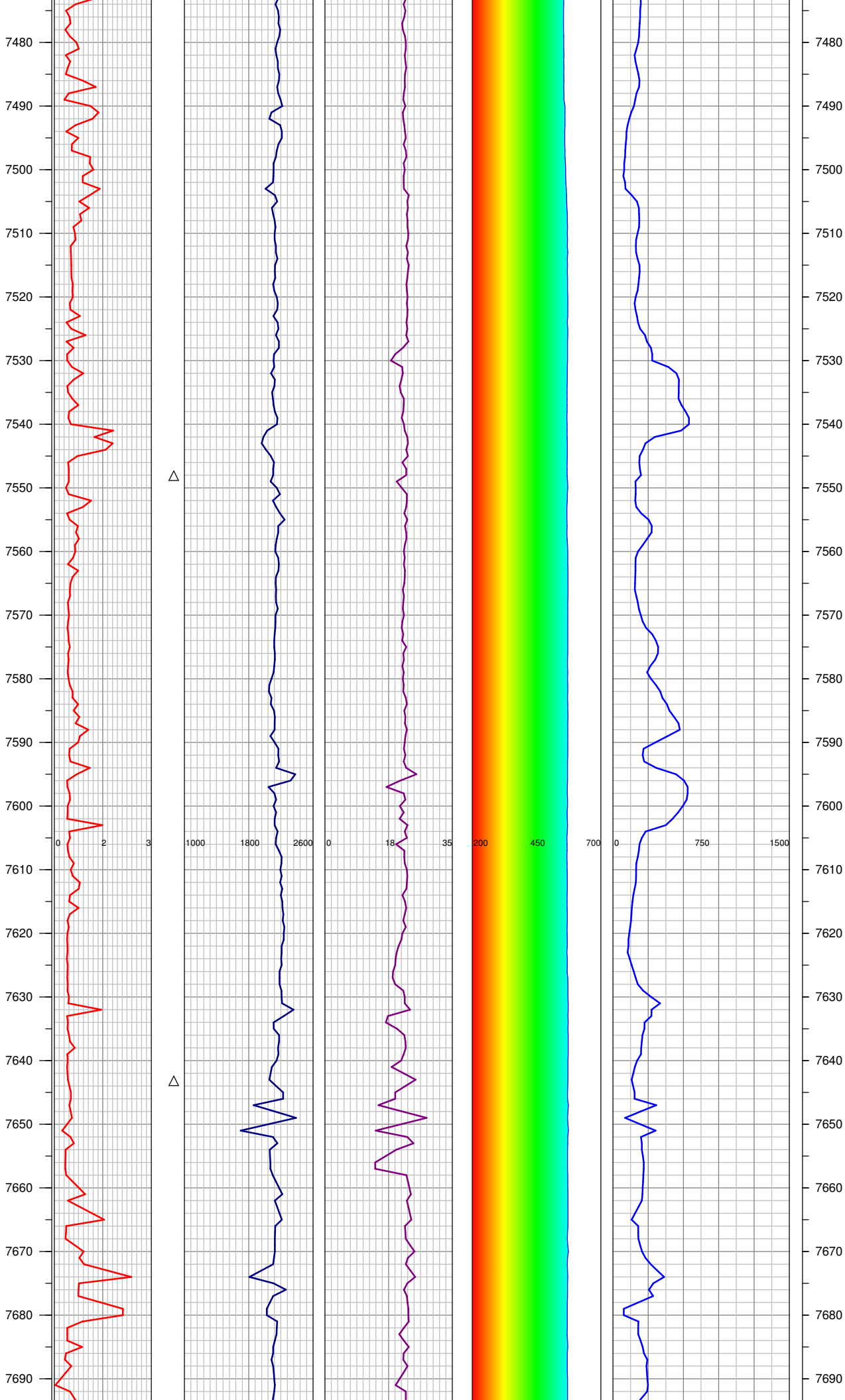
-7077 MUD IN 9.1 / 32 MUD
OUT 9.1 / 32

-7077 PUMP SWEEP

-7168 SURVEY

-7189 MUD IN 9.1 / 32 MUD
OUT 9.1 / 32



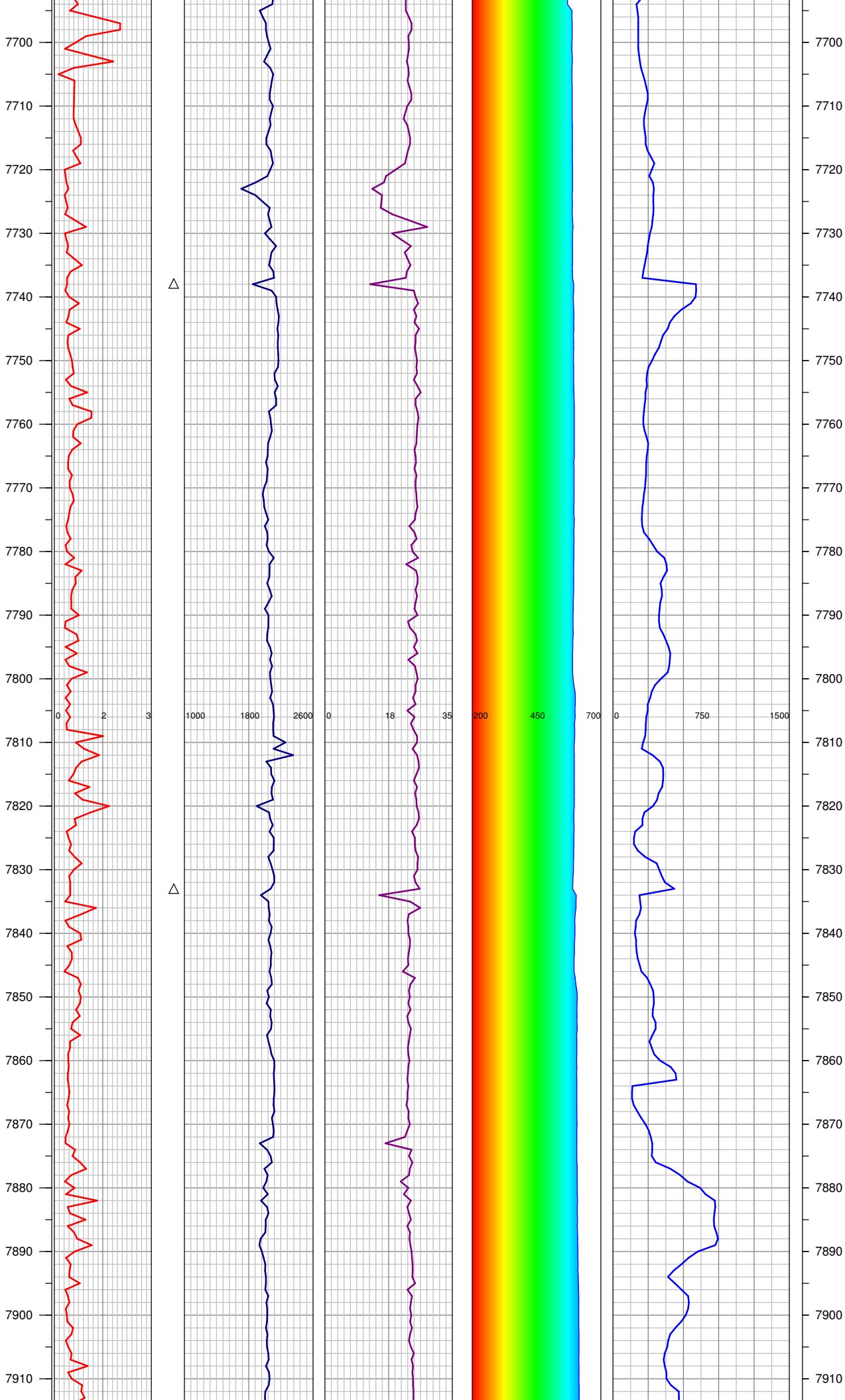


-7548 SURVEY

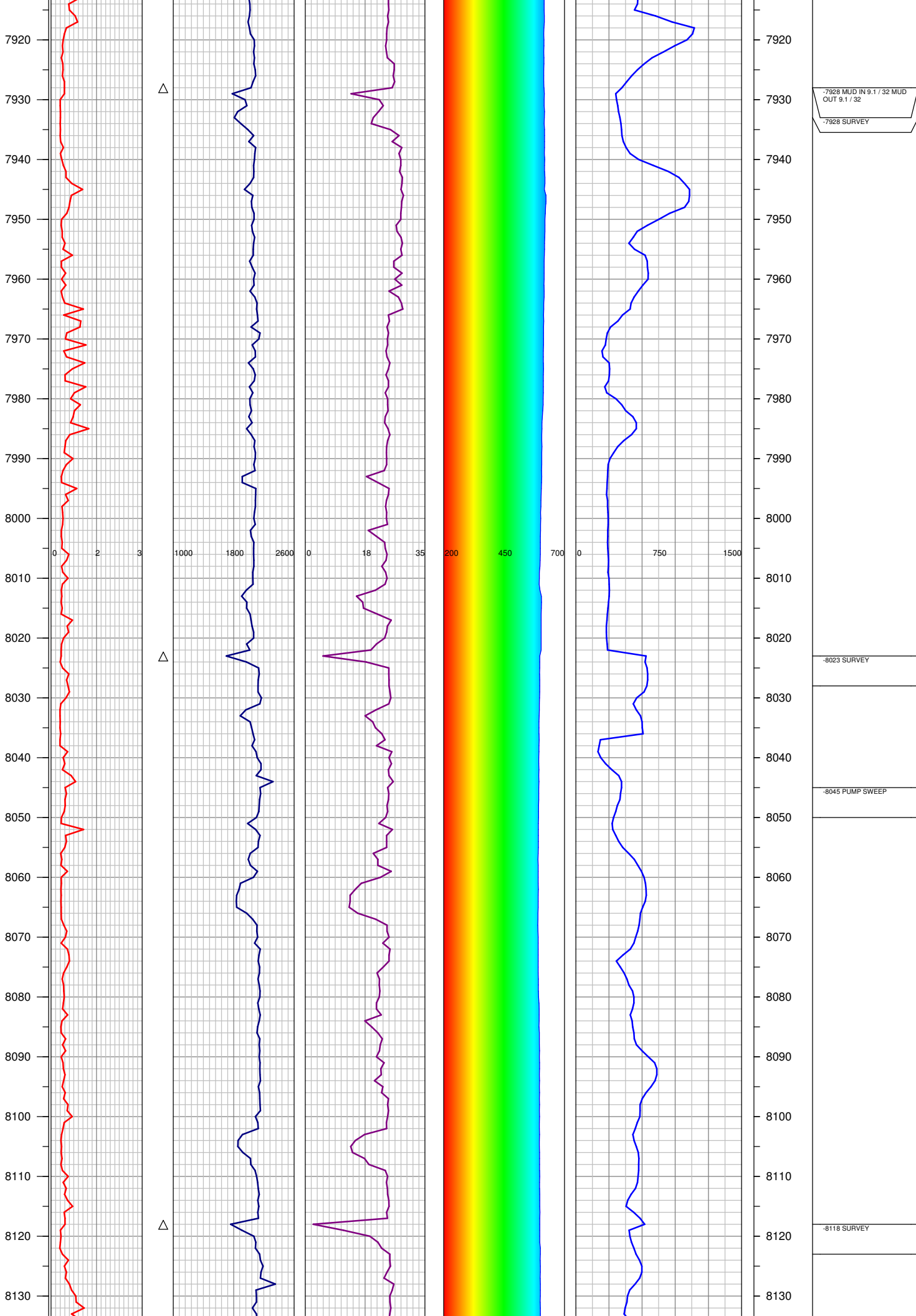
-7587 MUD IN 9.1 / 34 MUD
OUT 9.15 / 34

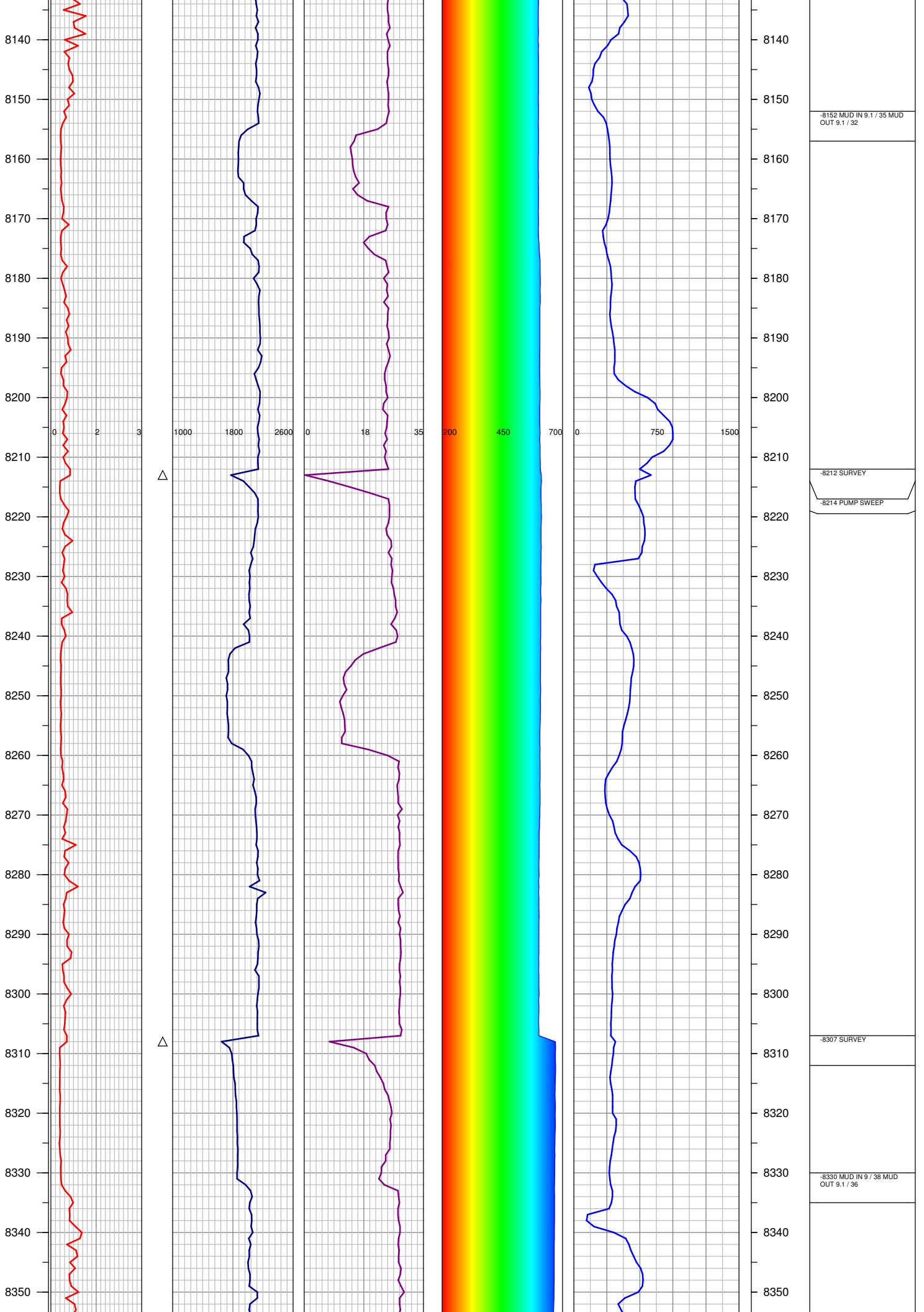
-7643 SURVEY

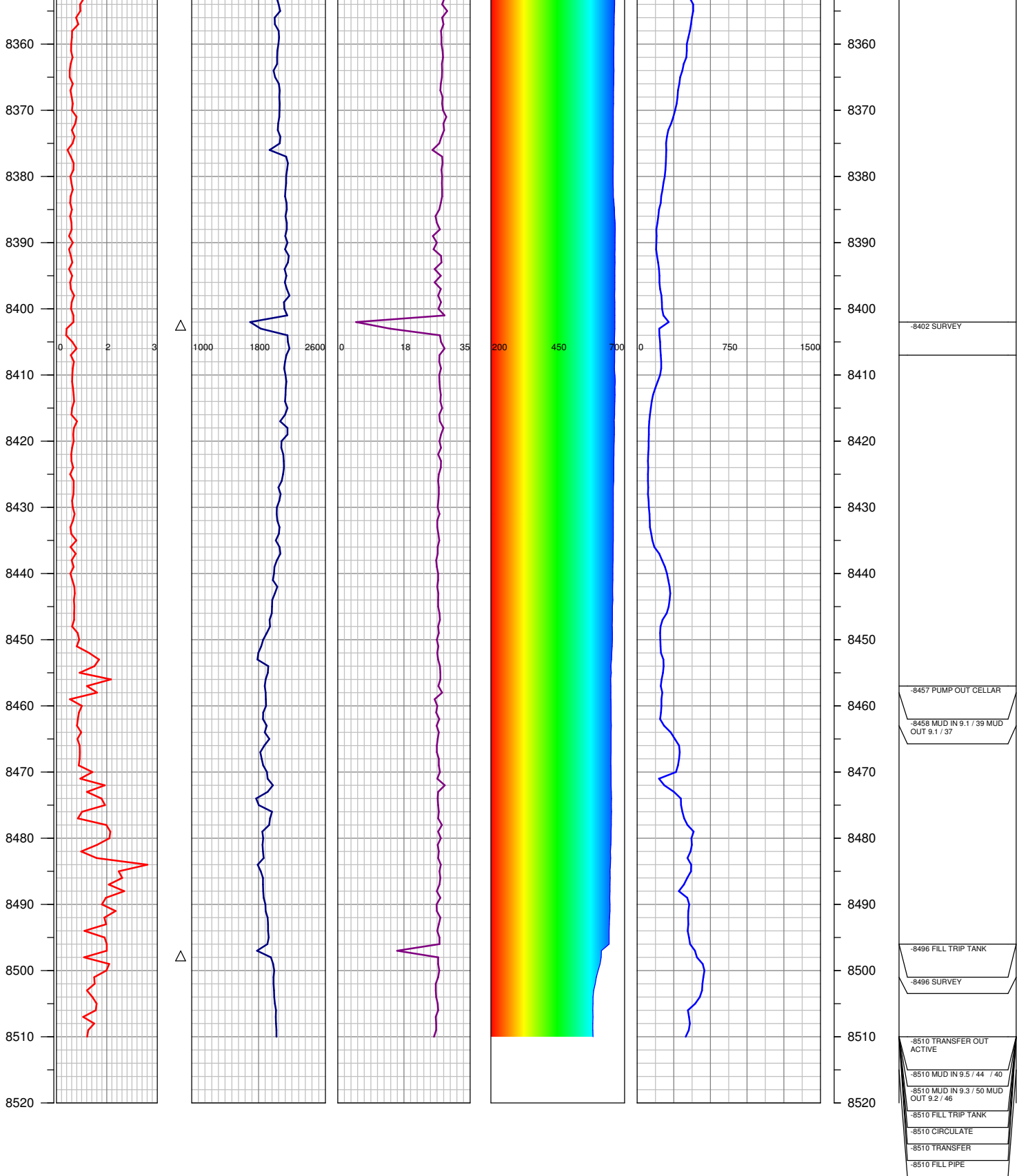
-7669 MUD IN 9 / 33 MUD
OUT 9.05 / 33



	-7738 SURVEY
	-7799 MUD IN 9 / 33 MUD OUT 9.1 / 32
	-7833 SURVEY
	-7833 RIG SERVICE
	-7885 PUMP OUT CELLAR







TOTAL DEPTH = 8510'

FGS RELEASED: 10/3/2014