




HYDROLOGY MAP

NRC 27N-4HZ FACILITY



0 500 1,000 Feet

Legend

-  Proposed disturbance
-  1000' buffer
-  Existing oil/gas well (COGCC)

Nearest Surface Water Feature

Un-named stream: 345' W
Stream elevation: 5017'
Tank battery elevation: 5034'

All measurements are made from
the center of the proposed disturbance.



Date created: 2/3/2014
Created by: APC Regulatory GIS
Scale: 1:5,000
Projection: NAD83 UTM 13N