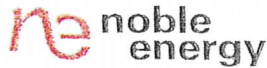


2115 117th Avenue
Greeley, Colorado 80634

Tel: 970.785.5000
Fax: 970.785.5099
www.nobleenergyinc.com



Land Department

August 14, 2013

Wells Ranch, LLLP.
32010 County Road 63
Gill, Colorado 80624

RE: **Surface Exception Location Consent**
Well Set-Back (Twinning) Exception Consent
WELLS RANCH AE30-66HNC
Township 6 North, Range 62 West, 6th P.M.
Section 29: SW/4NW/4
Weld County, CO

Dear Surface Owner:

Noble Energy, Inc. ("Noble") plans to drill the WELLS RANCH AE30-66HNC well (the "Well") at the referenced location which is more specifically described as 1,996 feet FNL, and 65 feet FWL which is outside the drilling window prescribed in Colorado Oil and Gas Conservation Commission ("COGCC") Rule 318A.a.(1).

By signing this letter you hereby grant your consent to Noble to locate the Well outside of a GWA window as defined in COGCC Rule 318A.a. Additionally, the Well is being proposed at a surface location approximately 1,403 feet from an existing surface well location. By signing this letter you also grant your consent to Noble to locate the Well more than 50 feet from the existing well as provided for under COGCC Rule 318A.c.(2).

We would like to thank you for your assistance in this matter. If you have any questions do not hesitate to call me at (970) 304-5218.

NOBLE ENERGY, INC.

A blue ink signature of Preston Foster, consisting of a stylized 'P' and 'F' followed by a horizontal line.

Preston Foster

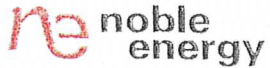
WELLS RANCH, LLLP.

By: A blue ink signature of Steve Wells, appearing to be 'Steve Wells' written in a cursive style, followed by a horizontal line.
Steve Wells

Date: 8-27-13

2115 117th Avenue
Greeley, Colorado 80634

Tel: 970.785.5000
Fax: 970.785.5099
www.nobleenergyinc.com



Land Department

August 14, 2013

Wells Ranch, LLLP.
32010 County Road 63
Gill, Colorado 80624

RE: **Property Line Waiver**
WELLS RANCH AE30-66HNC
Township 6 North, Range 62 West, 6th P.M.
Section 29: SW/4NW/4
Weld County, CO

Dear Surface Owner:

Noble Energy, Inc. ("Noble") plans to drill the WELLS RANCH AE30-66HNC well (the "Well") at the referenced location which is more specifically described as 1,996 feet FNL and 65 feet FWL. This location is approximately 65 feet from your property line. Noble respectfully requests that you, as the offset surface owner, waive Rule 603.a.(2) of the Colorado Oil and Gas Conservation Commission ("COGCC") Rules and Regulations requiring that the Well be located a minimum distance of 150 feet from a surface property line.

Please sign below to evidence your waiver and have your signature acknowledged by a Notary Public on the acknowledgement form attached. If you have any questions regarding this matter, please contact me at (970) 304-5218.

Very truly yours,

~~NOBLE ENERGY, INC.~~

A blue ink signature of Preston Foster, written over the crossed-out company name.

Preston Foster

The undersigned hereby waives COGCC Rule 603.a.(2).

WELLS RANCH, LLLP.

By: A blue ink signature of Steve Wells, written over a horizontal line.
Steve Wells


STATE OF COLORADO)
) ss
COUNTY OF WELD)

The foregoing instrument was acknowledged before me this 27th day of August, 2013,
By Steve Walls.

[SEAL]

My commission expires:

3/29/15



Gina R. Olivo
Notary Public