

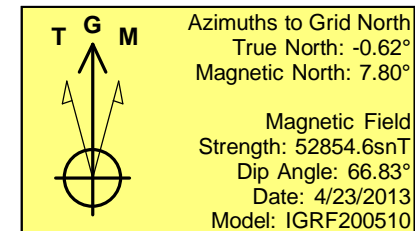
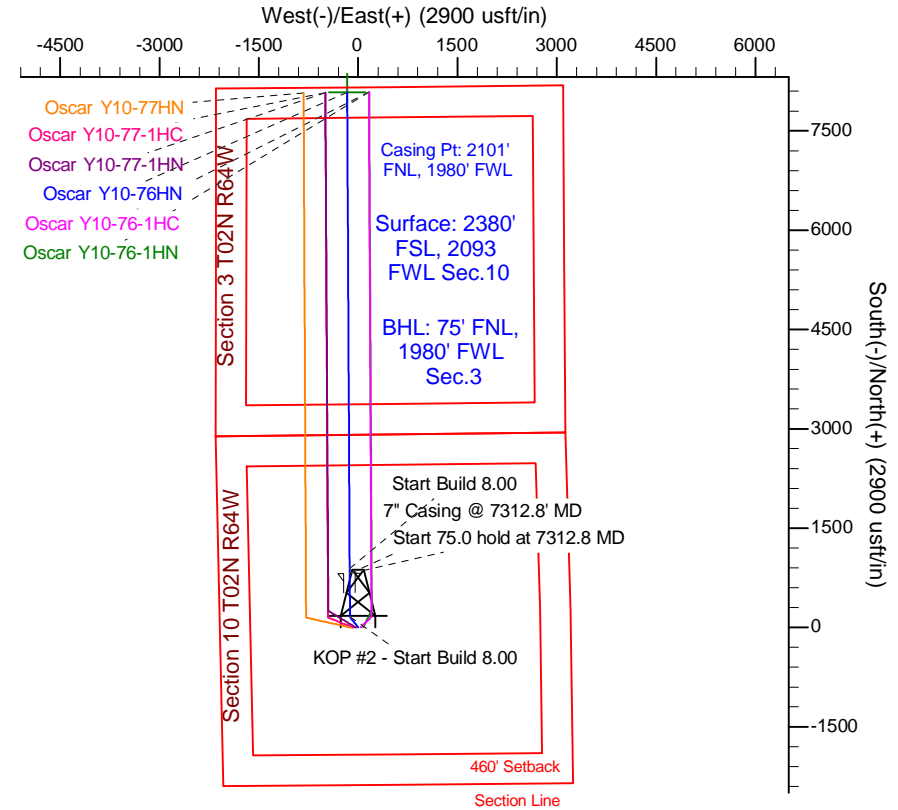
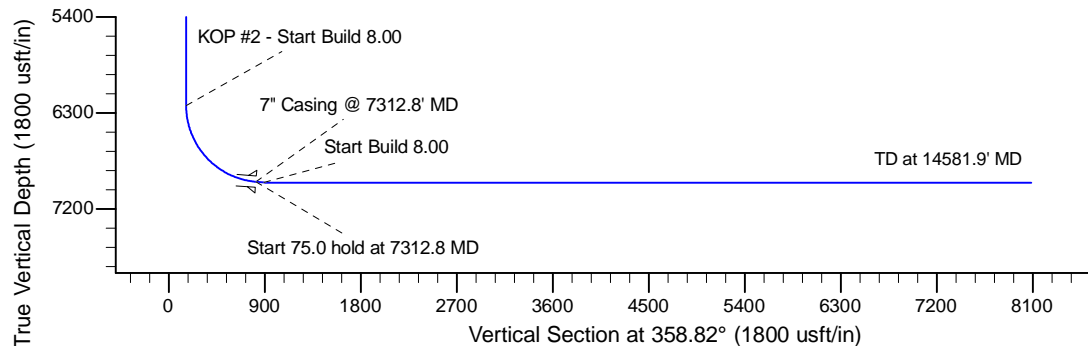
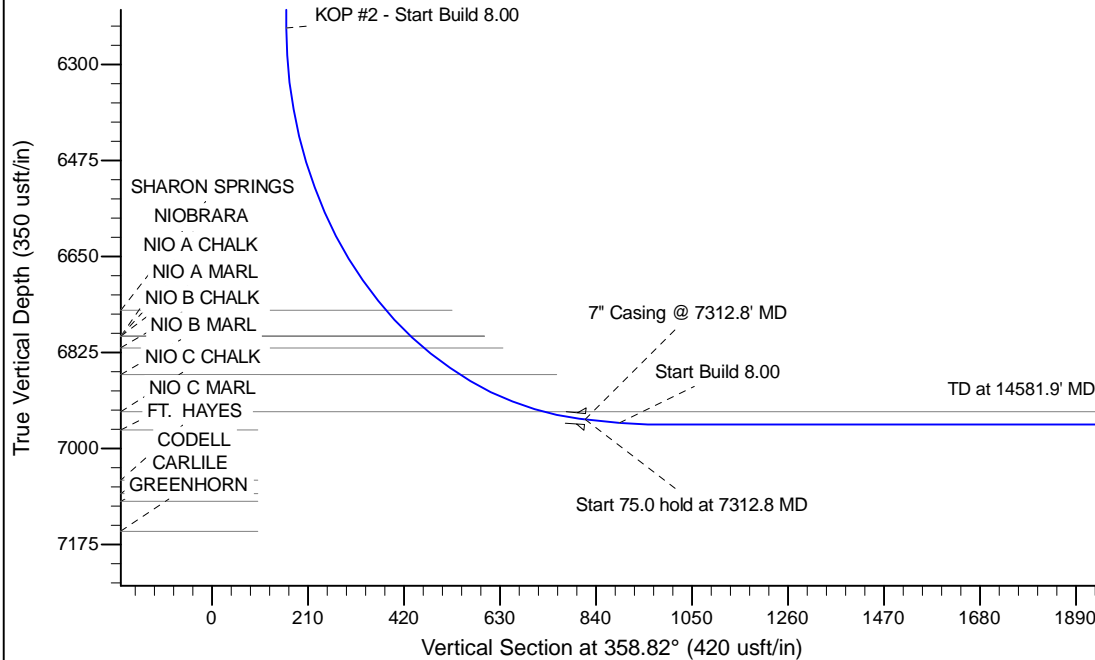
Project: Wattenberg Field  
Site: Y (Sec.10-T02N-R64W) Weld County, CO  
Well: Oscar Y10-76HN  
Wellbore: Original Drilling  
Design: APD - Rev 0

# Northern Region Drilling

Geodetic System: US State Plane 1983  
Datum: North American Datum 1983  
Ellipsoid: GRS 1980  
Zone: Colorado Northern Zone  
System Datum: Mean Sea Level

## SECTION DETAILS

Sec	MD	Inc	Azi	TVD	+N/-S	+E/-W	Dleg	TFace	VSect	Target
1	0.0	0.00	0.00	0.0	0.0	0.0	0.00	0.00	0.0	
2	1800.0	0.00	0.00	1800.0	0.0	0.0	0.00	0.00	0.0	
3	2403.9	12.08	322.00	2399.5	50.0	-39.0	2.00	322.00	50.8	
4	2768.1	12.08	322.00	2755.5	110.0	-86.0	0.00	0.00	111.8	
5	3372.0	0.00	0.00	3355.0	160.0	-125.0	2.00	180.00	162.5	
6	6250.3	0.00	0.00	6233.3	160.0	-125.0	0.00	0.00	162.5	
7	7312.8	85.00	359.70	6946.7	813.8	-128.4	8.00	359.70	816.2	
8	7387.8	85.00	359.70	6953.3	888.5	-128.8	0.00	0.00	890.9	
9	7450.3	90.00	359.70	6956.0	950.9	-129.1	8.00	0.00	953.3	
10	14581.9	90.00	359.70	6956.0	8082.4	-165.8	0.00	0.00	8084.1	Oscar Y10-76HN BHL 75'FNL, 1980'FWL



WELL DETAILS: Oscar Y10-76HN				
Ground Level: 4928.0				
0.0	0.0	Northing	Easting	Latitude
		1299758.16	3268456.42	40.152240
				Longitude
				-104.539590
Plan: APD - Rev 0 (Oscar Y10-76HN/Original Drilling)				
Created By: Shailey Jewell		Date: 16:01, April 25 2013		
Checked: _____		Date: _____		
Reviewed: _____		Date: _____		
Approved: _____		Date: _____		