

ConocoPhillips Company

CONSTRUCTION LAYOUT FOR

MURPHY FAMILY 4-64 #25-1H
SECTION 25, T4S, R64W, 6th P.M.
660' FNL 244' FWL

FIGURE #1

SCALE: 1" = 60'

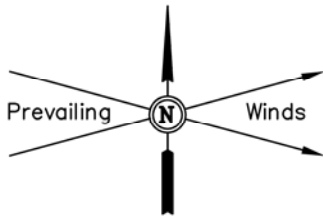
DATE: 07-18-12

DRAWN BY: J.W.

REVISED: 08-27-12

REVISED: 09-17-12

REVISED: 10-05-12



C-0.6'
El. 22.8'

F-4.9'
El. 17.3'

C-1.4'
El. 23.6'

Sta. 4+00

Round Corners
as Needed



C-1.7'
El. 23.9'

F-4.6'
El. 17.6'
Sta. 2+00

C-2.9'
El. 25.1'

200'

S84°00'29"E - 4608.35'
(To Bottom Hole)

Cut/Fill
Transition Line

Sta. 0+80

C-2.3'
El. 24.5'

Sta. 0+00

C-3.9'
El. 26.1'

Approx.
Top of
Cut Slope

Proposed
Access Road

F-2.1'
El. 20.1'

Elev. Ungraded Ground At Loc. Stake = 5823.9'
FINISHED GRADE ELEV. AT LOC. STAKE = 5822.2'

UINTAH ENGINEERING & LAND SURVEYING
85 So. 200 East * Vernal, Utah 84078 * (435) 789-1017

ConocoPhillips Company

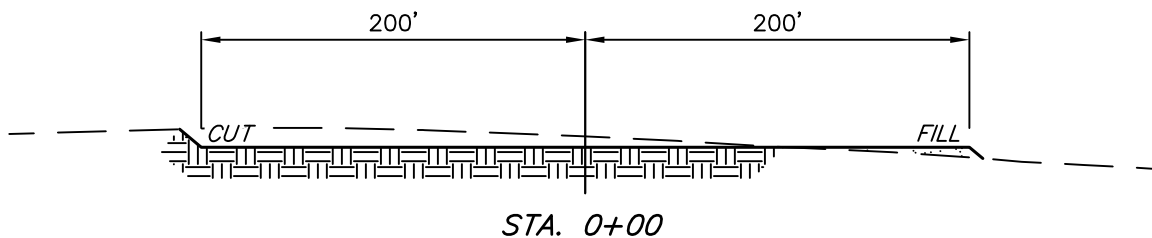
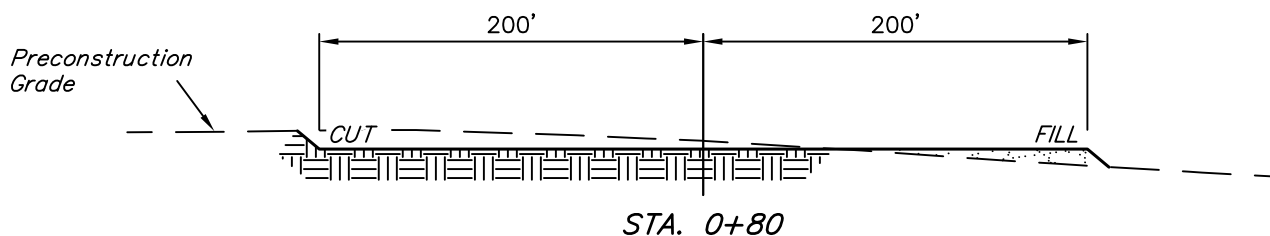
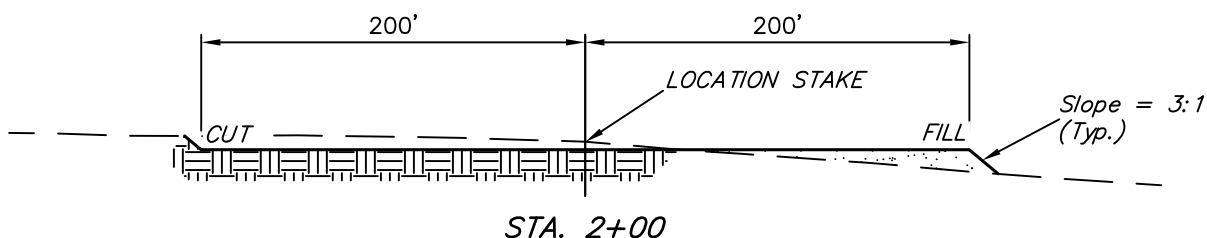
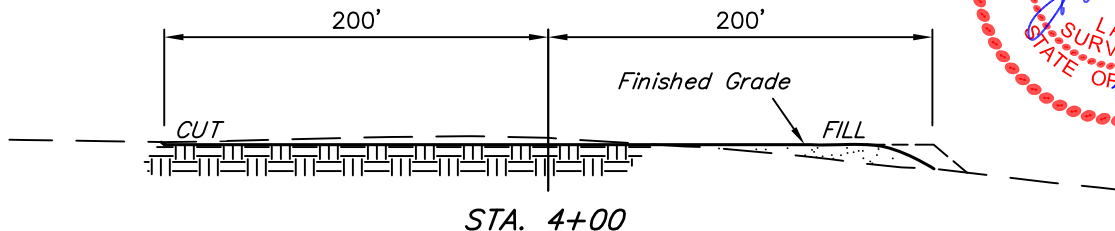
CONSTRUCTION LAYOUT CROSS SECTIONS FOR

MURPHY FAMILY 4-64 #25-1H
SECTION 25, T4S, R64W, 6th P.M.
660' FNL 244' FWL

FIGURE #2

1" = 40'
X-Section
Scale
1" = 100'

DATE: 07-18-12
DRAWN BY: J.W.
REVISED: 08-08-12
REVISED: 10-05-12



NOTE:

Topsoil should not be Stripped Below Finished Grade on Substructure Area.

APPROXIMATE ACREAGES

WELL SITE DISTURBANCE = ± 4.276 ACRES
ACCESS ROAD DISTURBANCE = ± 4.890 ACRES
TOTAL = ± 9.166 ACRES

* NOTE:
FILL QUANTITY INCLUDES 5% FOR COMPACTION

APPROXIMATE YARDAGES

(6") Topsoil Stripping = 3,210 Cu. Yds.
Remaining Location = 6,360 Cu. Yds.
TOTAL CUT = 9,570 CU. YDS.
FILL = 6,360 CU. YDS.

EXCESS MATERIAL = 3,210 Cu. Yds.
Topsoil = 3,210 Cu. Yds.
EXCESS UNBALANCE = 0 Cu. Yds.
(After Interim Rehabilitation)

UINTAH ENGINEERING & LAND SURVEYING
85 So. 200 East * Vernal, Utah 84078 * (435) 789-1017