Erin Bibeau
Regulatory Compliance Representative
DJ Basin

4557 Denrose Ct.
Ft. Collins, CO 80524
Telephone 970.419.7816 Mobile 970.219.8703
Fax 970.493.9219
ebibeau@marathonoil.com

Marathon Oil

January 27, 2012

David Bauer
Weld County
1111 H Street
Greeley, CO 80632

Re: 30 Day Notice Requirement (Rule 305)
Advance Notice of Drilling Operations

Crow Valley 7-62-24-2H Well
NENW Section 24, Township 7N, Range 62W
349' FNL and 2069' FWL
Weld County, Colorado

Crow Valley 7-62-13-2H Well
NENW Section 24, Township 7N, Range 62W
320' FNL and 2076' FWL
Weld County, Colorado

Dear Mr. Bauer:

Marathon Oil Company ("Marathon") is filing Applications for Permit to Drill with the Colorado Oil and Gas Conservation Commission for the above referenced wells.

The enclosed notification, pursuant to Rule 305, is required as part of the filing process. Please contact Greg Ralston, Marathon Land Representative, at 713-296-2409 if you have any questions.

Sincerely,

Erin Bibeau
Regulatory Compliance Rep.

Enclosures: Well Location Plat
Pad & Road Location Plats

MARATHON OIL CO. CROW VALLEY 7-62-24-2H

LOCATED WITHIN THE NE1/4 NW1/4, SECTION 24, T7N, R62W
OF THE 6TH P.M., WELD COUNTY, COLORADO

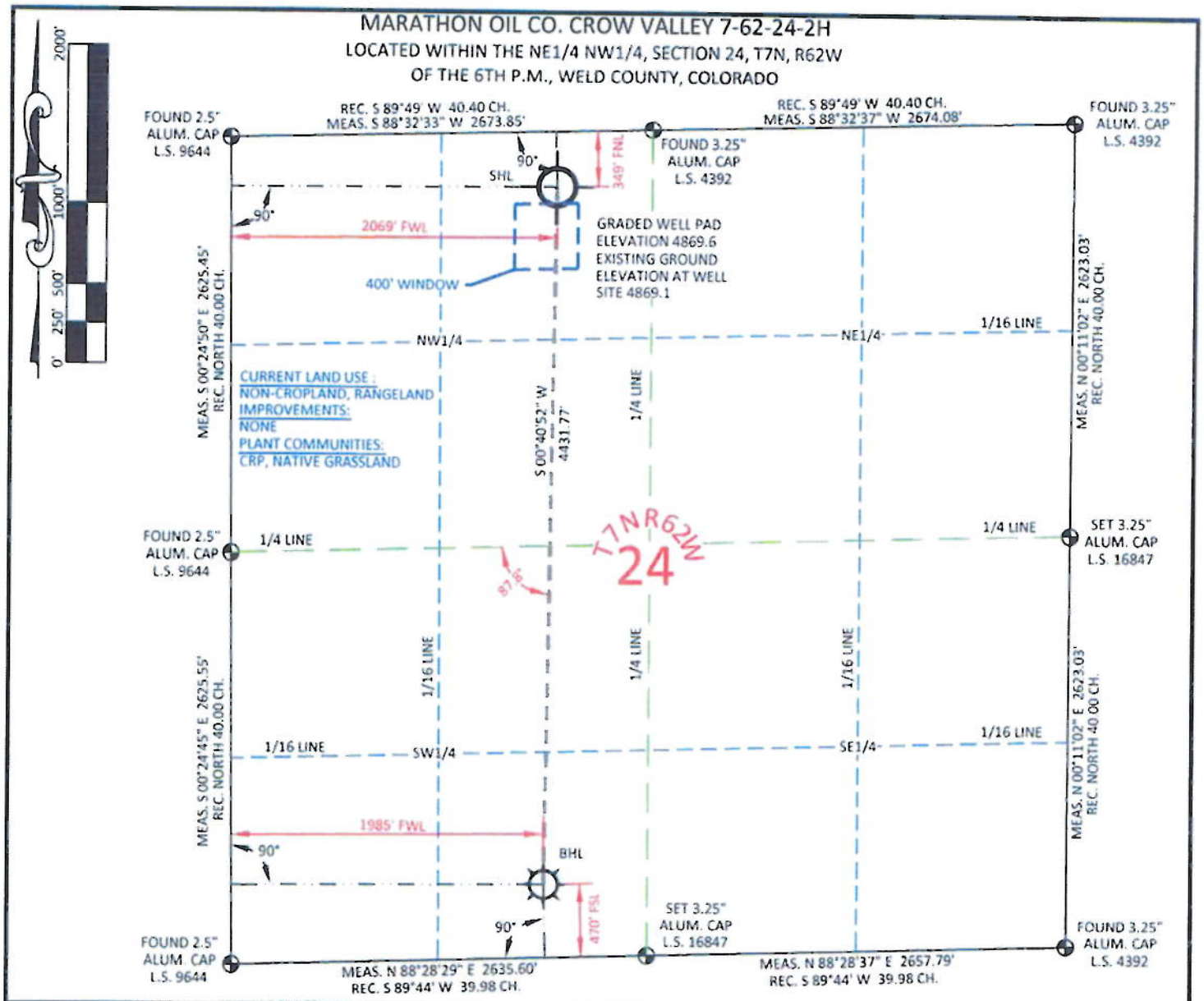

SURFACE HOLE LOCATION

GEOGRAPHIC DEC. DEG.	NAD 83	LAT.	40.566060°
		LONG.	104.271720°
	NAD 27	LAT.	40.566077°
		LONG.	104.271215°
GEOGRAPHIC DEG. MIN. SEC.	NAD 83	LAT.	40°33'57.82"
		LONG.	104°16'18.19"
	NAD 27	LAT.	40°33'57.88"
		LONG.	104°16'16.37"
STATE PLANE CO. NORTH	NAD 83	NORTH	1451420.12
		EAST	3341239.75
	NAD 27	NORTH	451420.24
		EAST	2341389.13

FOOTAGE: 2069' FWL - 349' FNL

BOTTOM HOLE LOCATION

GEOGRAPHIC DEC. DEG.	NAD 83	LAT.	40.553899°
		LONG.	104.272131°
	NAD 27	LAT.	40.553916°
		LONG.	104.271625°
GEOGRAPHIC DEG. MIN. SEC.	NAD 83	LAT.	40°33'14.04"
		LONG.	104°16'19.67"
	NAD 27	LAT.	40°33'14.10"
		LONG.	104°16'17.85"
STATE PLANE CO. NORTH	NAD 83	NORTH	1446988.66
		EAST	3341187.07
	NAD 27	NORTH	446988.86
		EAST	2341336.50

FOOTAGE: 1985' FWL - 470' FSL

MEASURE DATE	INSTRUMENT OPERATOR	PDOP	SHL GRND ELEV.
11/03/2011	ALAN BLATTEL	2.5	4869.1

I, Rodney A. Walters, Professional Land Surveyor, CO PLS #16847 hereby certify that (in accordance with a request from Anna Walls with Marathon Oil Co, 5555 San Felipe, Houston, TX 77056) I and or personnel under my direction made a survey on the 3rd day of November 2011, for the Surface Hole Location and Elevation of Marathon Oil Co. Crow Valley 7-62-24-2H being located in the NE1/4 NW1/4, Section 24 T7N, R62W, and the Bottom Hole Location being located in the SE1/4 SW1/4 of Section 24, T7N, R62W, both being of the 6th P.M., Weld County, State of Colorado.

- All bearings and distances are **GRID**, based on the Colorado State Plane Coordinate System, North Zone, North American Datum 1983 from GPS observations occupying a WHS control point (5/8" rebar) and having the Location and Elevation derived from an Opus Solution.
- Vertical Datum used is of NAVD 88.
- Record Bearings and Distances as shown are based on the General Land Office Survey plat approved on the 16th day of December 1872.

COLORADO LICENSED RODNEY A. WALTERS 16847 PROFESSIONAL LAND SURVEYOR

11-16-11

~SEAL~

CONFIDENTIALITY NOTES:
The information contained in this plat is legally privileged and confidential information intended only for the use of the recipients. If you are not the intended recipients, you are hereby notified that any use, dissemination, distribution or copying of this information is strictly prohibited.

WILLIAM H. SMITH & ASSOCIATES P.C.
SURVEYING CONSULTANTS
50 EAST SECOND NORTH
GREEN RIVER, WY
PHONE: 307-875-3638
307-875-3639
www.whsmithpc.com

DRAWN BY: LAL	CHECKED BY: RAW
PROJECT NO: 762242H	JOB NO: 2011001
REVISIONS: 11/15/11 BHL TO 470	

LEGEND

- FOUND/SET CORNER
- CALCULATED CORNER
- NOTHING FOUND

LOCATION:

CROW VALLEY 7-62-24-2H
WITHIN THE NE1/4 NW1/4,
SECTION 24, T 7 N, R 62 W,
6TH PM.
WELD COUNTY,
COLORADO

MARATHON OIL COMPANY

PO BOX 3128, HOUSTON TX, 77253
5555 SAN FELIPE, HOUSTON TX, 77056

WELL LOCATION PLAT

SCALE: 1"=1000'	EXHIBIT "A"
DATE: 11/09/2011	SHEET 1 OF 1

\\CAD1-HP\Data\2011001_MOC_CHEYENNE_WELD\WELL_PLATS\Crow Valley 7-62-24-2H\Crow Valley 7-62-24-2H-WELL PLAT.dwg

MARATHON CROW VALLEY 7-62-13-2H

SURFACE HOLE LOCATED WITHIN THE NE1/4 NW1/4 SECTION 24 T7N R62W
BOTTOM HOLE LOCATED WITHIN THE NE1/4 NW1/4 SECTION 13 T7N R62W
OF THE 6TH P.M., WELD COUNTY, COLORADO

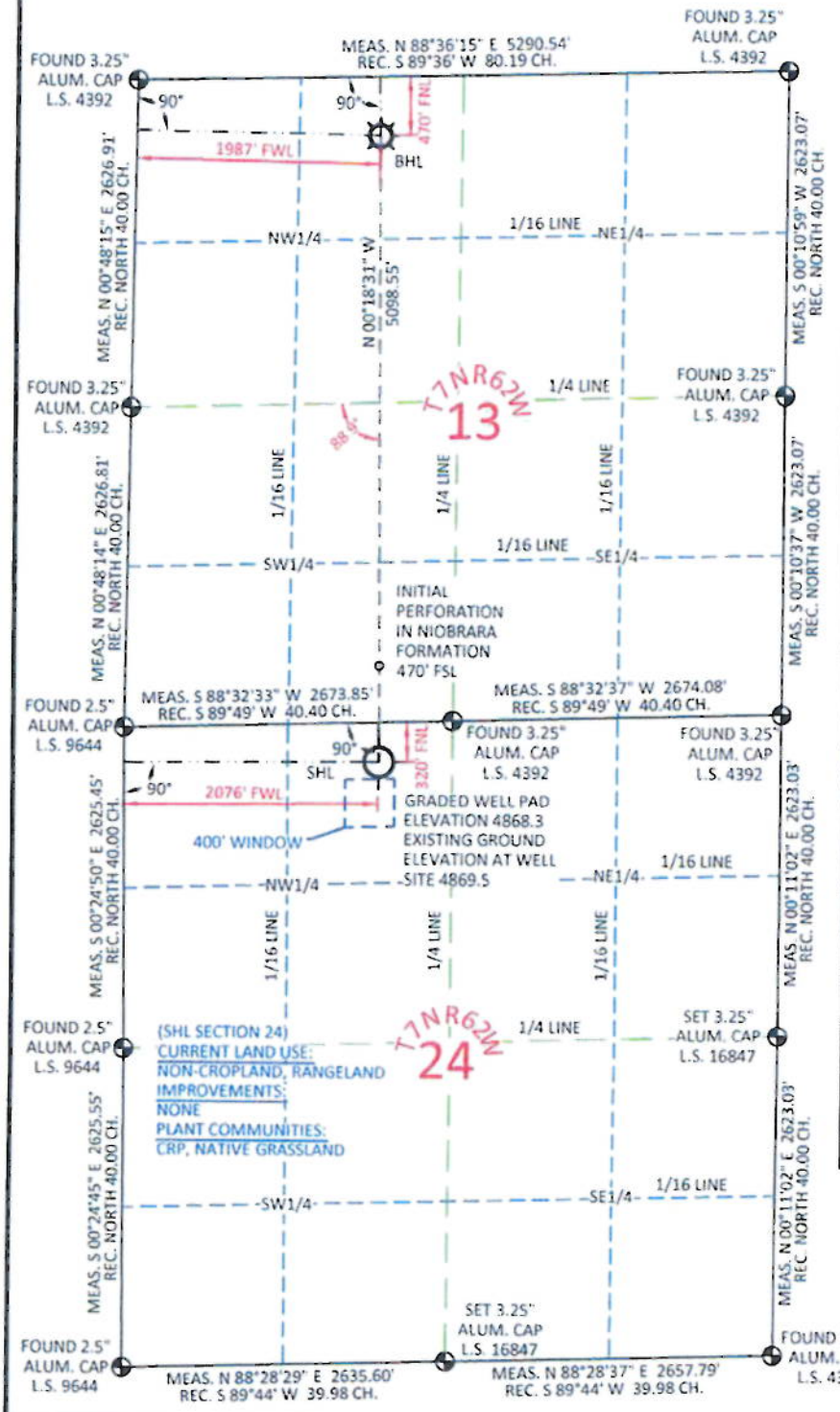

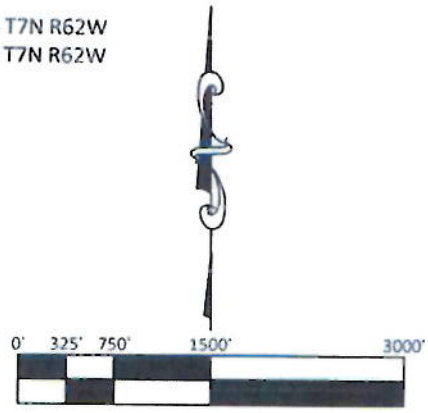

SURFACE HOLE LOCATION (SEC 24)		
GEOGRAPHIC DEC. DEG. NAD 27	LAT.	40.566157°
	LONG.	104.271190°
GEOGRAPHIC DEC. DEG. NAD 83	LAT.	40.566140°
	LONG.	104.271696°
GEOGRAPHIC DEG. MIN. SEC. NAD 27	LAT.	40°33'58.17"
	LONG.	104°16'16.28"
GEOGRAPHIC DEG. MIN. SEC. NAD 83	LAT.	40°33'58.10"
	LONG.	104°16'18.10"
STATE PLANE CO. NORTH NAD 27	NORTH	451449.53
	EAST	2341395.60
STATE PLANE CO. NORTH NAD 83	NORTH	1451449.41
	EAST	3341246.22
FOOTAGE: 2076' FWL - 320' FNL		

BOTTOM HOLE LOCATION (SEC 13)		
GEOGRAPHIC DEC. DEG. NAD 27	LAT.	40.580151°
	LONG.	104.271035°
GEOGRAPHIC DEC. DEG. NAD 83	LAT.	40.580135°
	LONG.	104.271540°
GEOGRAPHIC DEG. MIN. SEC. NAD 27	LAT.	40°34'48.55"
	LONG.	104°16'15.73"
GEOGRAPHIC DEG. MIN. SEC. NAD 83	LAT.	40°34'48.48"
	LONG.	104°16'17.54"
STATE PLANE CO. NORTH NAD 27	NORTH	456547.91
	EAST	2341368.08
STATE PLANE CO. NORTH NAD 83	NORTH	1456547.89
	EAST	3341218.76
FOOTAGE: 1987' FWL - 470' FNL		

MEASURE DATE	INSTRUMENT OPERATOR	PDOP	SHL GRND ELEV.
11/03/2011	ALLEN BLATTEL	2.5	4869.5

I, Rodney A. Walters, Professional Land Surveyor, CO. PLS # 16847 hereby certify that (in accordance with a request from Anna Walls with Marathon Oil Co, 5555 San Felipe, Houston, TX 77056) I and or personnel under my direction made a survey on the 3rd day of November 2011, for the Surface Hole Location and Elevation of Marathon Oil Co. CROW VALLEY 7-62-13-2H being located the NE 1/4 of the NW 1/4, Section 24, T7N R62W and the Bottom Hole Location being located in the NE1/4 NW1/4 of Section 13, T7N, R62W, both being of the 6th P.M., Weld County, State of Colorado.

- All bearings and distances are **GRID**, based on the Colorado State Plane Coordinate System, North Zone, North American Datum 1983 from GPS observations occupying a WHS control point (5/8" rebar) and having the Location and Elevation derived from an Opus Solution.
- Vertical Datum used is of NAVD 88.
- Record Bearings and Distances as shown are based on the General Land Office Survey plat approved on the 16th day of December 1872.

COLORADO LICENSED RODNEY A. WALTERS 16847 11-28-11 PROFESSIONAL LAND SURVEYOR

~SEAL~

CONFIDENTIALITY NOTES:
The information contained in this plat is legally privileged and confidential information intended only for the use of the recipients. If you are not the intended recipients, you are hereby notified that any use, dissemination, distribution or copying of this information is strictly prohibited.

WILLIAM H. SMITH & ASSOCIATES P.C.
SURVEYING CONSULTANTS
550 EAST SECOND NORTH
GREEN RIVER, WY
PHONE: 307-875-3638
307-875-3639
www.whsmithpc.com

DRAWN BY: LAL	CHECKED BY: RAW
PROJECT NO: 762132H	JOB NO: 2011001
REVISIONS: 11/15/11 BHL TO 470' 11/28/11 ENTRY CHG	

LEGEND

- FOUND CORNER
- CALCULATED CORNER
- NOTHING FOUND

LOCATION:
CROW VALLEY 7-62-13-2H
WITHIN THE NE ¼ NW ¼
SECTION 24,
T 7 N, R 62 W,
6TH PM.
WELD COUNTY,
COLORADO

MARATHON OIL COMPANY
PO BOX 3128, HOUSTON TX, 77253
5555 SAN FELIPE, HOUSTON TX, 77056

WELL LOCATION PLAT

SCALE: 1"=1500'	EXHIBIT "A"
DATE: 11/10/2011	SHEET 1 OF 1

\\CAD1-HP\Data\2011001_MOC_CHEYENNE_WELD\WELL_PLATS\Crow Valley 7-62-13-2H\Crow Valley 7-62-13-2H WELL PLAT.dwg

MARATHON CROW VALLEY 7-62-13-2H

SURFACE HOLE LOCATED WITHIN THE NE1/4 NW1/4 SECTION 24 T7N R62W
BOTTOM HOLE LOCATED WITHIN THE NE1/4 NW1/4 SECTION 13 T7N R62W
OF THE 6TH P.M., WELD COUNTY, COLORADO

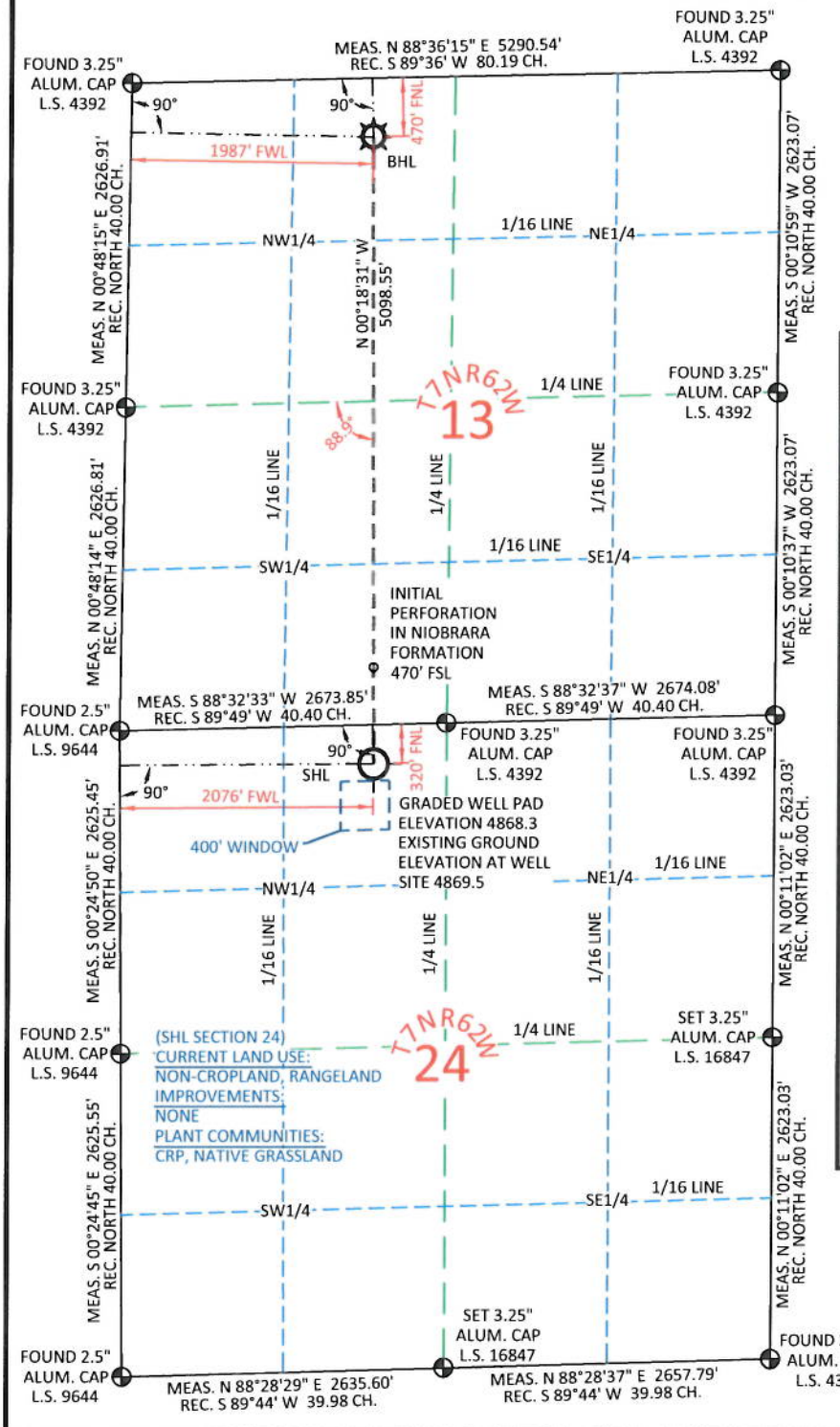

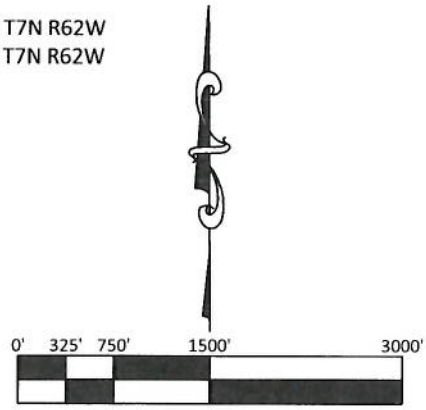

SURFACE HOLE LOCATION (SEC 24)

GEOGRAPHIC DEC. DEG.	NAD 83	LAT.	40.566140°
		LONG.	104.271696°
	NAD 27	LAT.	40.566157°
		LONG.	104.271190°
GEOGRAPHIC DEG. MIN. SEC.	NAD 83	LAT.	40°33'58.10"
		LONG.	104°16'18.10"
	NAD 27	LAT.	40°33'58.17"
		LONG.	104°16'16.28"
STATE PLANE CO. NORTH	NAD 83	NORTH	1451449.41
		EAST	3341246.22
	NAD 27	NORTH	451449.53
		EAST	2341395.60

FOOTAGE: 2076' FWL - 320' FNL

BOTTOM HOLE LOCATION (SEC 13)

GEOGRAPHIC DEC. DEG.	NAD 83	LAT.	40.580135°
		LONG.	104.271540°
	NAD 27	LAT.	40.580151°
		LONG.	104.271035°
GEOGRAPHIC DEG. MIN. SEC.	NAD 83	LAT.	40°34'48.48"
		LONG.	104°16'17.54"
	NAD 27	LAT.	40°34'48.55"
		LONG.	104°16'15.73"
STATE PLANE CO. NORTH	NAD 83	NORTH	1456547.89
		EAST	3341218.76
	NAD 27	NORTH	456547.91
		EAST	2341368.08

FOOTAGE: 1987' FWL - 470' FNL

MEASURE DATE	INSTRUMENT OPERATOR	PDOP	SHL GRND ELEV.
11/03/2011	ALLEN BLATTEL	2.5	4869.5

I, Rodney A. Walters, Professional Land Surveyor, CO. PLS # 16847 hereby certify that (in accordance with a request from Anna Walls with Marathon Oil Co, 5555 San Felipe, Houston, TX 77056) I and or personnel under my direction made a survey on the 3rd day of November 2011, for the Surface Hole Location and Elevation of Marathon Oil Co. CROW VALLEY 7-62-13-2H being located the NE 1/4 of the NW 1/4, Section 24, T7N R62W and the Bottom Hole Location being located in the NE1/4 NW1/4 of Section 13, T7N, R62W, both being of the 6th P.M., Weld County, State of Colorado.

- All bearings and distances are **GRID,** based on the Colorado State Plane Coordinate System, North Zone, North American Datum 1983 from GPS observations occupying a WHS control point (5/8"rebar) and having the Location and Elevation derived from an Opus Solution.
- Vertical Datum used is of NAVD 88.
- Record Bearings and Distances as shown are based on the General Land Office Survey plat approved on the 16th day of December 1872.



~SEAL~

CONFIDENTIALITY NOTES:
The information contained in this plat is legally privileged and confidential information intended only for the use of the recipients. If you are not the intended recipients, you are hereby notified that any use, dissemination, distribution or copying of this information is strictly prohibited.

WILLIAM H. SMITH & ASSOCIATES P.C.
SURVEYING CONSULTANTS
550 EAST SECOND NORTH
GREEN RIVER, WY
PHONE: 307-875-3638
307-875-3639
www.whsmithpc.com

DRAWN BY: LAL	CHECKED BY: RAW
PROJECT NO: 762132H	JOB NO: 2011001
REVISIONS: 11/15/11 BHL TO 470' 11/28/11 ENTRY CHG	

LEGEND

- FOUND CORNER
- CALCULATED CORNER
- NOTHING FOUND

LOCATION:

CROW VALLEY 7-62-13-2H
WITHIN THE NE ¼ NW ¼
SECTION 24,
T 7 N, R 62 W,
6TH PM.
WELD COUNTY,
COLORADO

MARATHON OIL COMPANY
PO BOX 3128, HOUSTON TX, 77253
5555 SAN FELIPE, HOUSTON TX, 77056

WELL LOCATION PLAT

SCALE: 1"=1500'	EXHIBIT "A"
DATE: 11/10/2011	SHEET 1 OF 1

\\CAD1-HP\Data\2011001_MOC_CHEYENNE_WELD\WELL_PLATS\Crow Valley 7-62-13-2H\Crow Valley 7-62-13-2H WELL PLAT.dwg

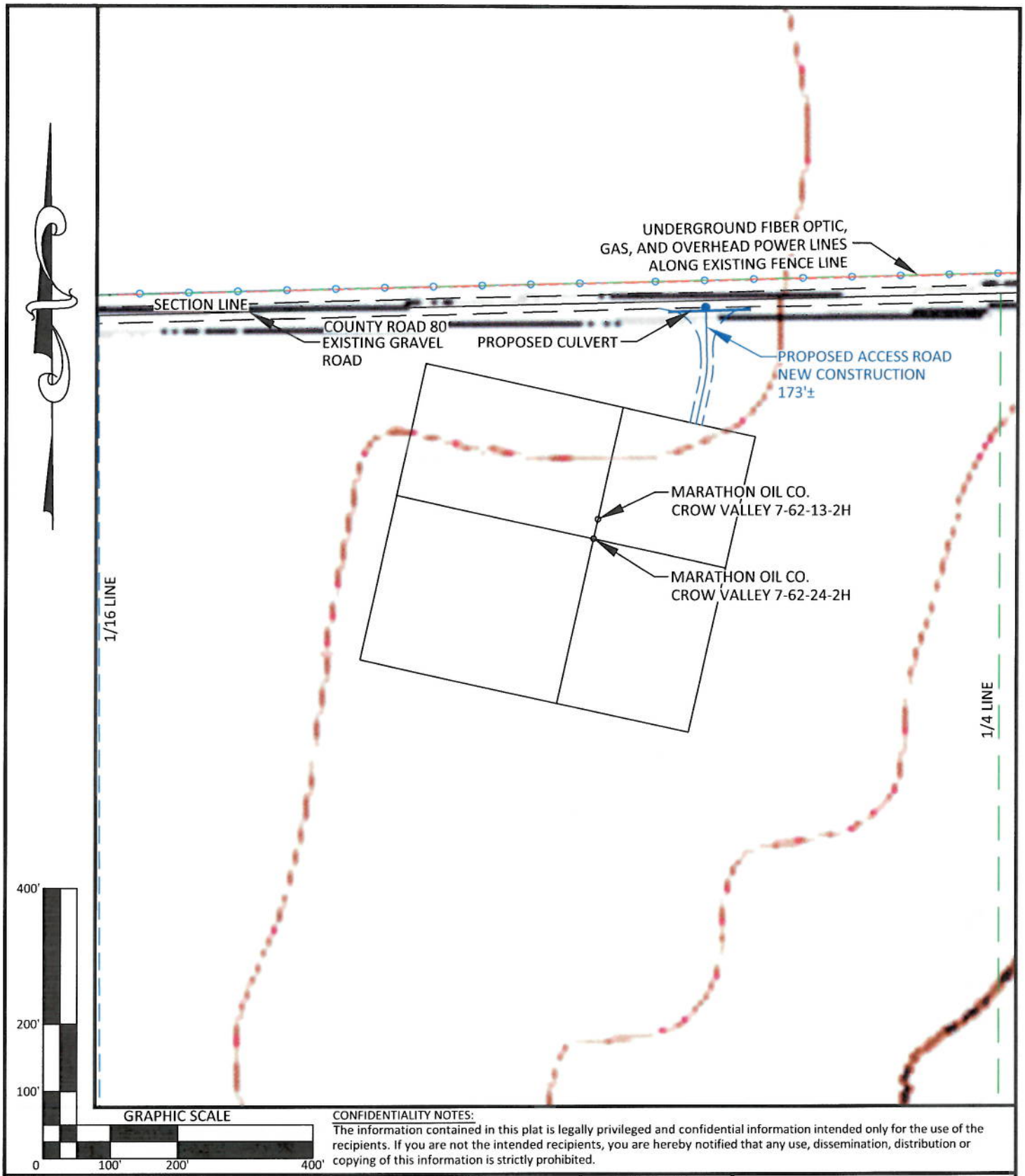

CONFIDENTIALITY NOTES:
The information contained in this plat is legally privileged and confidential information intended only for the use of the recipients. If you are not the intended recipients, you are hereby notified that any use, dissemination, distribution or copying of this information is strictly prohibited.

WILLIAM H. SMITH
& ASSOCIATES P.C.
SURVEYING CONSULTANTS
550 EAST SECOND NORTH
GREEN RIVER, WY
PHONE: 307-875-3638
307-875-3639
www.whsmithpc.com

DRAWN BY: LAL	CHECKED BY: RAW
PROJECT NO: 762242H	JOB NO: 2011001
REVISIONS:	

LEGEND

- PROPOSED ACCESS
- EXISTING ROAD
- 1/16 LINE
- 1/4 LINE
- SECTION LINE
- EXISTING FENCE
- EXISTING OHP

LOCATION:
CROW VALLEY
7-62-24-2H &
7-62-13-2H
WITHIN THE NE1/4
NW1/4 SECTION 24,
T 7 N, R 62 W,
6TH PM.
WELD COUNTY,
COLORADO

MARATHON OIL COMPANY
PO BOX 3128, HOUSTON TX, 77253
5555 SAN FELIPE, HOUSTON TX, 77056

ACCESS ROAD MAP

SCALE: 1"=200'	EXHIBIT "E"
DATE: 1/09/2012	SHEET 4 of 15

\\CAD1-HP\Data\2011001_MOC_CHEYENNE_WELD\MAPS AND PHOTOS\Crow Valley 7-62-24&13-2H\CROW VALLEY 7-62-24-2H ROADS_MAPS.dwg

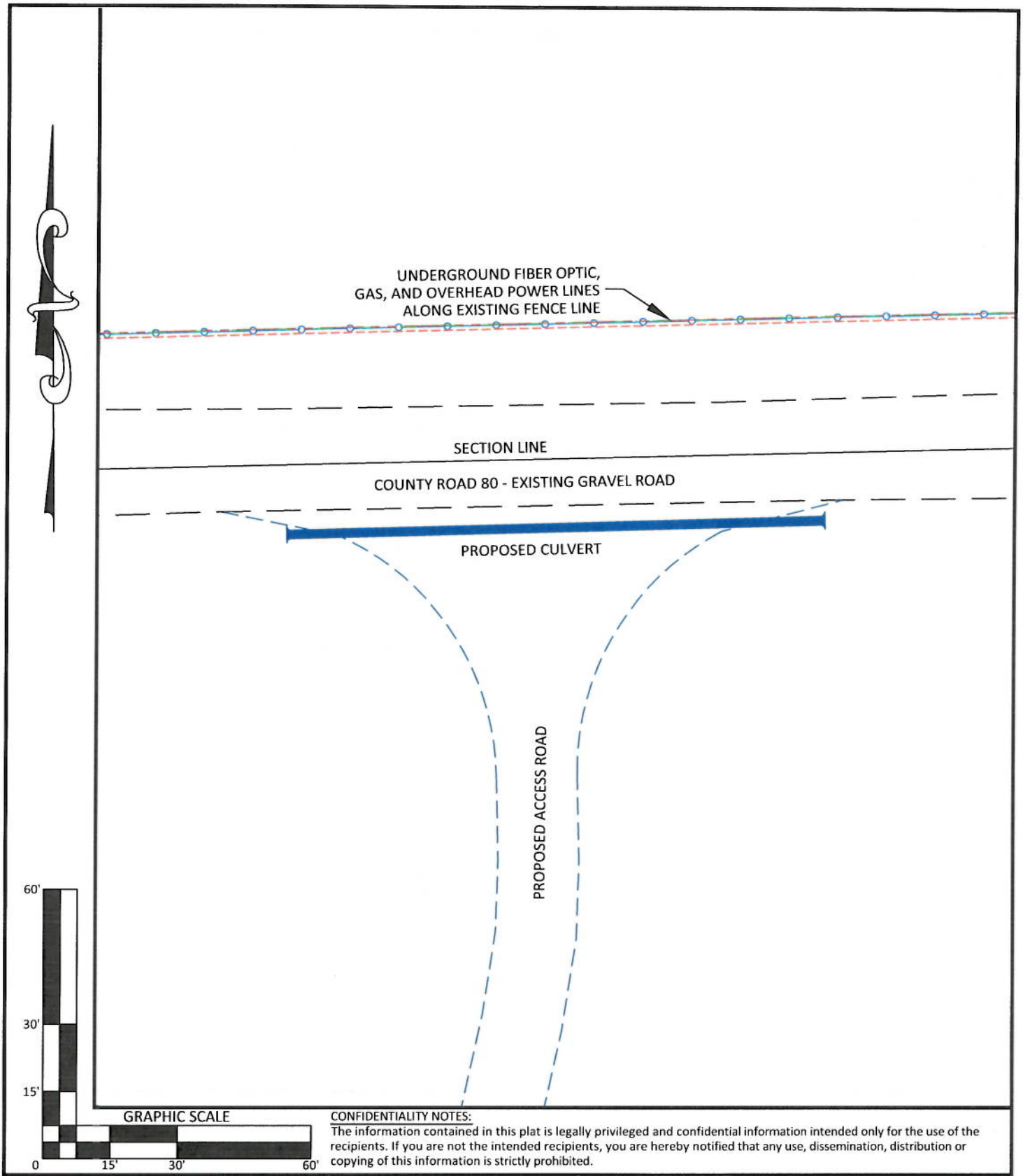

CONFIDENTIALITY NOTES:
The information contained in this plat is legally privileged and confidential information intended only for the use of the recipients. If you are not the intended recipients, you are hereby notified that any use, dissemination, distribution or copying of this information is strictly prohibited.

WILLIAM H. SMITH
& ASSOCIATES P.C.
SURVEYING CONSULTANTS
550 EAST SECOND NORTH
GREEN RIVER, WY
PHONE: 307-875-3638
307-875-3639
www.whsmithpc.com

DRAWN BY: LAL	CHECKED BY: RAW
PROJECT NO: 762242H	JOB NO: 2011001
REVISIONS:	

LEGEND

- ACCESS ROAD
- EXISTING ROAD
- FENCE
- EXISTING OHP
- UNDERGROUND GAS
- FIBER OPTIC

LOCATION:

CROW VALLEY
7-62-24-2H &
7-62-13-2H
WITHIN THE NE1/4
NW1/4 SECTION 24,
T 7 N, R 62 W,
6TH PM.
WELD COUNTY,
COLORADO

MARATHON OIL COMPANY
PO BOX 3128, HOUSTON TX, 77253
5555 SAN FELIPE, HOUSTON TX, 77056

ACCESS ROAD ENTRANCE

SCALE: 1"=30'	EXHIBIT "A"
DATE: 1/09/2012	SHEET 1 OF 1

\\CAD1-HP\Data\2011001_MOC_CHEYENNE_WELD\MAPS AND PHOTOS\Crow Valley 7-62-24&13-2H\CROW VALLEY 7-62-24-2H ROADS_MAPS.dwg

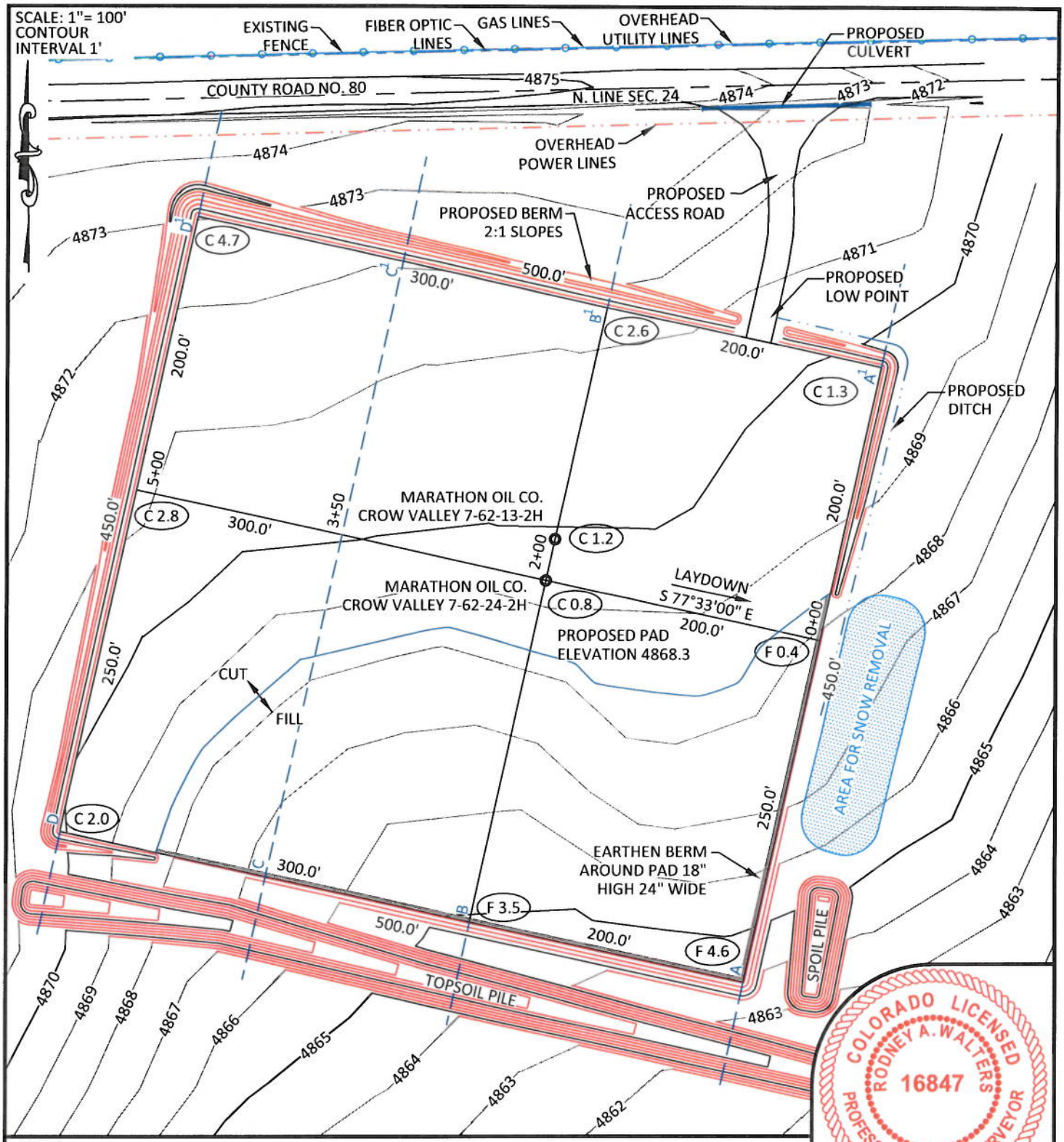

NOTES:

- Elevation of pad shown on plans are to constructed pad without final gravel padding placement. Depth, volume, and padding material to be determined by operator.
- The information contained in this plat is legally privileged and confidential information intended only for the use of the recipients. If you are not the intended recipients, you are hereby notified that any use, dissemination, distribution or copying of this information is strictly prohibited.

COLORADO LICENSED RODNEY A. WALTERS 16847 PROFESSIONAL LAND SURVEYOR

~SEAL~

WILLIAM H. SMITH & ASSOCIATES P.C.
SURVEYING CONSULTANTS
550 EAST SECOND NORTH
GREEN RIVER, WY
PHONE: 307-875-3638
307-875-3639
www.whsmithpc.com

DRAWN BY: LAL	CHECKED BY: RAW
PROJECT NO: 762242H	JOB NO: 2011001
REVISIONS:	

CONSTRUCTION DATA

CUT SLOPE:	3:1
FILL SLOPE:	3:1
TOTAL CUT:	12,407 CU. YDS.
TOTAL FILL:	7,502 CU. YDS.
TOP SOIL AT 6"	4,643 CU. YDS.
SPOIL	262 CU. YDS.
DISTURBED AREA	250,710 SQ. FT.
DISTURBED AREA	5.76 ACRES

LOCATION:

CROW VALLEY 7-62-24-2H
WITHIN THE NE/4 NW/4 SECTION 24, T 7 N, R 62 W, 6TH PM.
WELD COUNTY, COLORADO

MARATHON OIL COMPANY

PO BOX 3128, HOUSTON TX, 77253
5555 SAN FELIPE, HOUSTON TX, 77056

CONSTRUCTION LAYOUT

349' FNL	2069' FWL
SCALE: 1"=100'	EXHIBIT "I"
DATE: 1/04/12	SHEET 8 OF 15

\\CAD1-HP\Data\2011001_MOC_CHEYENNE_WELD\PADS\Crow Valley 7-62-24&13-2H\Crow Valley 7-62-24-2H.dwg