J-W WIRELINE COMPANY

GAMMA RAY CCL
CEMENT BOND VDL

Company DIVERSIFIED OPERATING CORPORATION
Well ENDERSON 31-14
Field WILDCAT
County WELD
State COLO

Company DIVERSIFIED OPERATING CORPORATION

Well ENDERSON 31-14

Field WILDCAT

County WELD State COLO

Location: API # : 05-123-31745-00

622' FSL & 1400' FWL
SE SW

SEC 31 TWP 12N RGE 59W

Other Services

Permanent Datum GL Elevation 5420
Log Measured From KB
Drilling Measured From KB

Elevation
K.B. 5436
D.F. 5435
G.L. 5420

Date	OCT-11-2010		
Run Number	ONE		
Depth Driller	7898		
Depth Logger	7752		
Bottom Logged Interval	7744	1250	
Top Log Interval	6100	1100	
Open Hole Size			
Type Fluid	WATER		
Density / Viscosity			
Max. Recorded Temp.			
Estimated Cement Top	6350		
Time Well Ready			
Time Logger on Bottom			
Equipment Number	2829		
Location	STERLING		
Recorded By	KYLE GIRDLER		
Witnessed By	BILL SCOFIELD		

Borehole Record				Tubing Record			
Run Number	Bit	From	To	Size	Weight	From	To

Casing Record	Size	Wgt/Ft	Top	Bottom
Surface String				
Prot. String				
Production String	5.5			
Liner				

<<< Fold Here >>>

All interpretations are opinions based on inferences from electrical or other measurements and we cannot and do not guarantee the accuracy or correctness of any interpretation, and we shall not, except in the case of gross or willful negligence on our part, be liable or responsible for any loss, costs, damages, or expenses incurred or sustained by anyone resulting from any interpretation made by any of our officers, agents or employees. These interpretations are also subject to our general terms and conditions set out in our current Price Schedule.

Comments

THANK YOU FOR USING J.W.WIRELINE

Database File: enderson 31-14.db
Dataset Pathname: pass13
Presentation Format: cblx
Dataset Creation: Mon Oct 11 10:27:47 2010 by Log Std Casedhole 07122
Charted by: Depth in Feet scaled 1:240

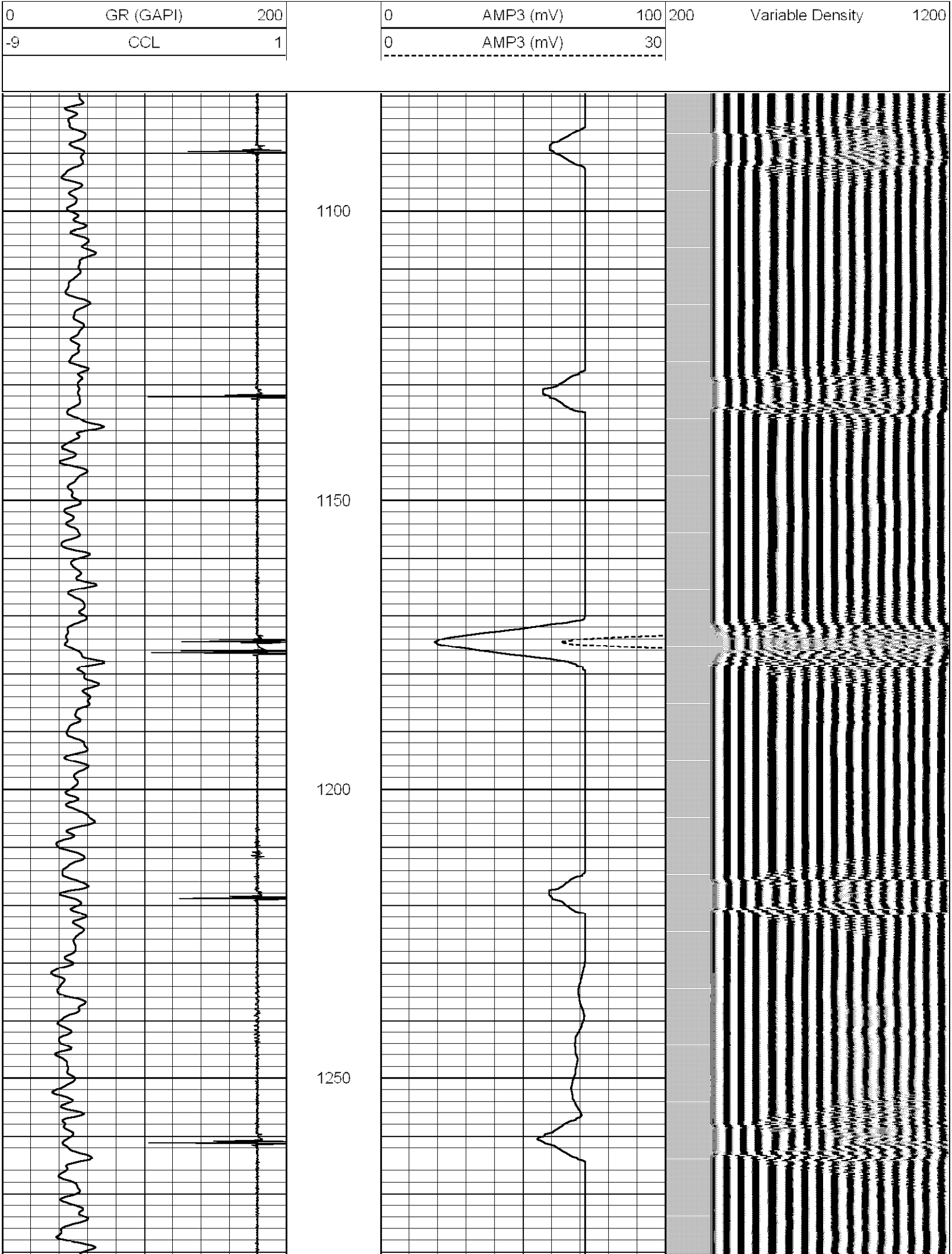

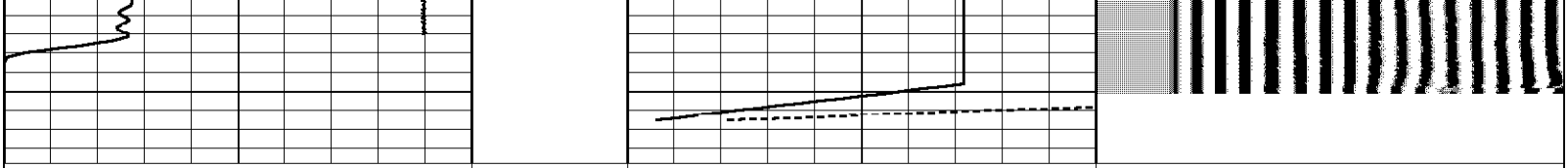

0 GR (GAPI) 200

-9 CCL 1

0 AMP3 (mV) 100

0 AMP3 (mV) 30

200 Variable Density 1200

Database File: enderson 31-14.db
Dataset Pathname: pass11
Presentation Format: cblx
Dataset Creation: Mon Oct 11 09:49:20 2010 by Log Std Casedhole 07122
Charted by: Depth in Feet scaled 1:240

0 GR (GAPI) 125

-9 CCL 1

0 AMP3 (mV) 100

0 AMP3 (mV) 30

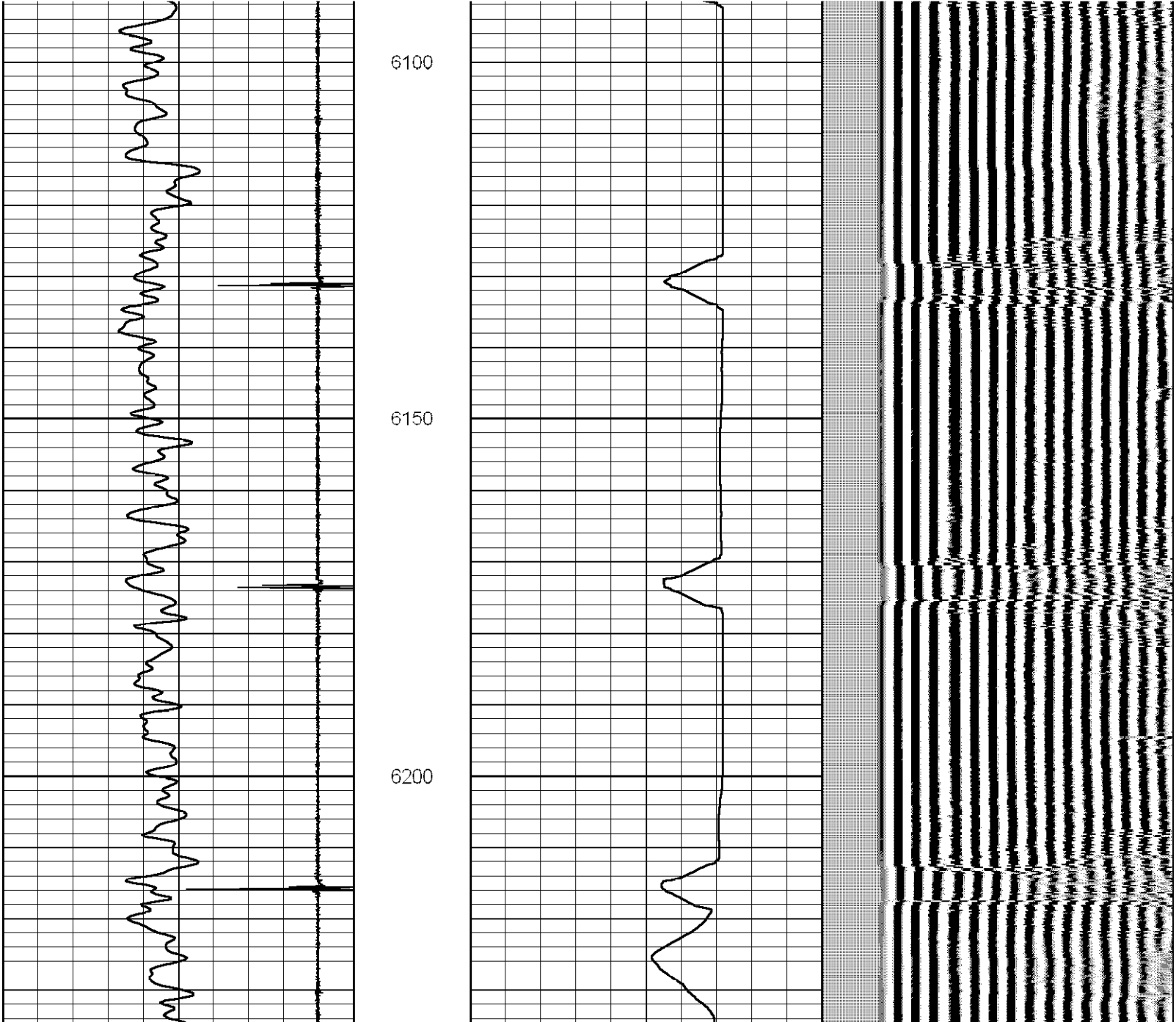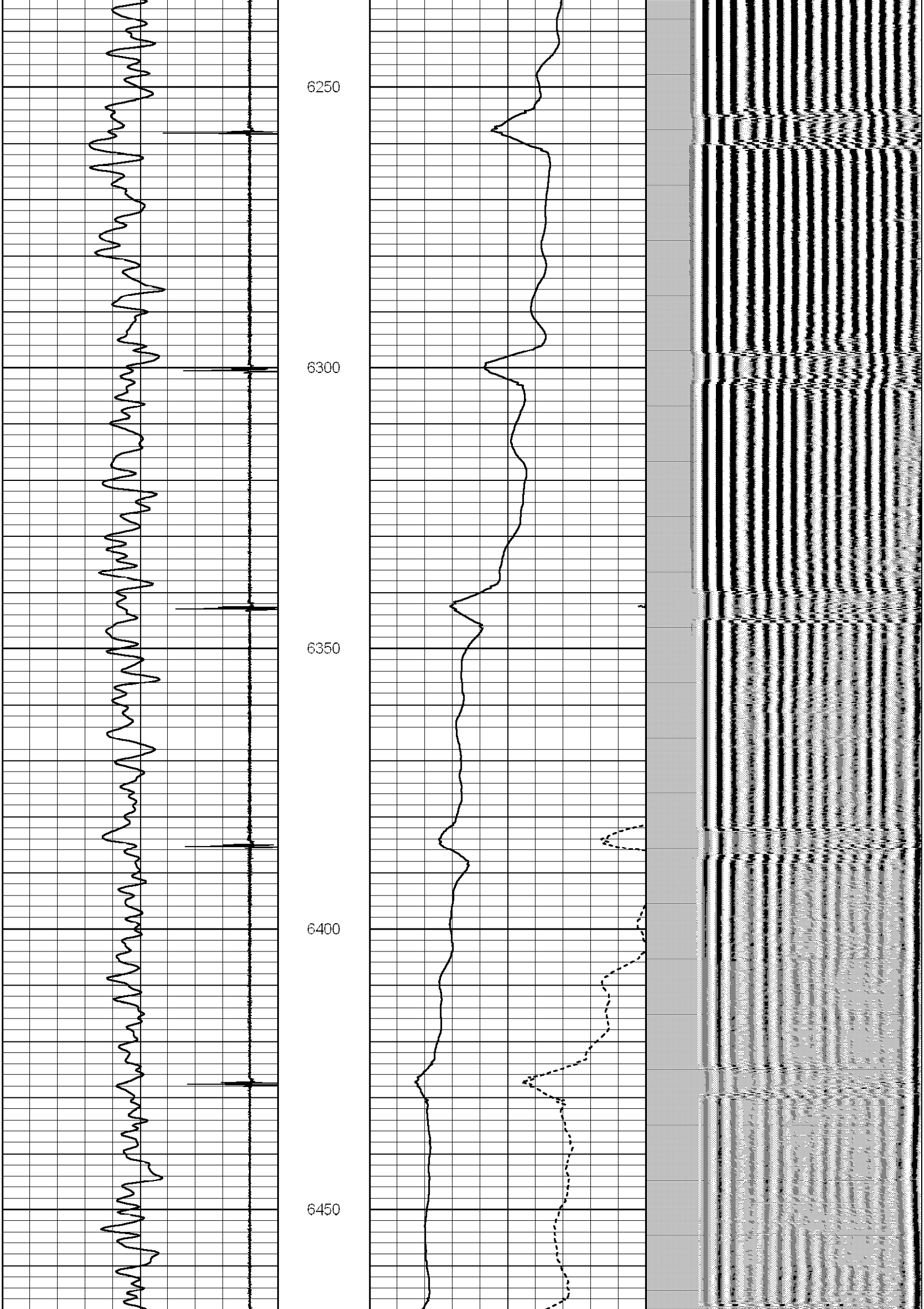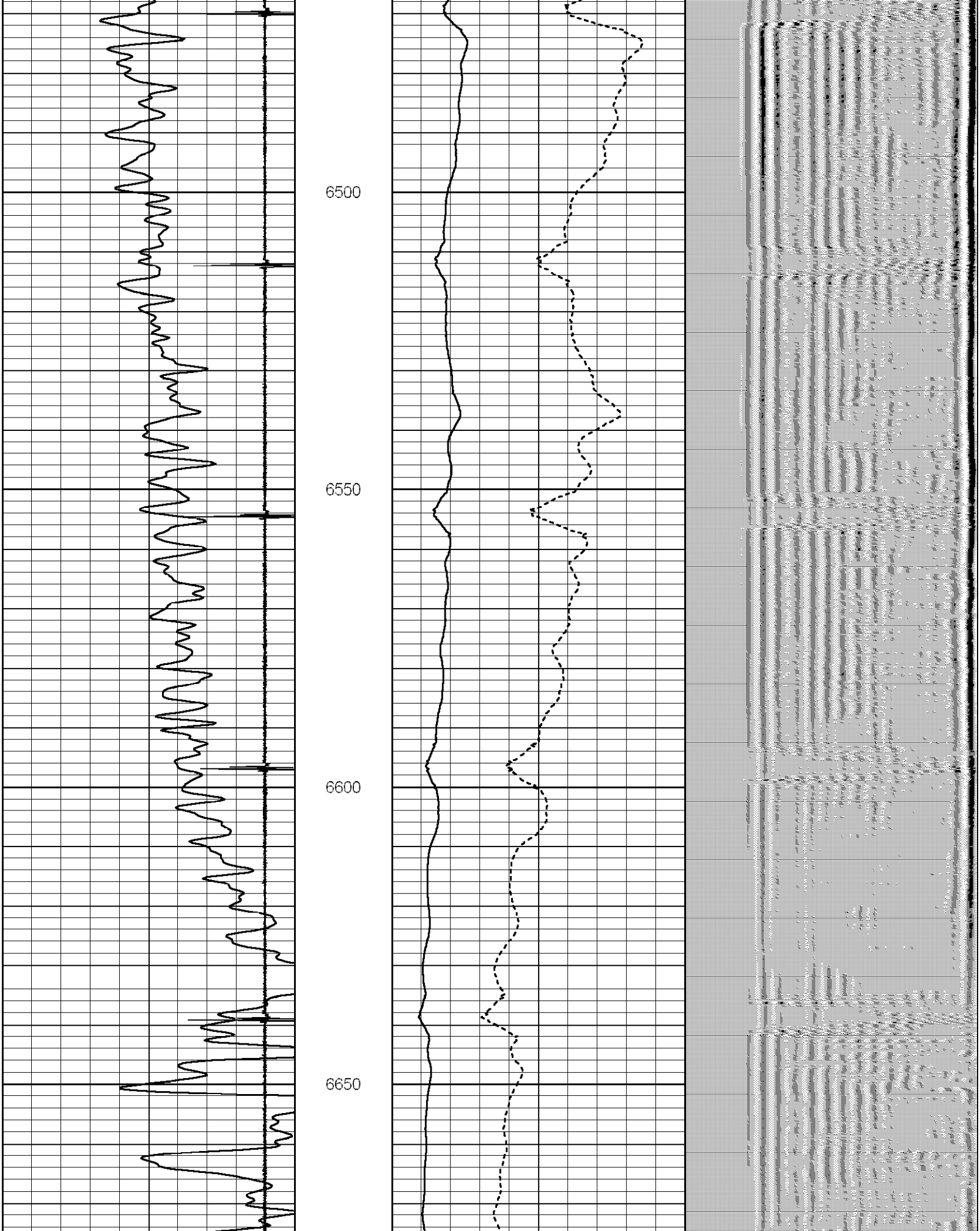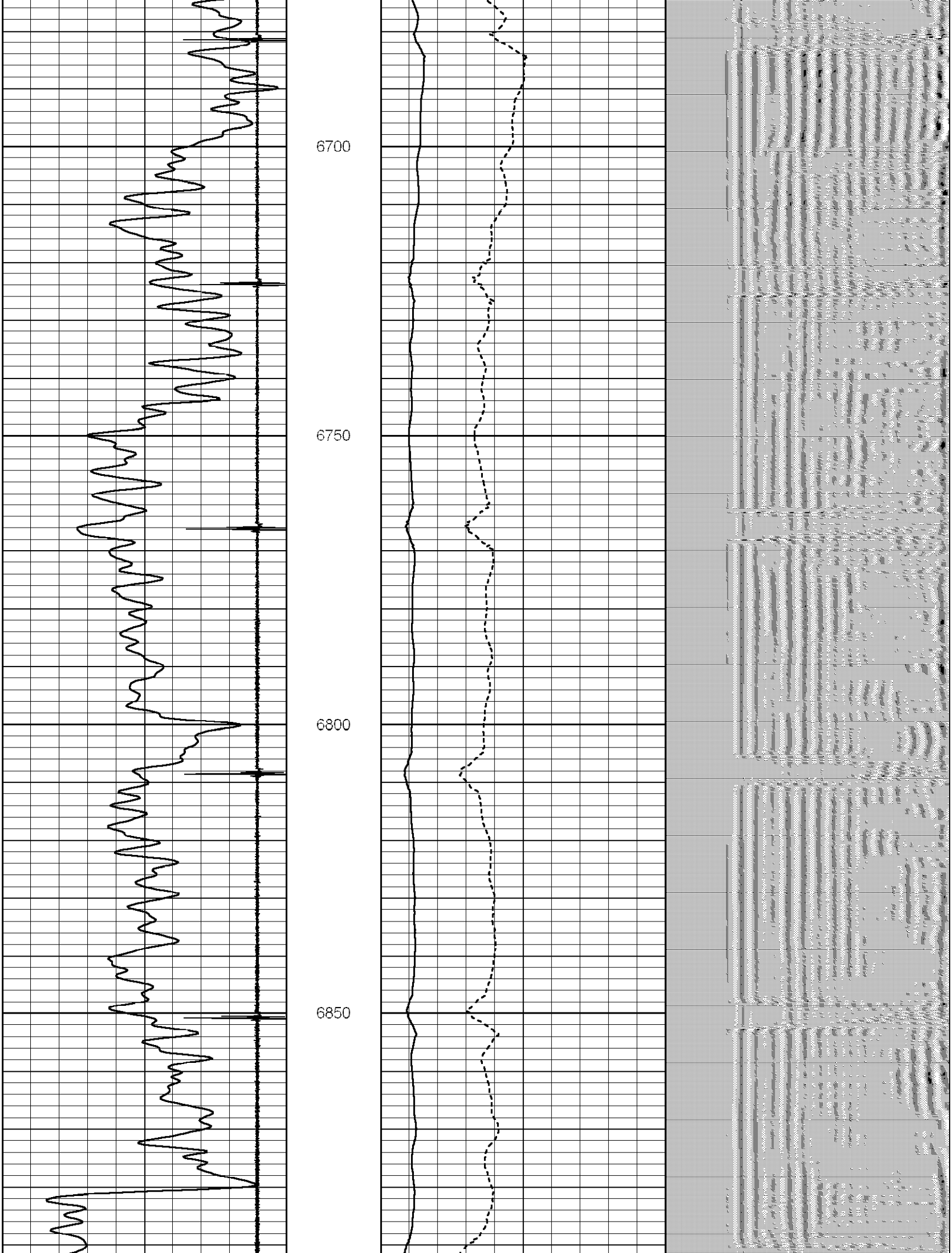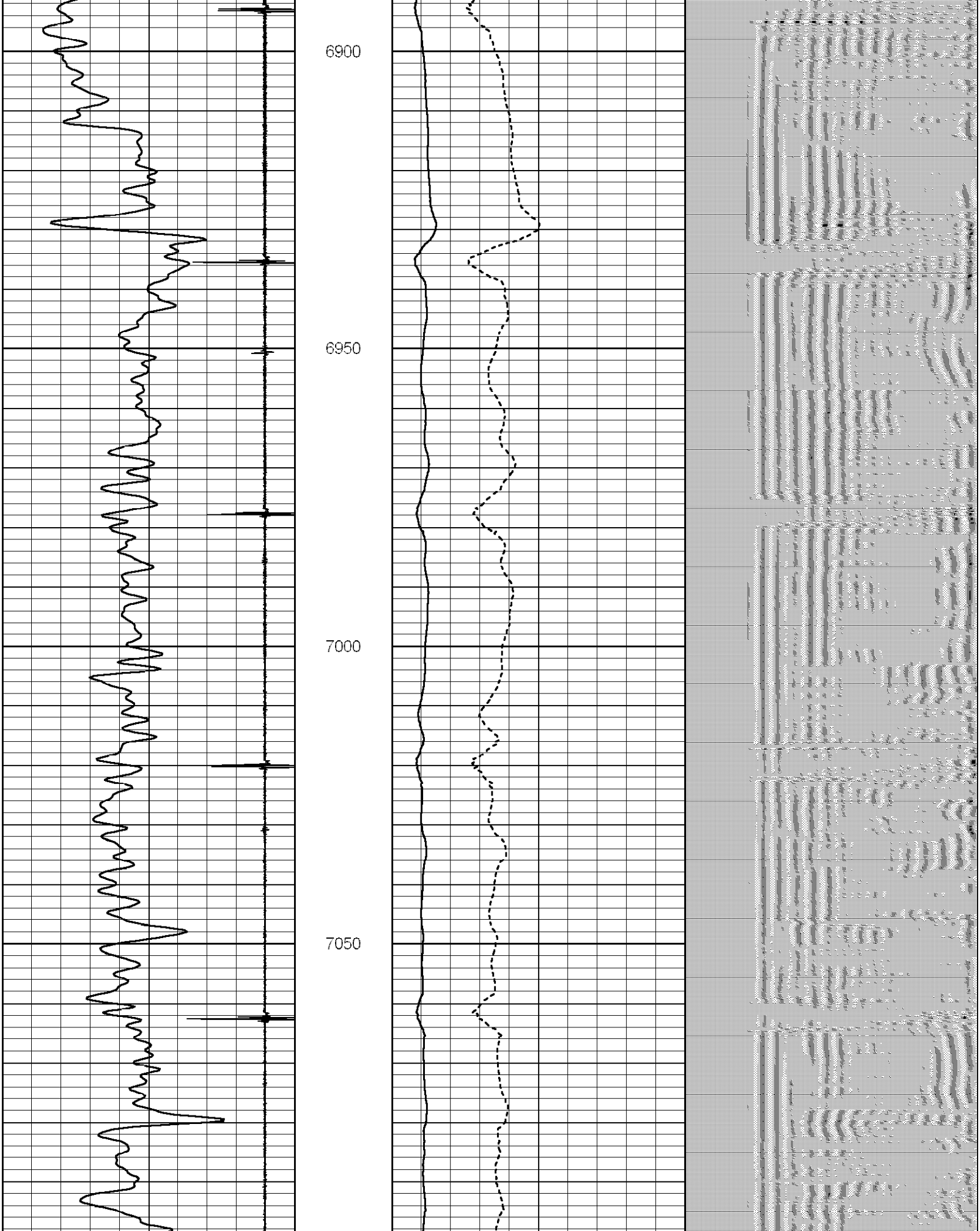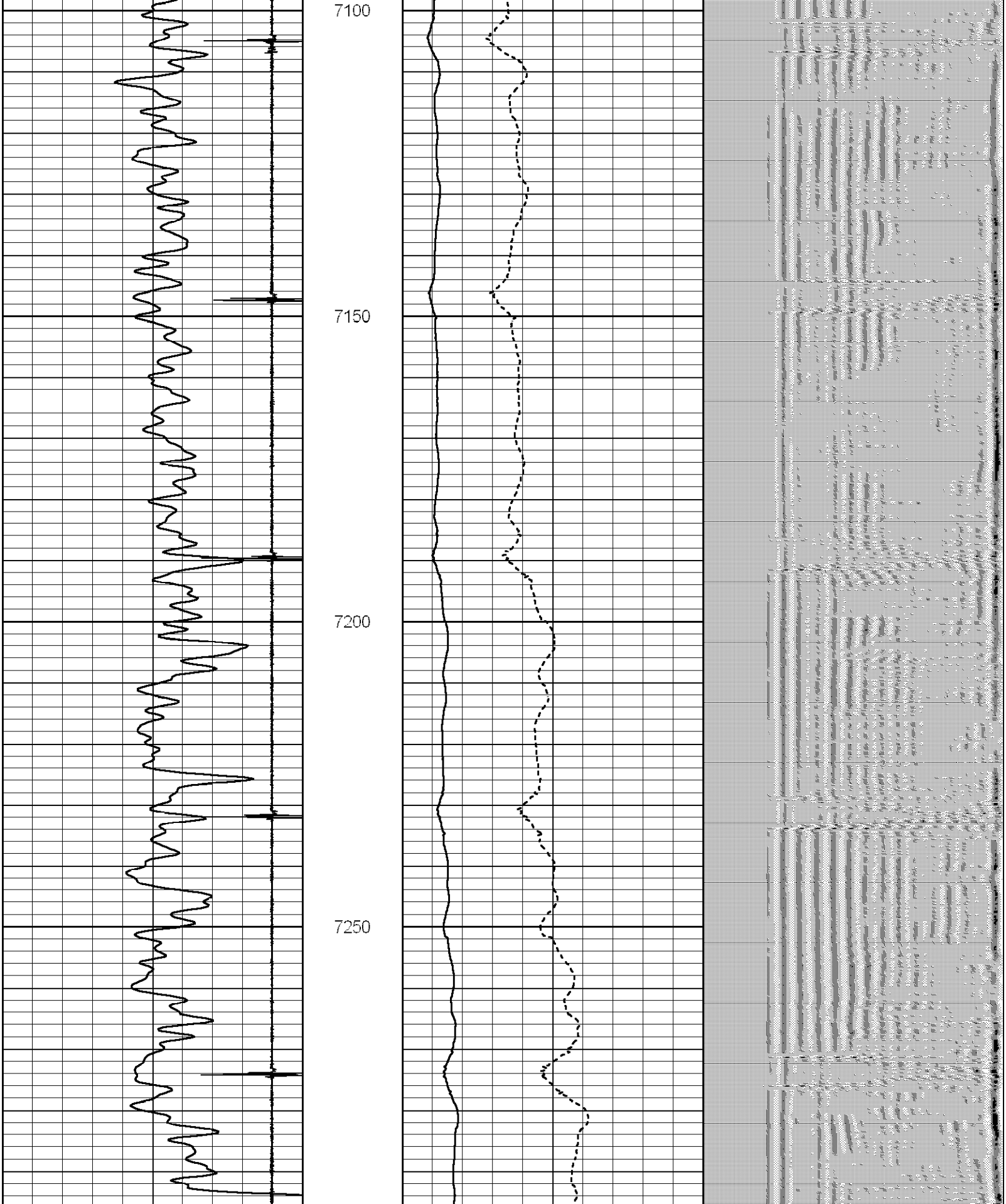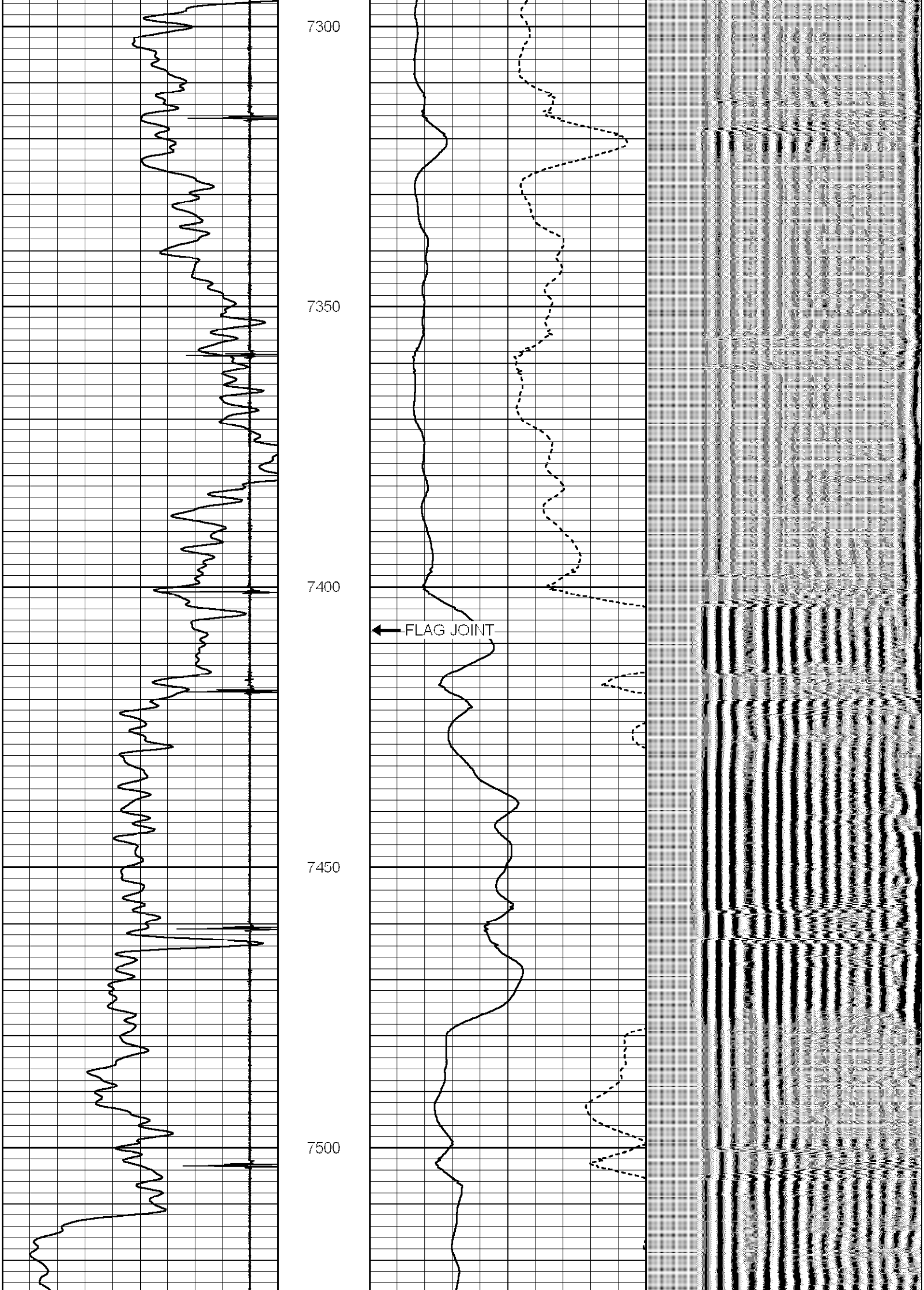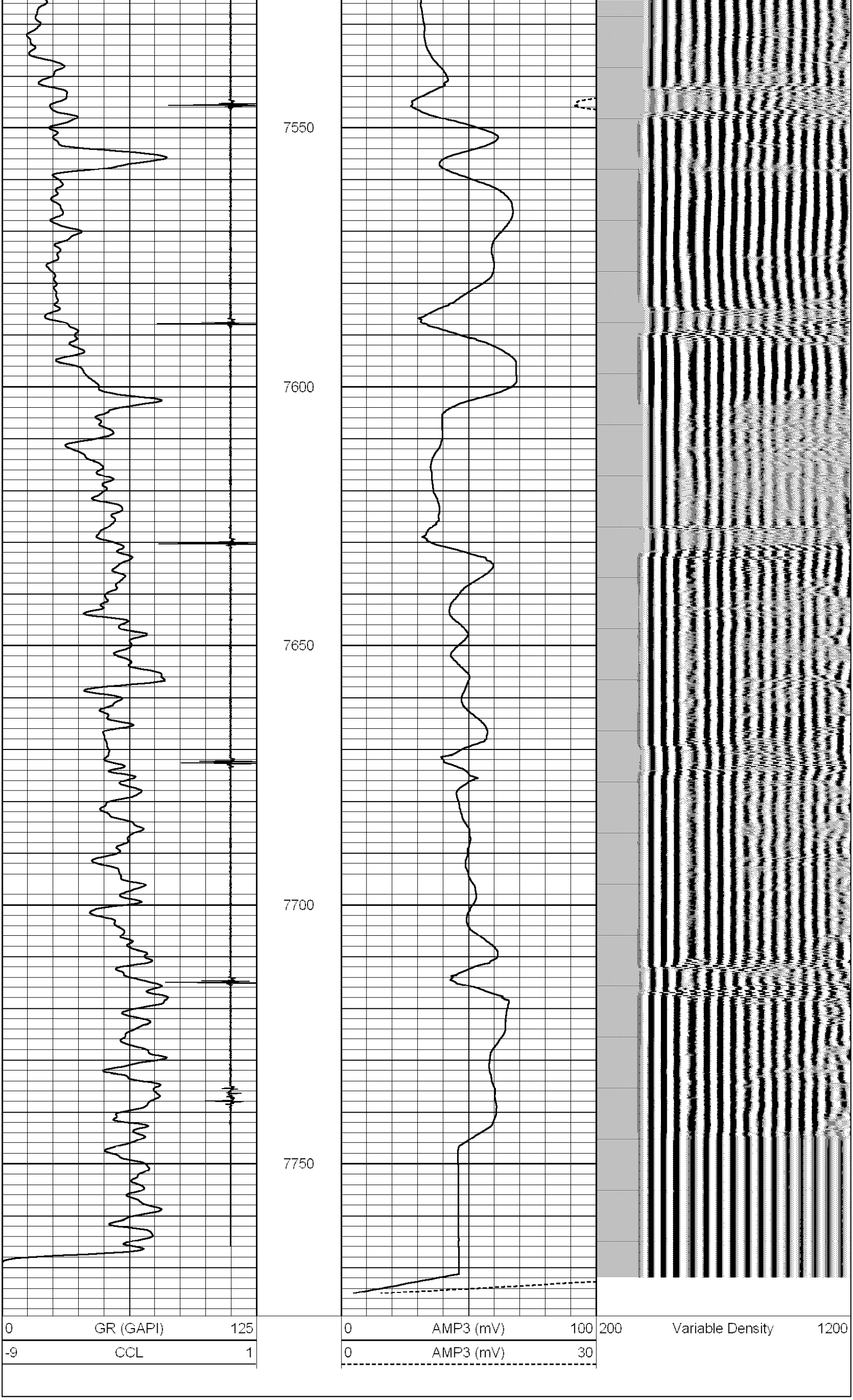200 Variable Density 1200