







## LOCATION PHOTOS

<b>Hawxhurst 17-04 Pad</b> <b>NWNW Sec 17 T9S R94W</b> <b>Lat: 39.28058 Long: -107.91356</b>	<b>LARAMIE ENERGY II LLC</b> <b>Mesa County, CO</b> <b>Date of Pictures: 2/21/2011</b>
	
<b>PAD NORTH</b>	<b>PAD EAST</b>
	
<b>PAD SOUTH</b>	<b>PAD WEST</b>
	
<b>ACCESS</b>	<b>ACCESS</b>



**GEOSURV Inc.** 520 Stacy CT Suite B Lafayette CO 80026 ph 303 666 0379 fx 303 665 6320

G:\GEOSURV\Laramie II\Laramie-Buzzard-Creek\Hawxhurst Ranch\Wellplats\Hawxhurst 17-04 Pad\Photos\Hawxhurst 17-04 Pad Photos.docx 2/23/2011 11:36:00 AM