HALLIBURTON

CEMENT BOND LOG

Company	NOBLE ENERGY INC.		
Well	MOSER H35-32		
Field	WATTENBERG		
County	WELD	State	CO.

Company	NOBLE ENERGY INC.		
Well	MOSER H35-32		
Field	WATTENBERG		
County	WELD	State	CO.
API No.: N/A	Serv #: 5851198		Other Services
Location: 2587'FNL & 152'FEL SE-NE			NONE
Sec: 34	Twp: 3N	Rge:	

Permanent Datum	G.L.	Elevation 4830'		Elevation
Log Measured From	K.B. , 14 Ft. above perm. datum			K.B. 4844'
Drilling Measured From	K.B.			D.F. 4843'
				G.L. 4830'
Date @ Time Logged	04-29-08 @ 14:00	Type Fluid In Hole	WATER	
Run No.	ONE	Density of Fluid	8.34#	
Depth - Driller	7737'	Fluid Level	FULL	
Depth - Logger		Cement Top Est. Logged	3980'	
Bottom - Logged Interval		Equipment / Location	10026058 / CASPER	
Top - Log Interval		Recorded by	BILL HAINES	
Max. Recorded Temp.	N/A	Witnessed by	SCOTT ARMSTRONG	
CEMENTING DATA	Surface String	Protection String	Production String	Liner
Date / Time Cemented				
Primary / Squeeze				
Expected Compressive Strength	psi@ hrs	psi@ hrs	psi@ hrs	psi@ hrs
Cement Type / Weight	/	/	/	/
Cement Volume				
Formulation				
Mud Type / Mud Wgt.	/	/	/	/

Borehole Record			Casing & Tubing Record			
Run Number	Bit	From	To	Size	Weight	From	To
				4.5"	11.6#	SURF.	T.D.

<<< Fold Here >>>

HALLIBURTON DOES NOT GUARANTEE THE ACCURACY OF ANY INTERPRETATION OF THE LOG DATA, CONVERSION OF LOG DATA TO PHYSICAL ROCK PARAMETERS OR RECOMMENDATIONS WHICH MAY BE GIVEN BY HALLIBURTON PERSONNEL OR WHCIH APPEAR ON THE LOG OR IN ANY OTHER FORM. ANY USER OF SUCH DATA, INTERPRETATIONS, CONVERSIONS, OR RECOMMENDATIONS AGREES THAT HALLIBURTON IS NOT RESPONSIBLE EXCEPT WHERE DUE TO GROSS NEGLIGENCE OR WILLFUL MISCONDUCT, FOR ANY LOSS, DAMAGES, OR EXPENSES RESULTING FROM THE USE THEREOF.

Comments

LOG WAS CORRELATED TO COMPENSATED DENSITY & COMPSENSATED NEURTON LOL RAN BY PSI ON 04-12-08.YOUR CREW TODAY WASC.CARLISLE & C. CECCHITTINI. THANKS FOR USING HES.

HALLIBURTON

SUSSEX LOG

5"=100FT

Database File: mosher h35-32.db
Dataset Pathname: pass7
Presentation Format: cbl_drs
Dataset Creation: Tue Apr 29 02:56:15 2008 by Log Halliburton Casedho
Charted by: Depth in Feet scaled 1:240

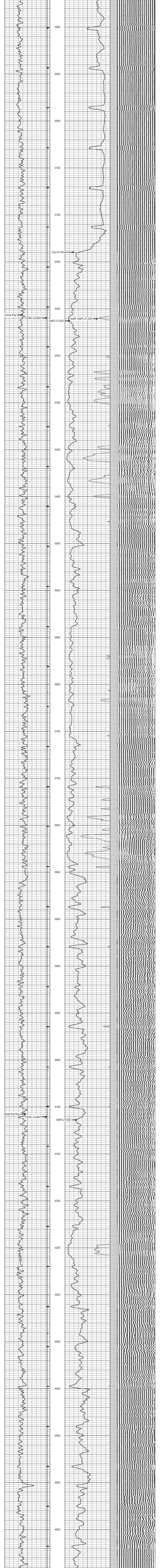

HALLIBURTON

SUSSEX LOG

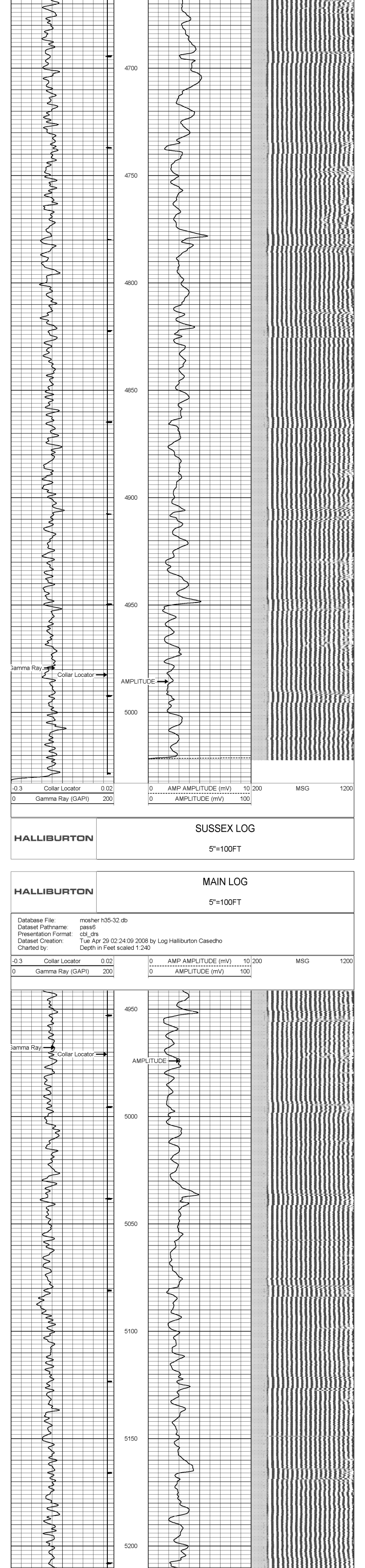

HALLIBURTON

MAIN LOG

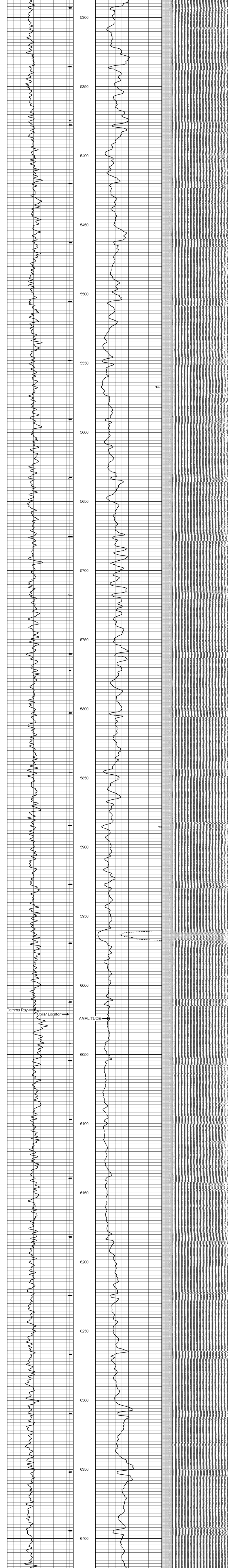

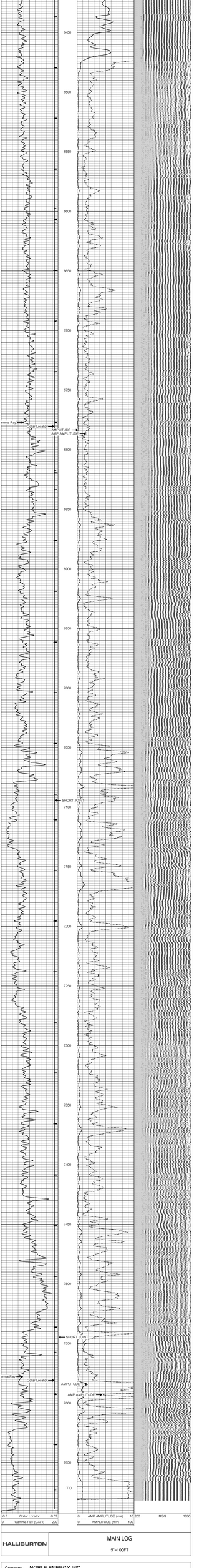

HALLIBURTON

MAIN LOG

5"=100FT

Company	NOBLE ENERGY INC.
Well	MOSER H35-32
Field	WATTENBERG
County	WELD
State	CO.

HALLIBURTON