



02553147

EXHIBIT(s) FOR ORDER NO(s).

191 - 72

_____ - _____

_____ - _____

_____ - _____

ANTERO RESOURCES PICEANCE CORPORATION

RECEIVED
FEB 08 2010
COGCC

Cause No. 191, Docket No. 1002-SP-07

**Land Testimony
Mamm Creek Field
Garfield County, Colorado
Cause No. 191, Docket No. 1002-SP-07
Spacing, Density and Well Location Rules Application
Township 6 South, Range 92 West, 6th P.M.
Section 12: W/2
Section 11: E/2
Section 11: W/2
Williams Fork/Iles Formations
Antero Resources Piceance Corporation**

In support of the Request for Director Approval of the Verified Application of Antero Resources Piceance Corporation in Cause No. 191, Docket No. 1002-SP-07, and pursuant to Rule 511.b., Brian F. Wade, Landman of Antero Resources Piceance Corporation, deposes and states as follows:

I am employed as a Landman for Antero Resources Piceance Corporation ("Antero"). I received my Bachelor of Business Administration degree in Energy Commerce from Texas Tech University in 2007. I have experience as a Landman and have been with Antero since January, 2008 working directly with the properties that are the subject of today's hearing.

In support of our Application today, I have prepared one (1) exhibit. The exhibit is attached to my sworn testimony and forms the basis for Antero's Application to obtain an order to establish spacing and well location rules in the Williams Fork and Iles Formations in the following units located in Garfield County, Colorado:

Township 6 South, Range 92 West, 6th Principal Meridian
Section 12: W/2
Containing 320.00 acres more or less.

Township 6 South, Range 92 West, 6th Principal Meridian
Section 11: E/2
Containing 320.00 acres more or less.

Township 6 South, Range 92 West, 6th Principal Meridian
Section 11: W/2
Containing 320.00 acres more or less.

1. Attached Exhibit: Antero Leasehold, Proposed Spacing Units Boundaries.

The attached exhibit is a plat depicting the lands in the vicinity of the Application Lands which have not previously been approved by the COGCC for increased density in the Williams Fork and Iles Formations. The plat covers an area generally located southeast of Silt, Colorado. The plat is color-coded to show the proposed COGCC drilling and spacing units and Antero leasehold. The lands which are the subject of this Application are shown within the border of the tract located in the W/2 of Section 12 and all of Section 11, Township 6 South,


Range 92 West. Antero's leasehold is shown in yellow. Because there are multiple parcels and multiple leases, this application will allow Antero to coordinate efficient development.

Multiple wells have been drilled, tested and completed in the Williams Fork Formation and Iles Formation of the Mesaverde Group upon lands in the immediate vicinity of the Application Lands. The spacing units and rules for developing these adjacent lands were established through approved application Docket No. 1001-SP-03 and Order Nos. 191-55, and 191-25 for the Williams Fork and Iles Formations. Antero believes similar rules in the proposed drilling and spacing units will allow development of the Williams Fork Formation and Iles Formation to occur; will not promote waste; will not violate correlative rights and will assure the greatest ultimate recovery of gas and associated hydrocarbon substances from the reservoir.

Based upon our examination of relevant records, and under my direction and control, all of the unleased mineral interest owners and mineral lessees within or immediately abutting the Application Lands have received notice of this Application.

To the best of my knowledge and belief, all of the matters set forth herein, my testimony and in the exhibits are true, correct and accurate.

Dated this 5th day of February, 2010.


Brian F. Wade
Landman

STATE OF COLORADO)
) ss.
CITY AND COUNTY OF DENVER)

I, the undersigned Notary Public in and for said County in said State, hereby certify that Brian F. Wade, whose name as Landman of Antero Resources Piceance Corporation, is signed to the foregoing conveyance and who is known to me, acknowledged before me on this day that, being informed of the contents of the instrument, executed the same voluntarily for and as the act of said corporation.

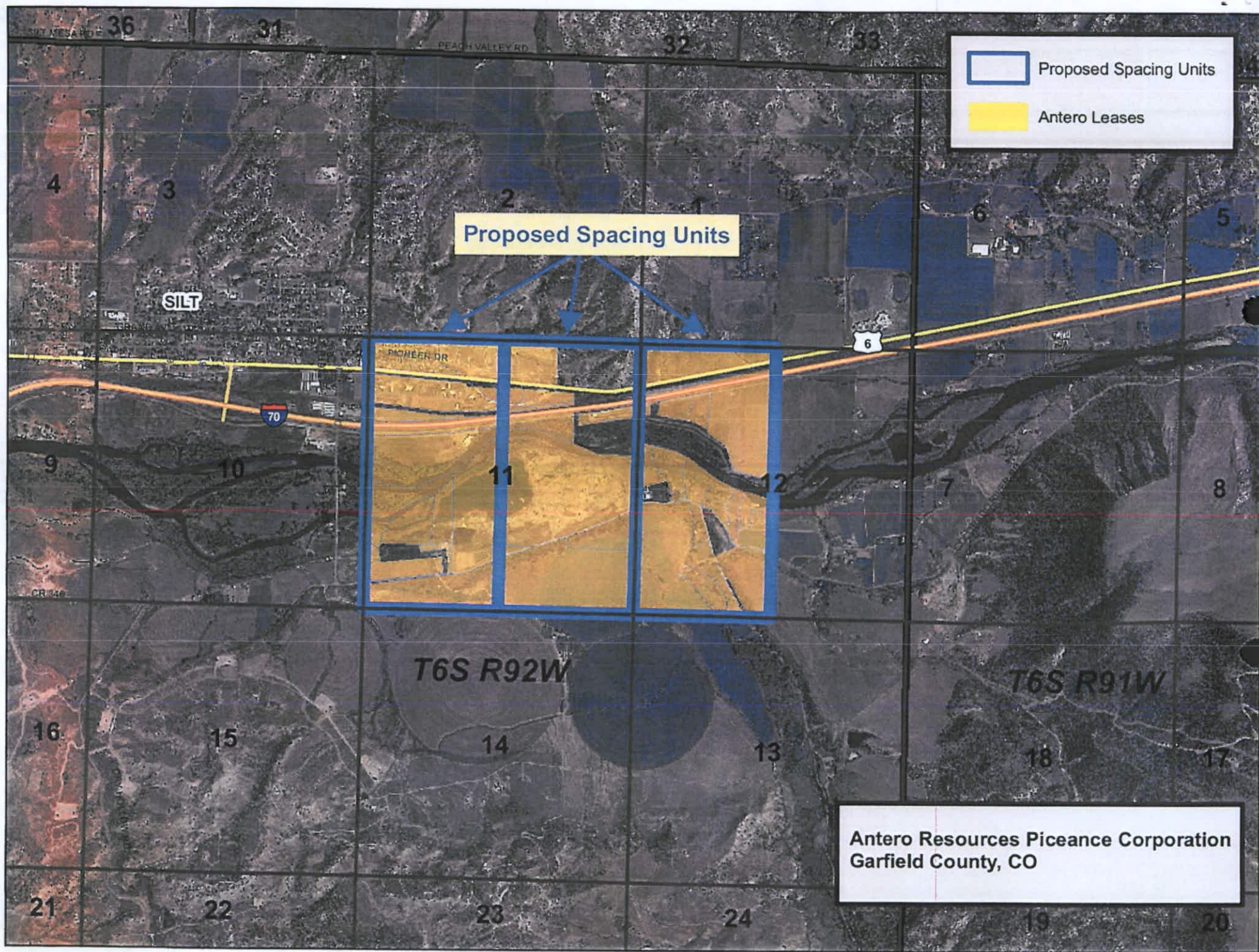
Subscribed and sworn to before me this 5th day of February, 2010.


Witness my hand and official seal.


My commission expires: 1/18/14



C. Cultrity
Notary Public



 Proposed Spacing Units

 Antero Leases

Proposed Spacing Units

Antero Resources Piceance Corporation
Garfield County, CO