

**HALIBURTON**

# SIGMSAT LOG TMDL

**COMPANY** WEXPRO COMPANY  
**WELL** STEWART #5  
**FIELD** POWDER WASH  
**COUNTY** MOFFAT  
**STATE** CO

**Location:** 1625' FEL & 236' FNL S:32 T:12N R:97W  
NWNE

**Elevations:** K.B.: 6714.5 R.T.: 6713.5 G.L.: 6701.5

Date Processed	8-30-07	Logs Processed	TMDL
Job Number	200708242	Date Logged	8-29-07
Interval Processed	2673-8338	Type Fluid In Hole	WATER
Processed By	C. REDMOND	Location	RS
Processed At	DENVER RES		

--- COMPUTER PROCESSED PRODUCT ---

— Fold Here

Service Ticket No.: 5329751		API Serial No.: 05-081-07382		PGM Version: XL v5.1	
DIRECTIONAL INFORMATION					
Maximum Deviation		deg. @		KOP	
Remarks:					
LOG COORELATED TO BAKER HUGHES FOCUS DATED 8-21-07					
SHORT JOINT: 7494-7504, 6560-6570, 4973-4983					

HALLIBURTON DOES NOT GUARANTEE THE ACCURACY OF ANY INTERPRETATION OF THE LOG DATA, CONVERSION OF LOG DATA TO PHYSICAL ROCK PARAMETERS OR RECOMMENDATIONS WHICH MAY BE GIVEN BY HALLIBURTON PERSONNEL OR WHICH APPEAR ON THE LOG OR IN ANY OTHER FORM. ANY USER OF SUCH DATA, INTERPRETATIONS, CONVERSIONS, OR RECOMMENDATIONS AGREES THAT HALLIBURTON IS NOT RESPONSIBLE EXCEPT WHERE DUE TO GROSS NEGLIGENCE OR WILLFUL MISCONDUCT, FOR ANY LOSS, DAMAGES, OR EXPENSES RESULTING FROM THE USE THEREOF.

HALLIBURTON

**HALLIBURTON**

Version No: : hc:3.0

Data File: stewart\_#5.cls

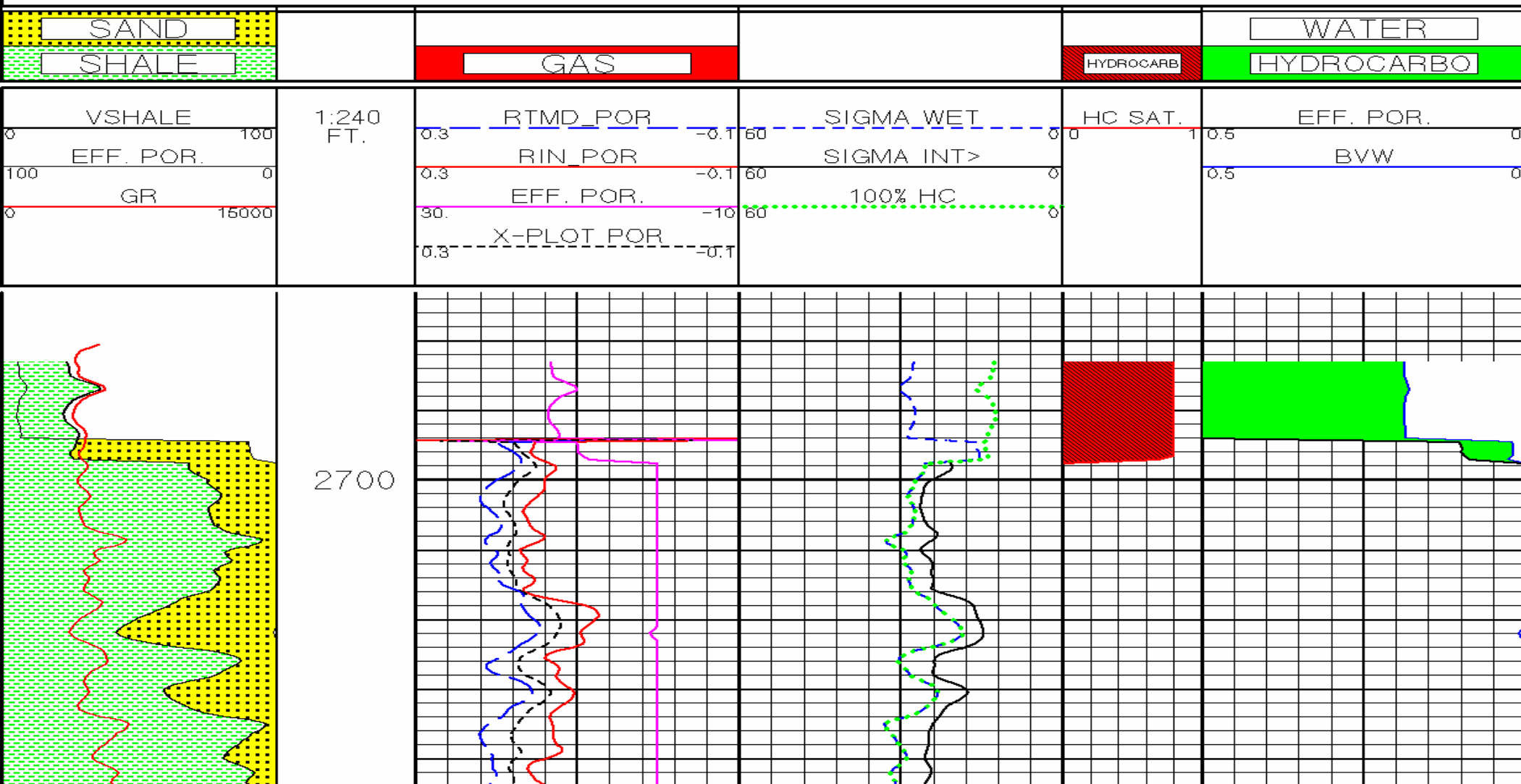
Format File: sigmasat.spc

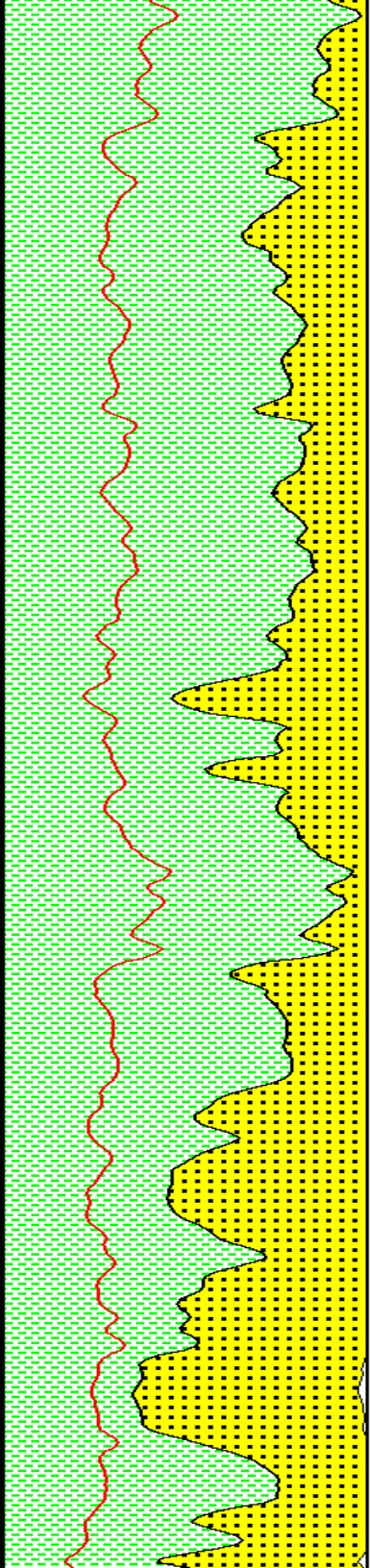
Plot Time: 2007-08-30 11:02:44

Database Time: 08:20:30

Top Depth: 2673.00

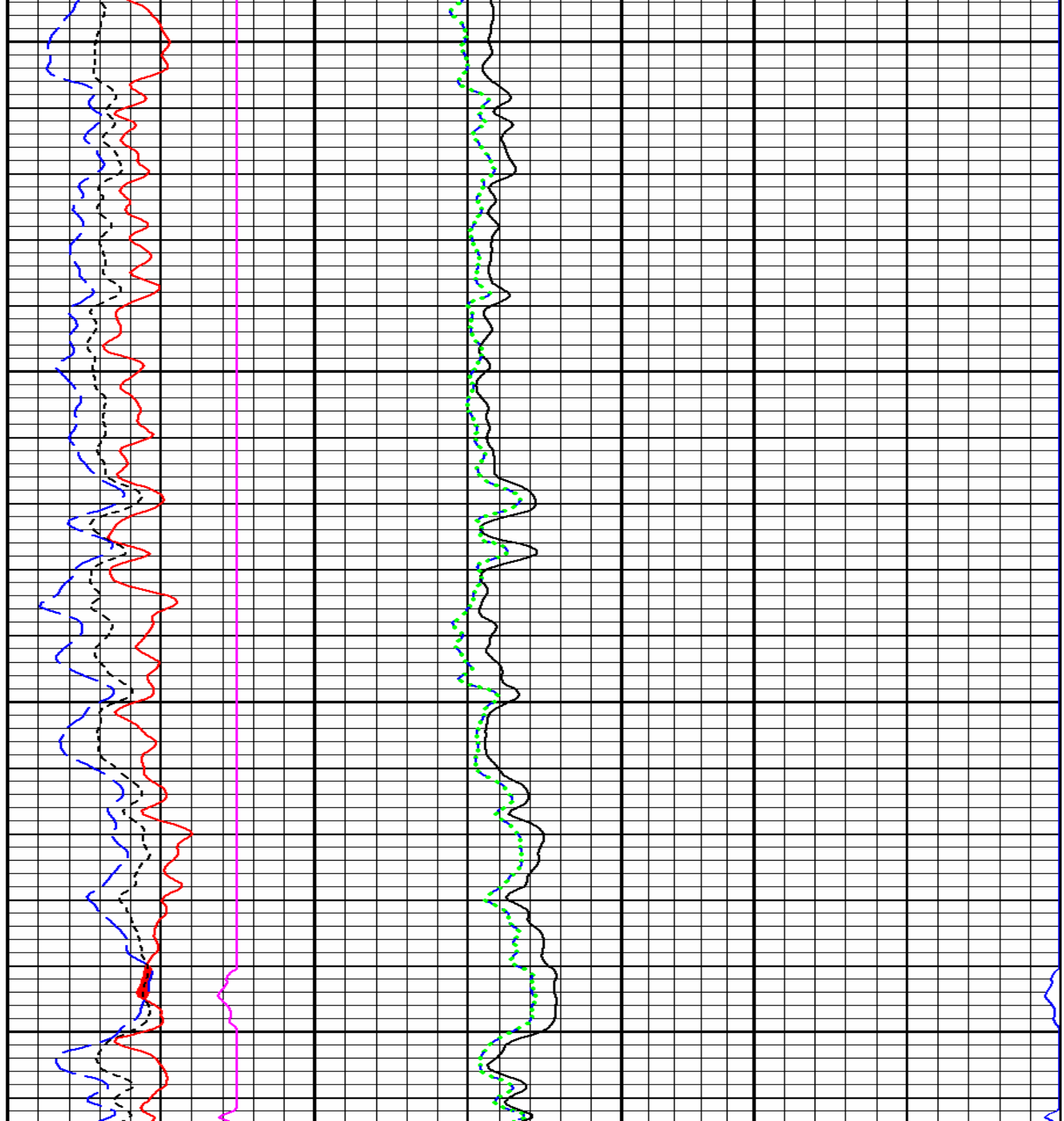
Bottom Depth: 8338.50

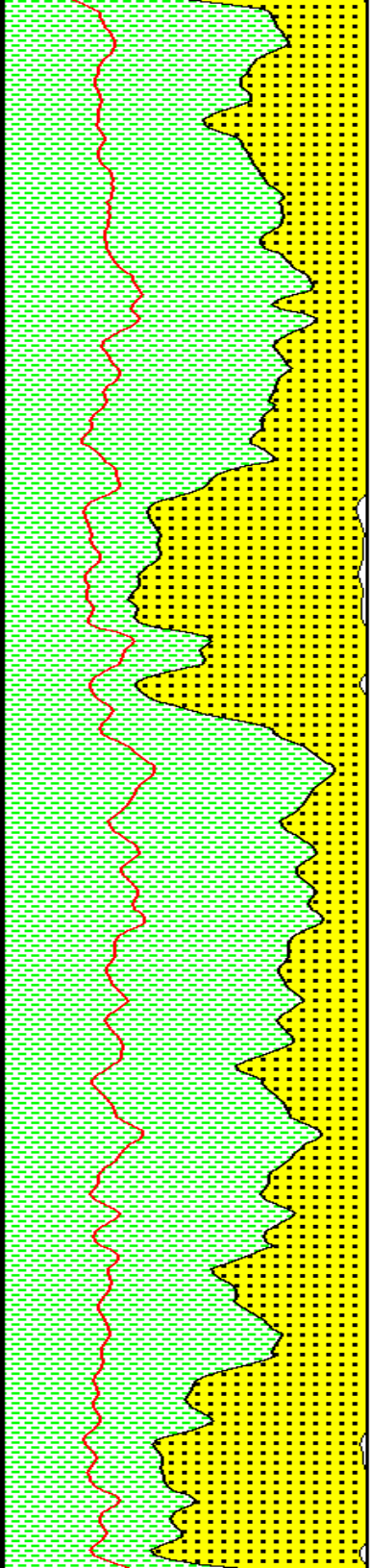




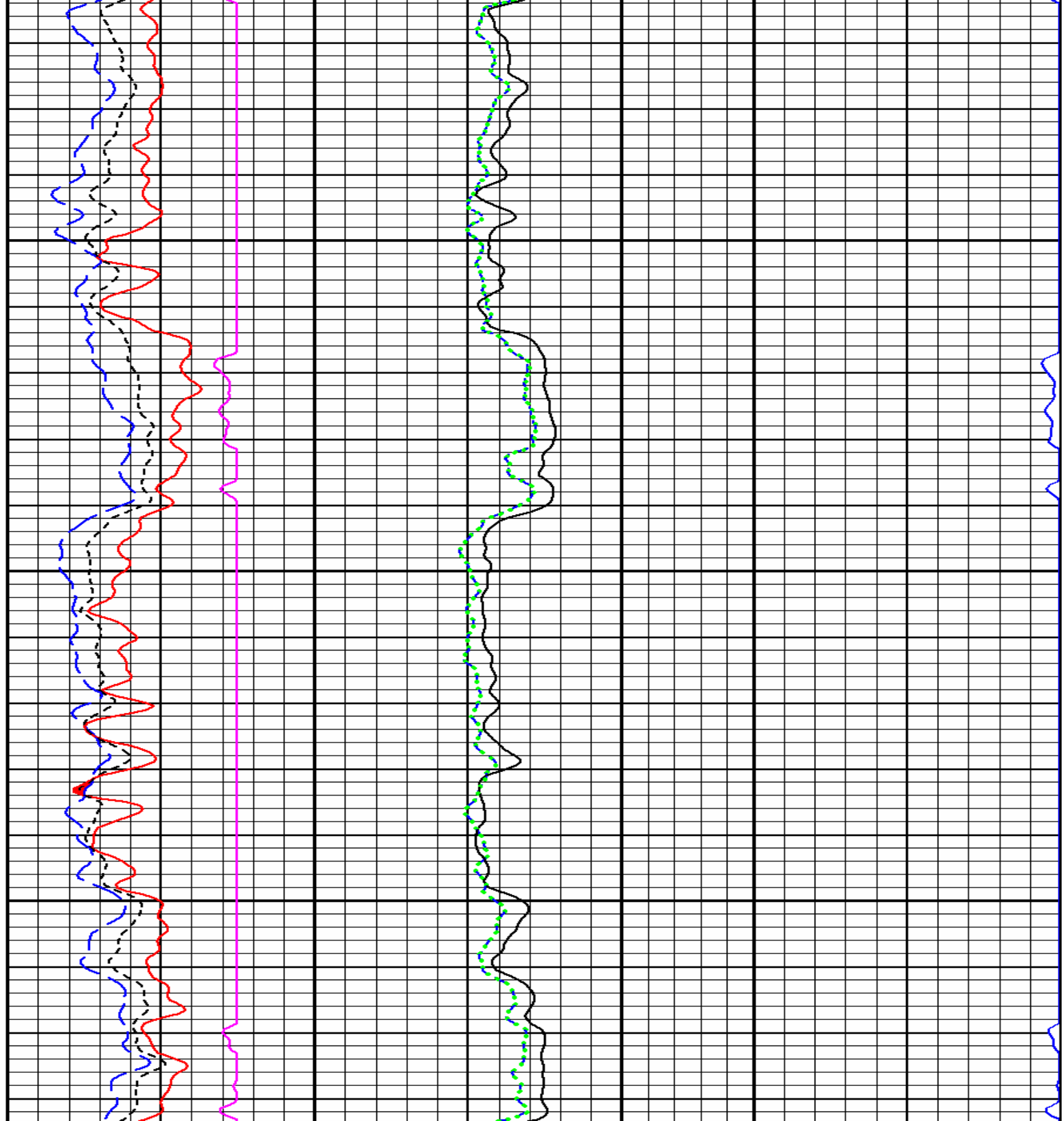
2800

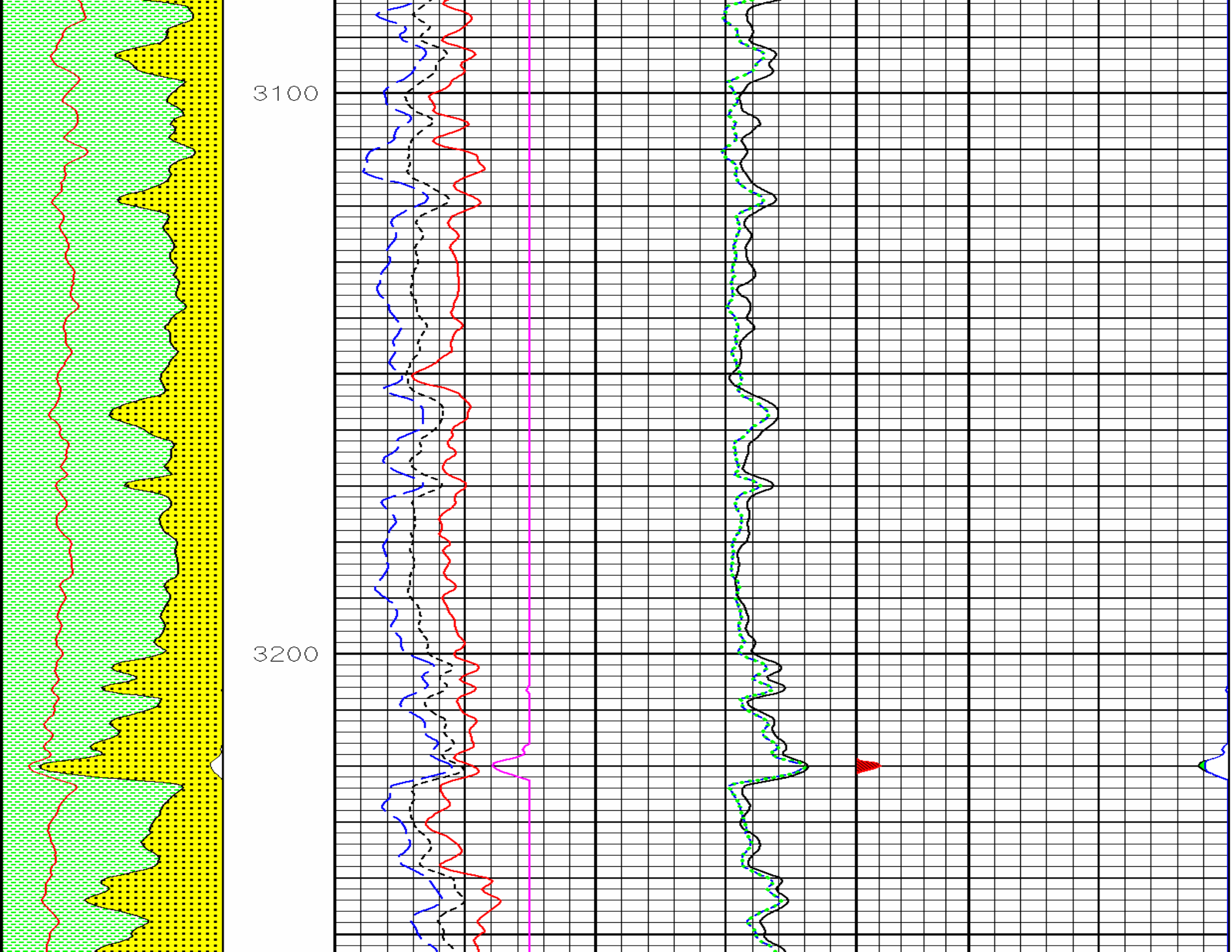
2900

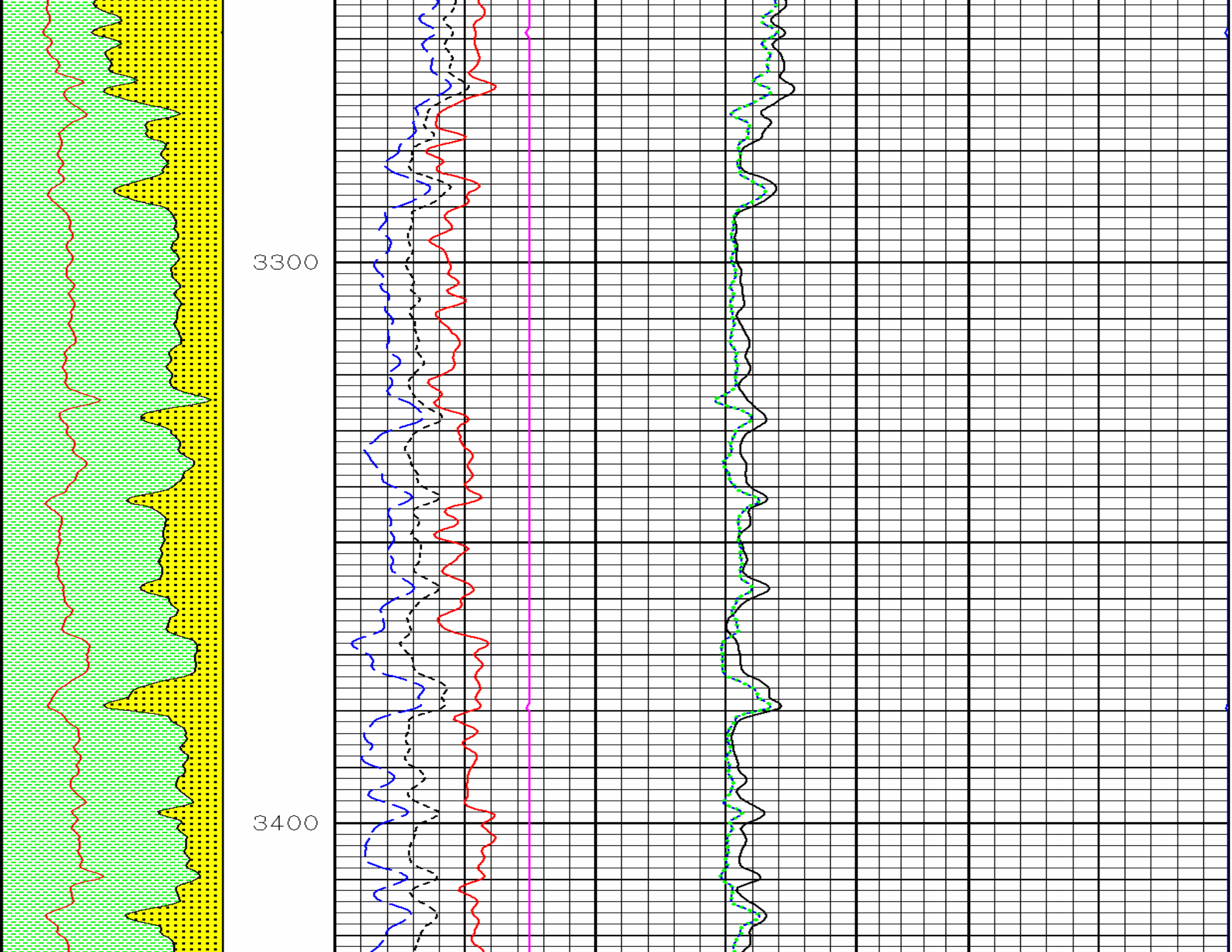




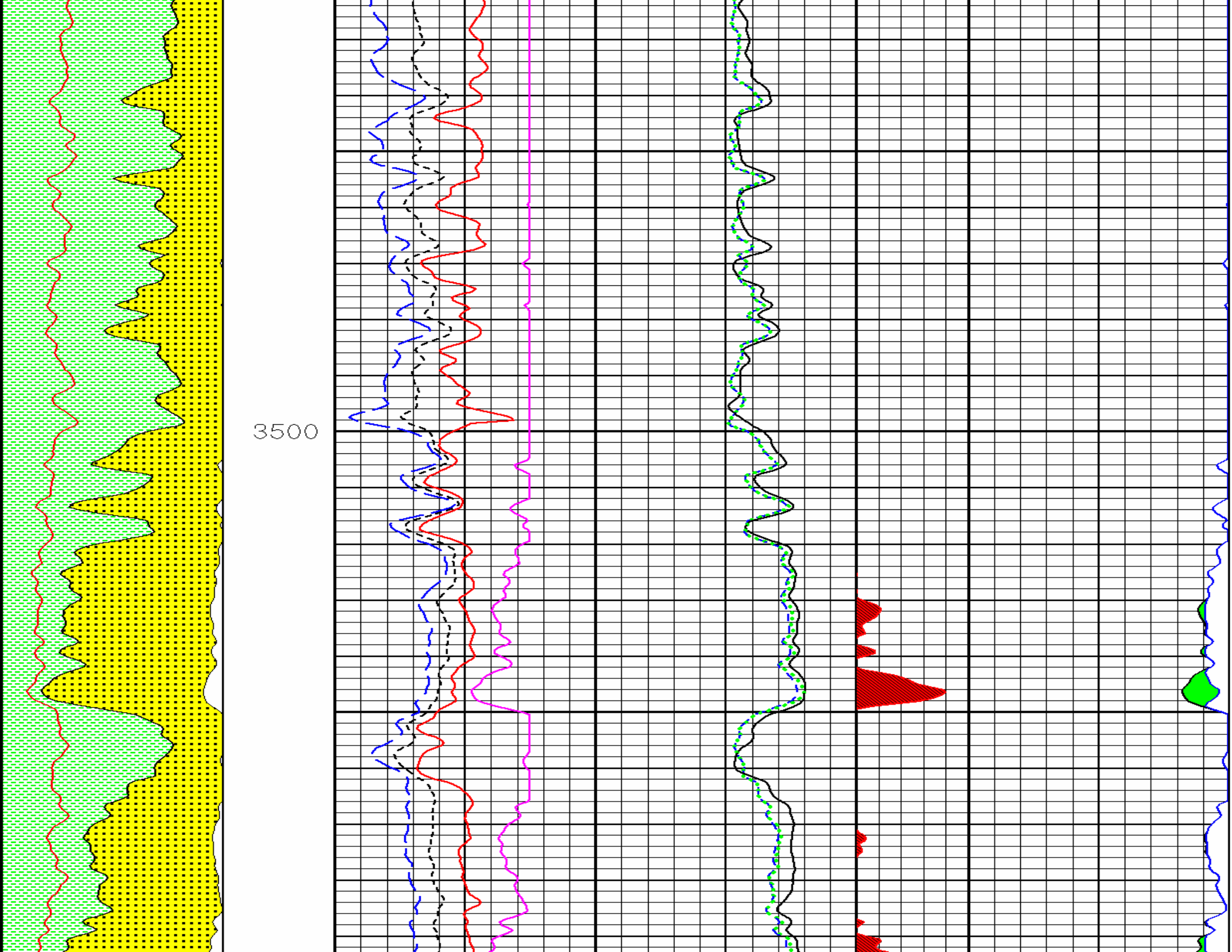
3000

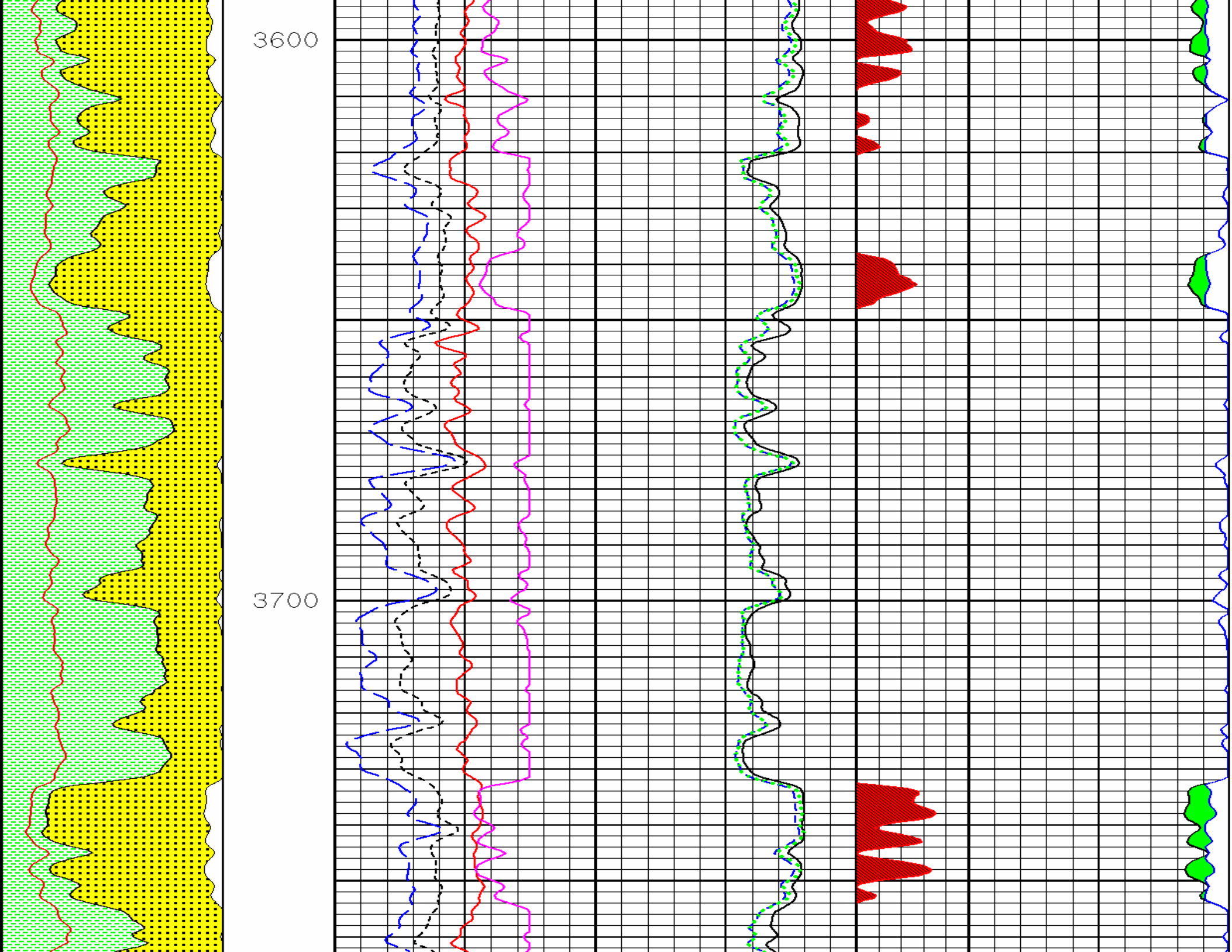




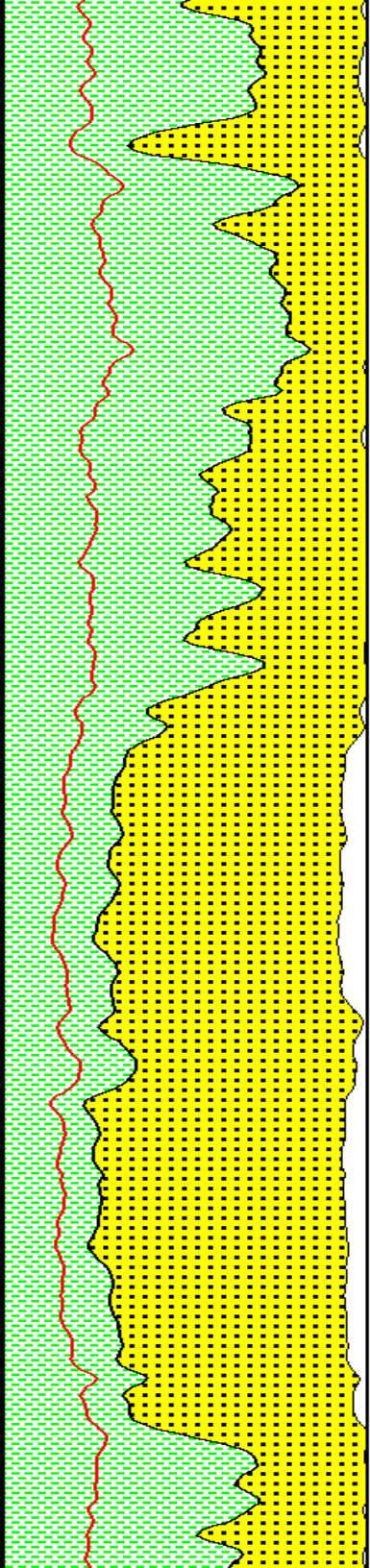






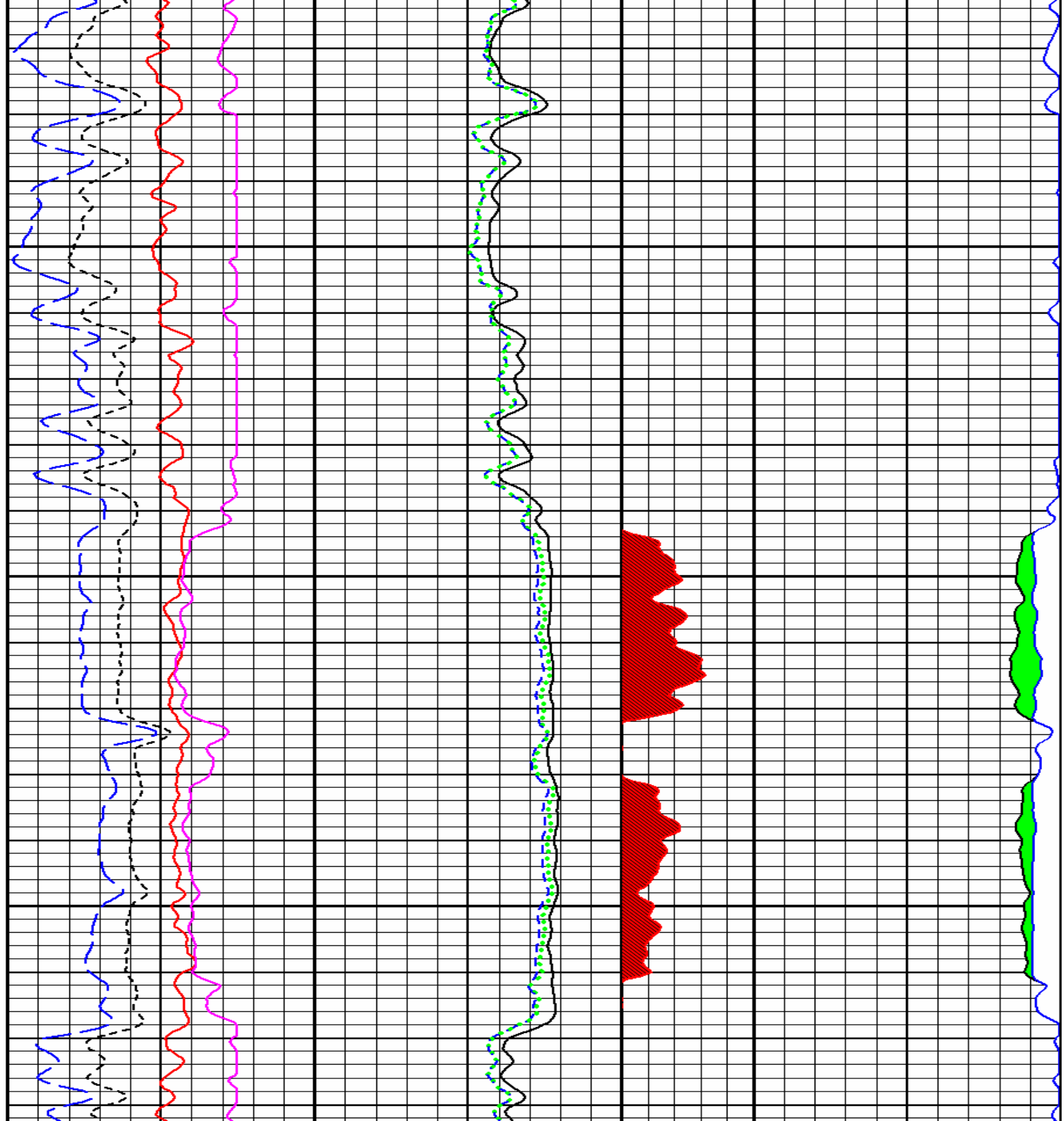


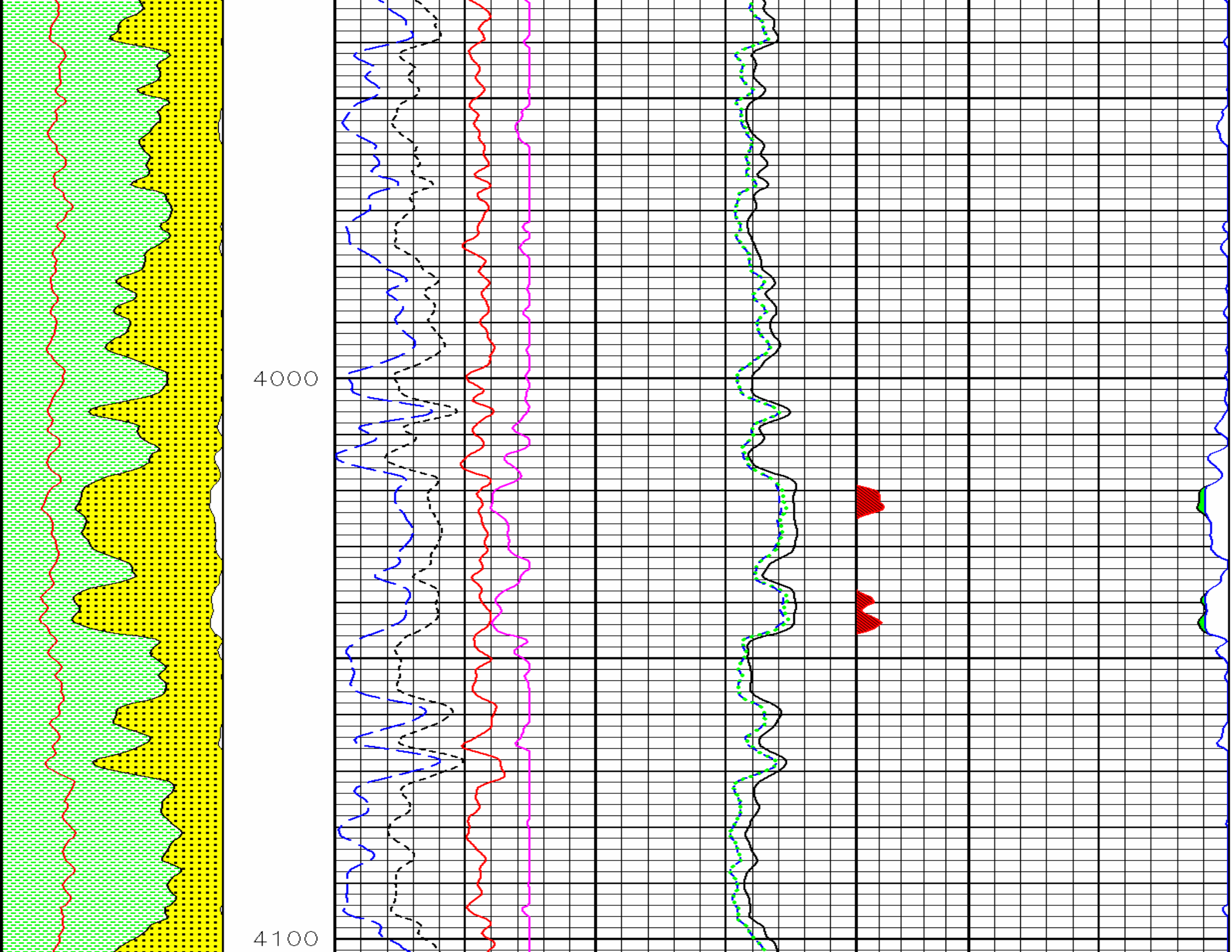


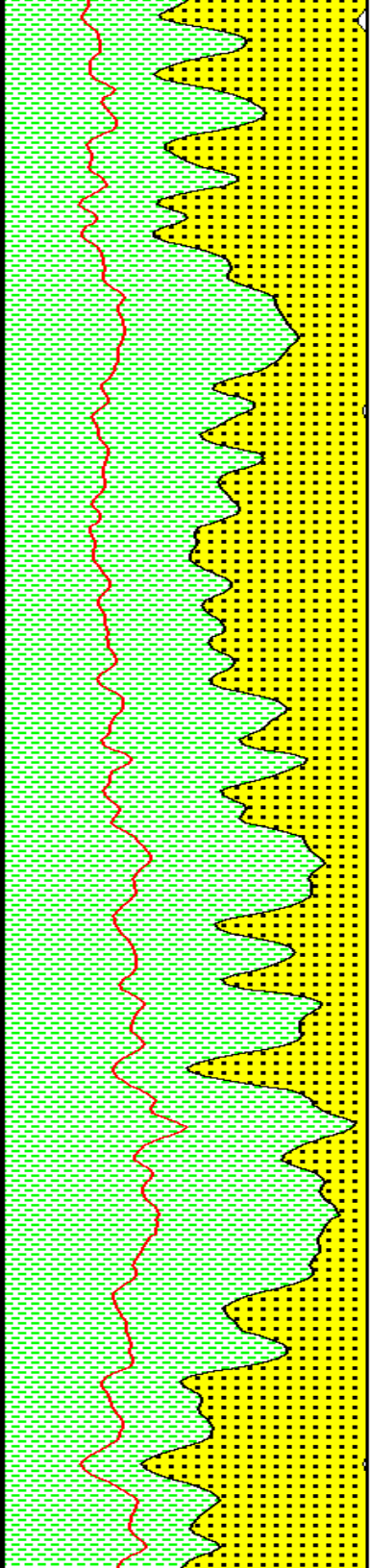


3800

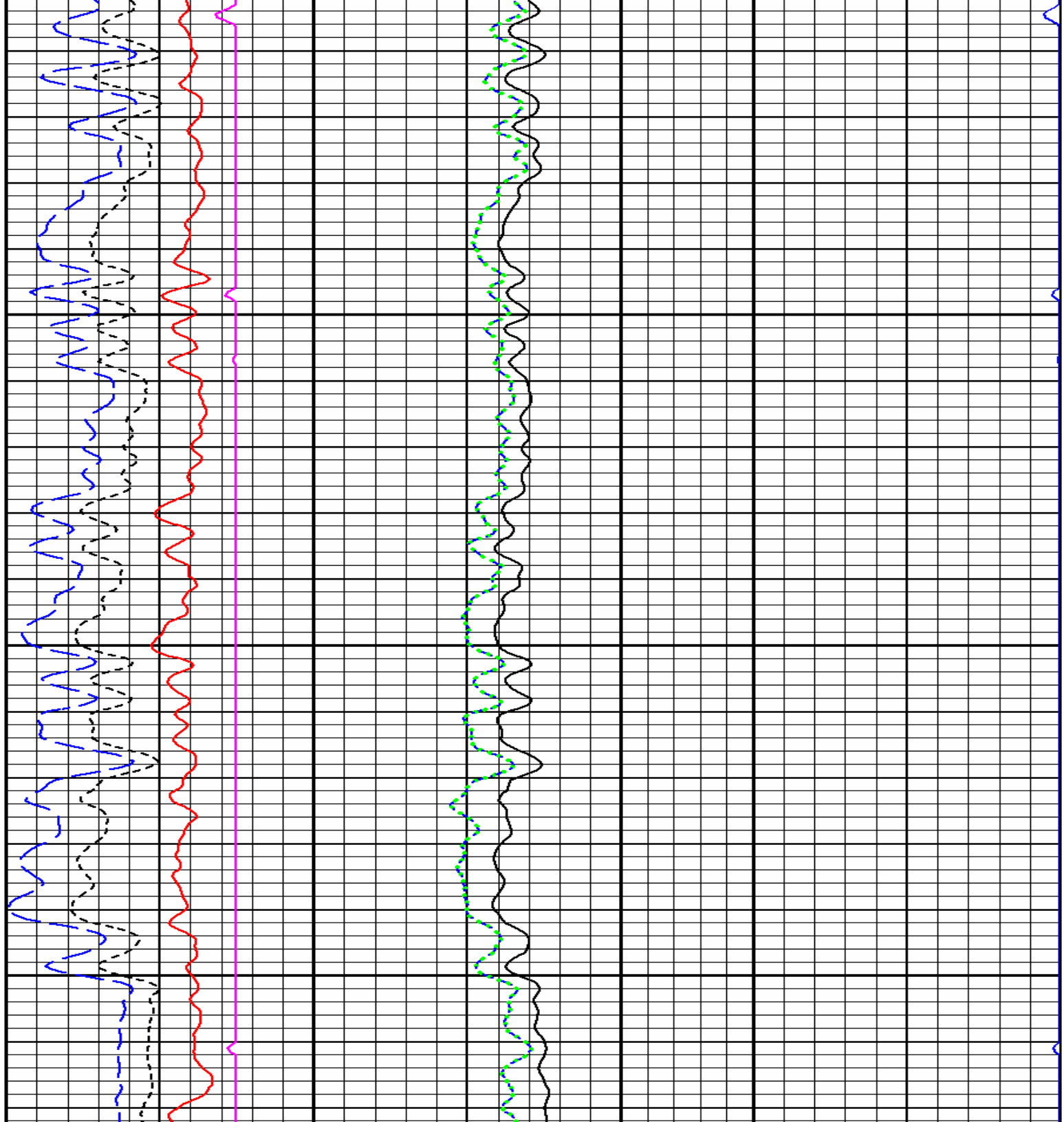
3900

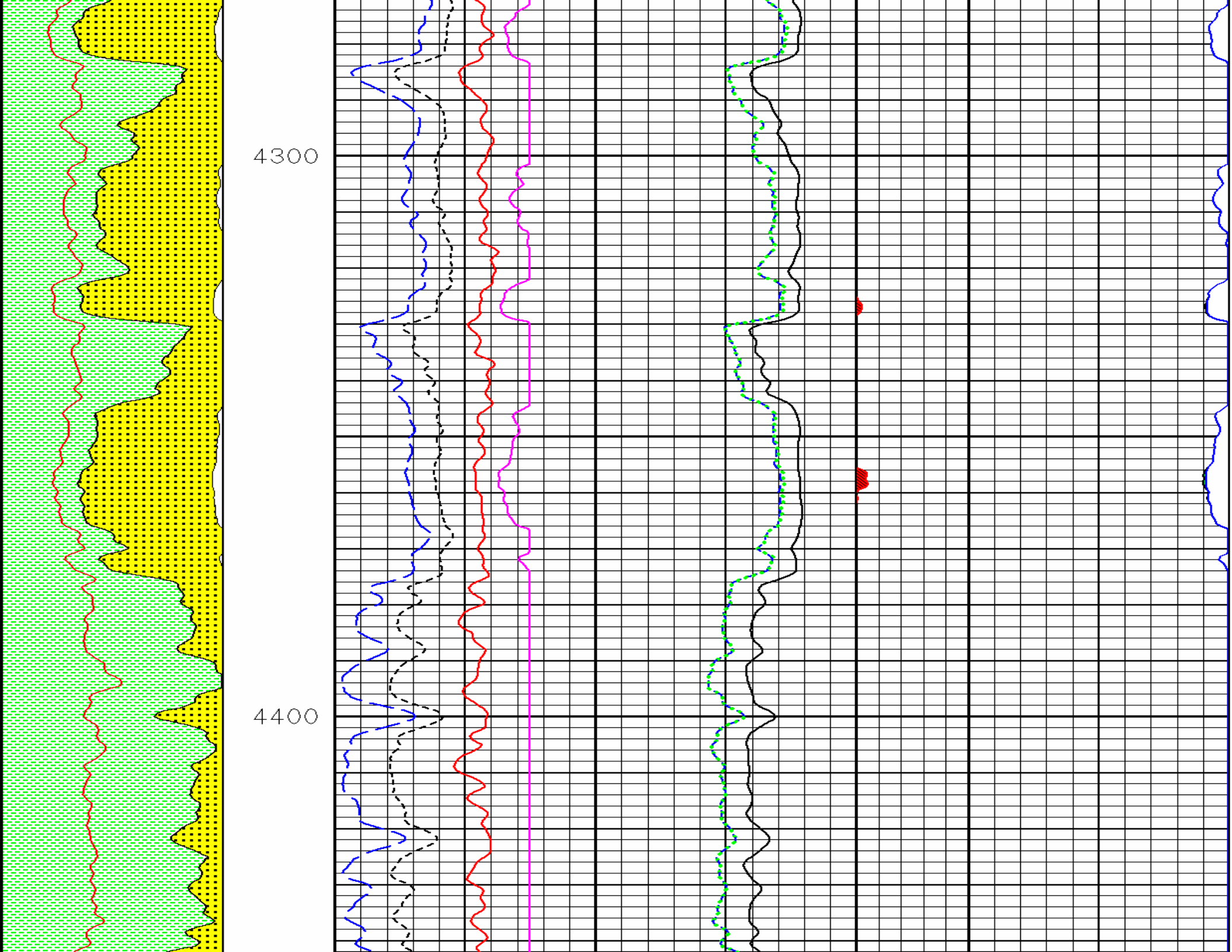


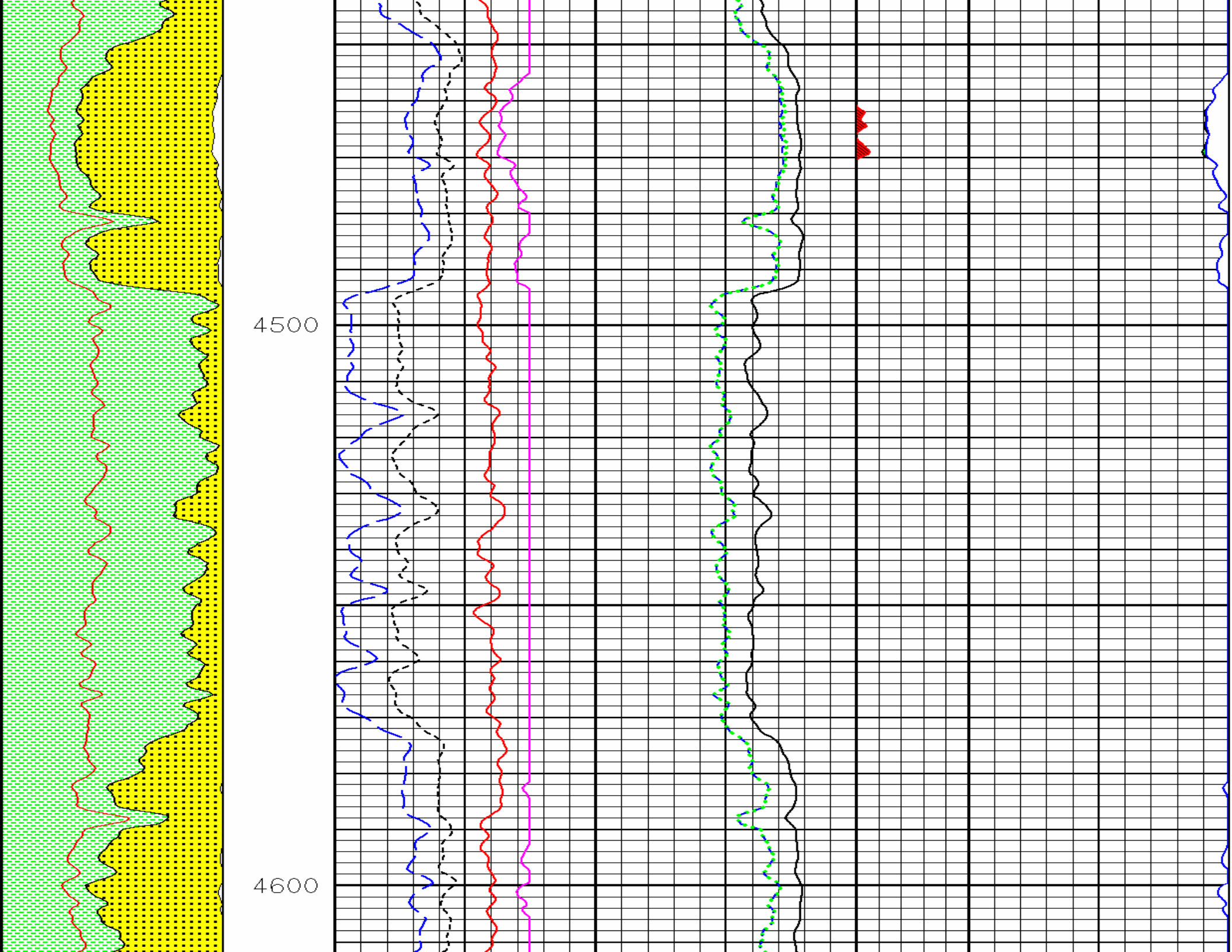




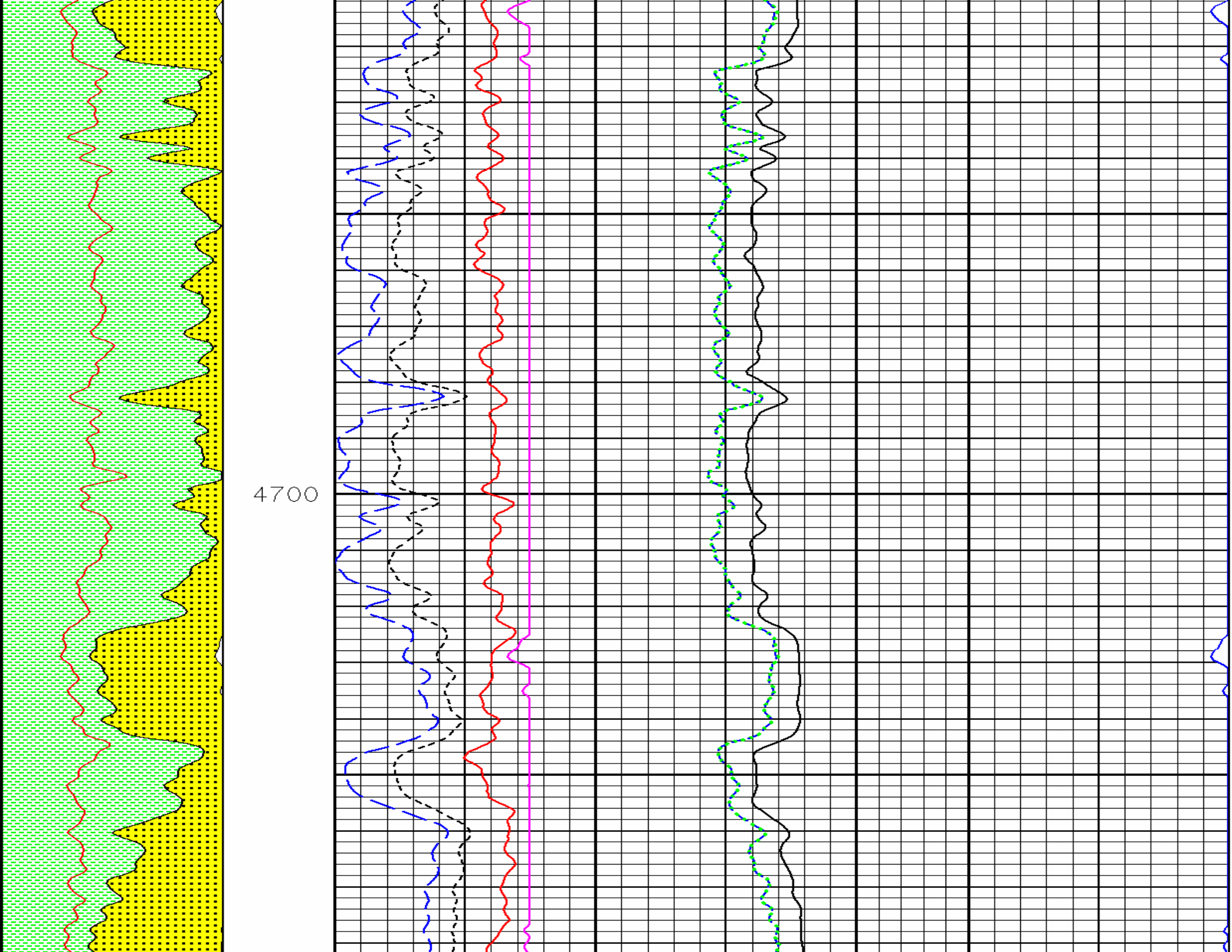
4200



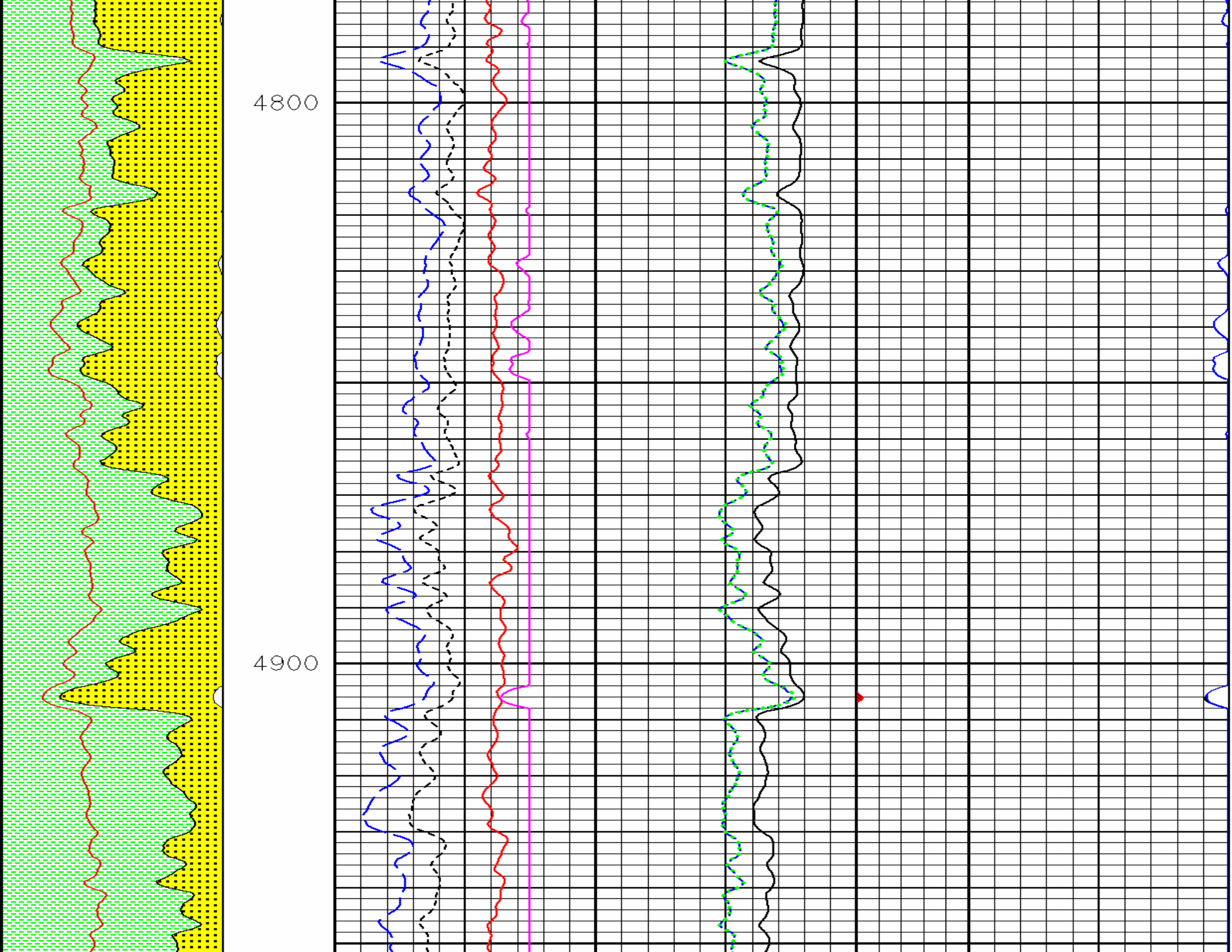


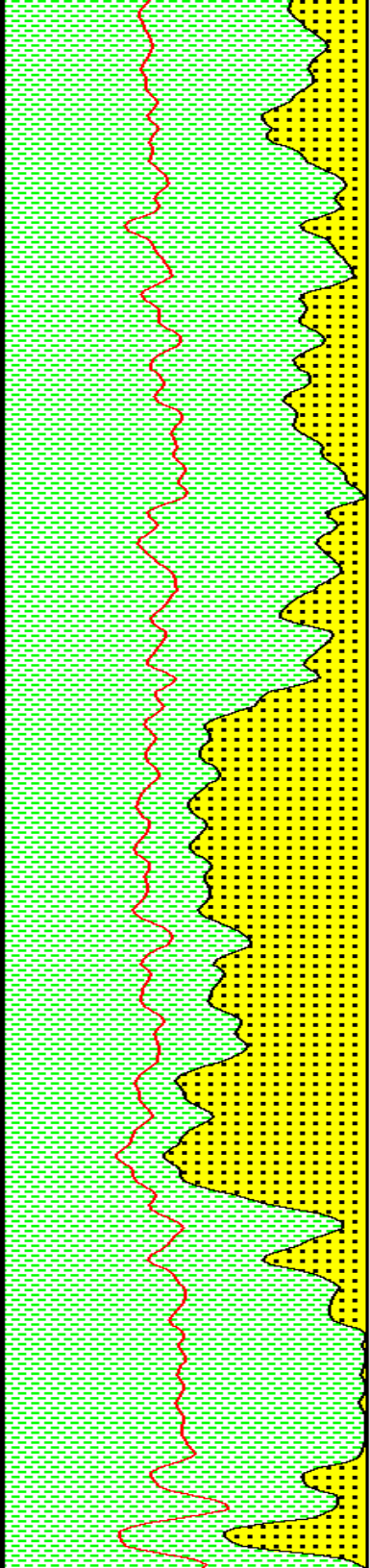






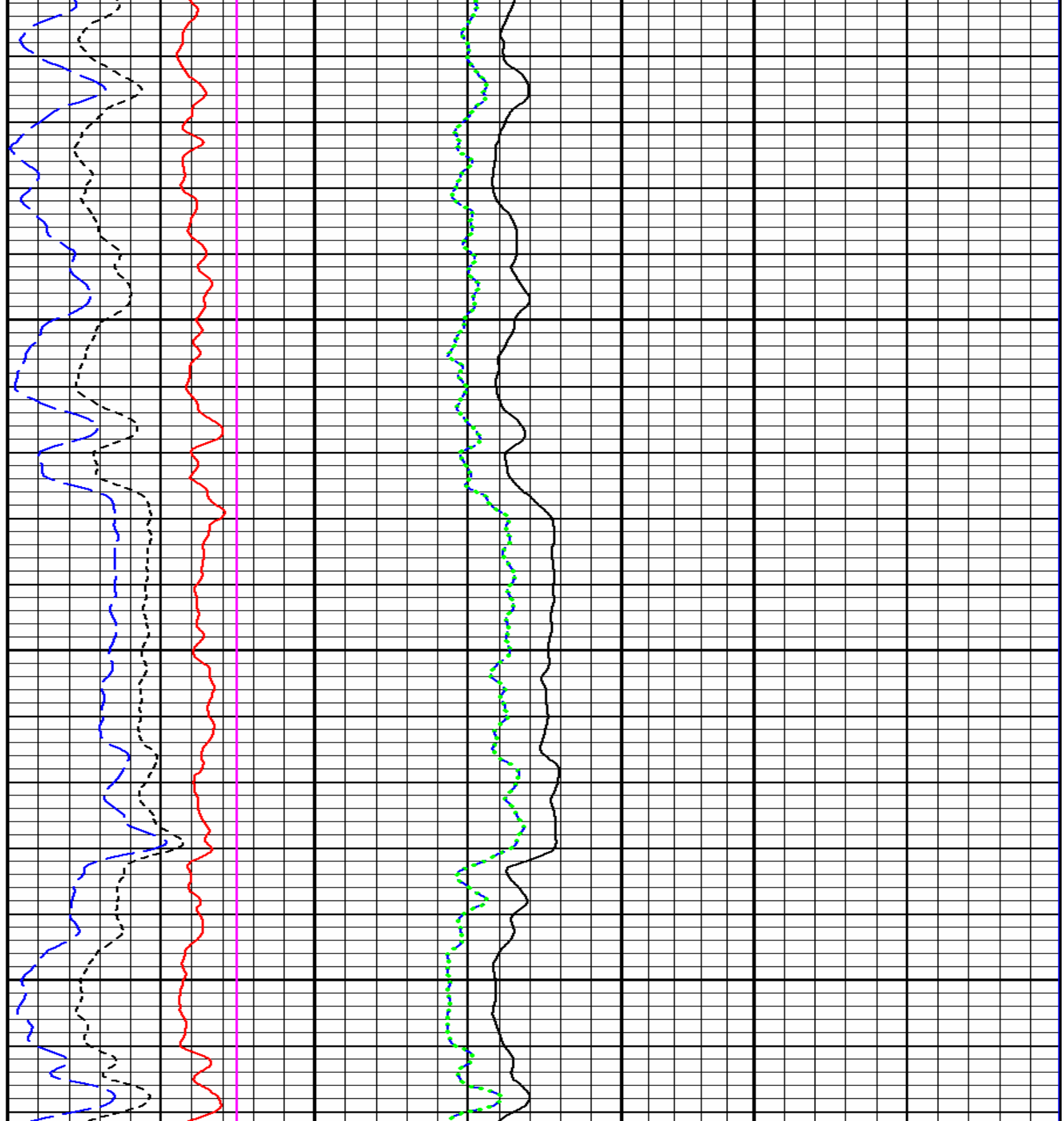


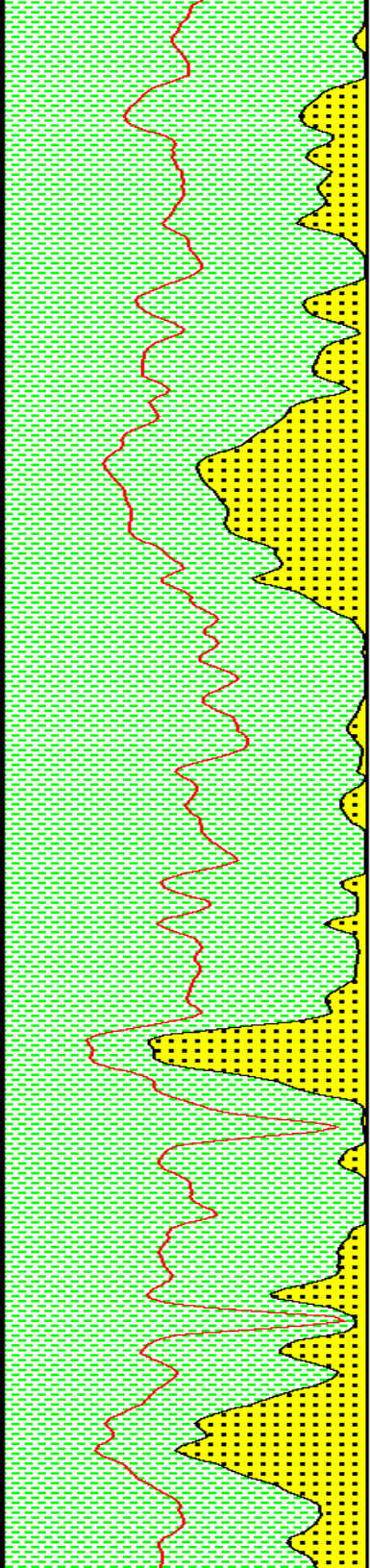




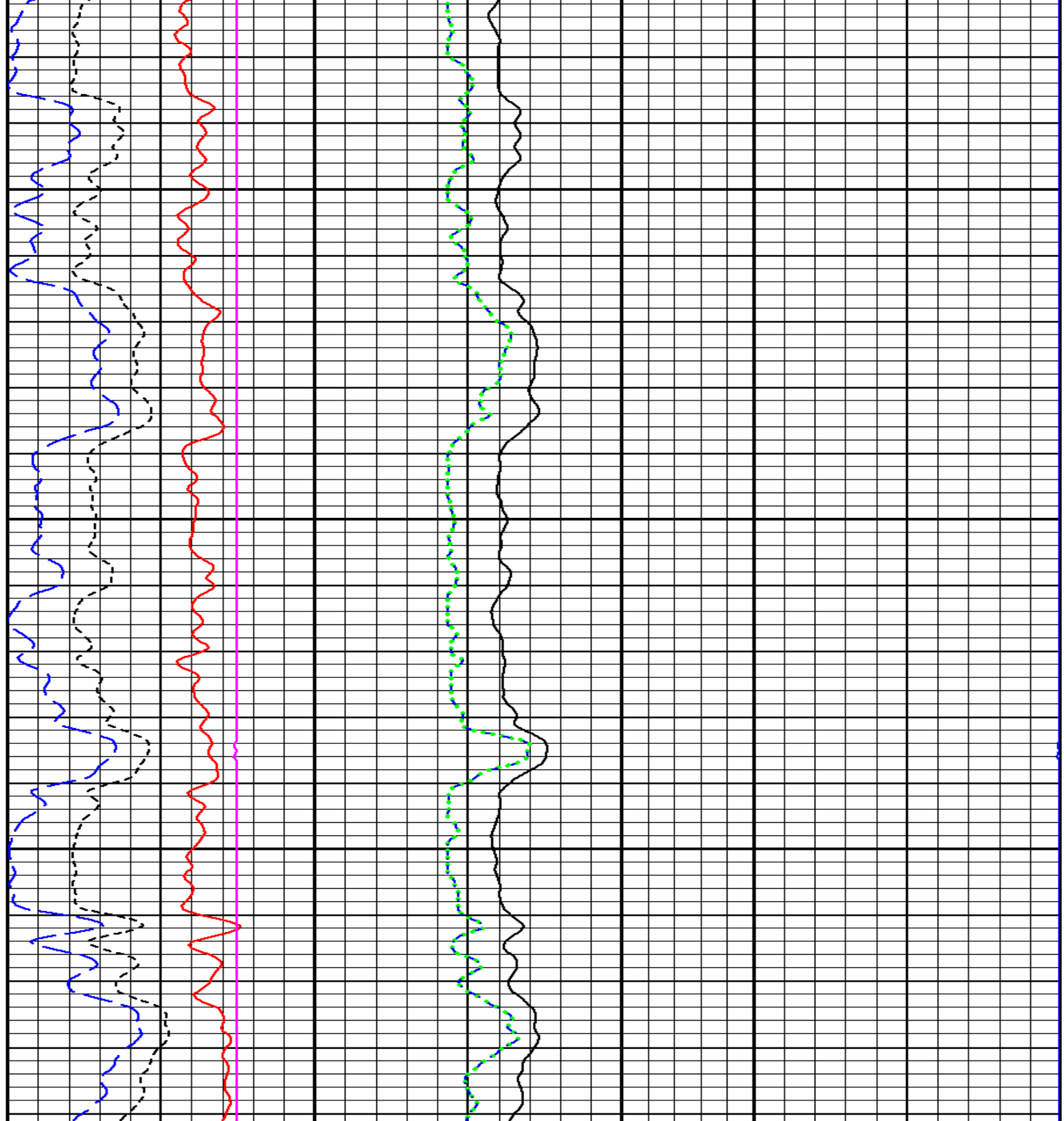
5000

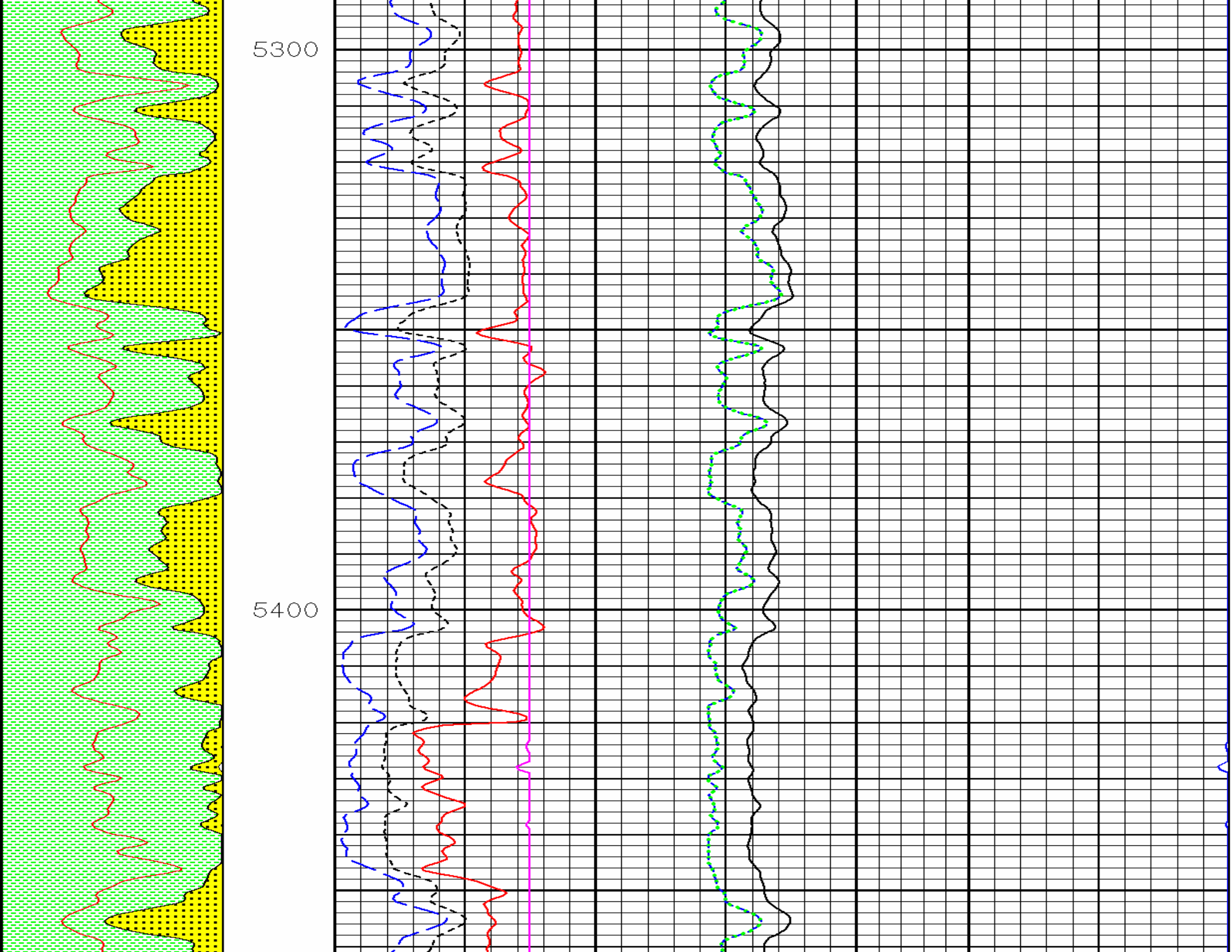
5100

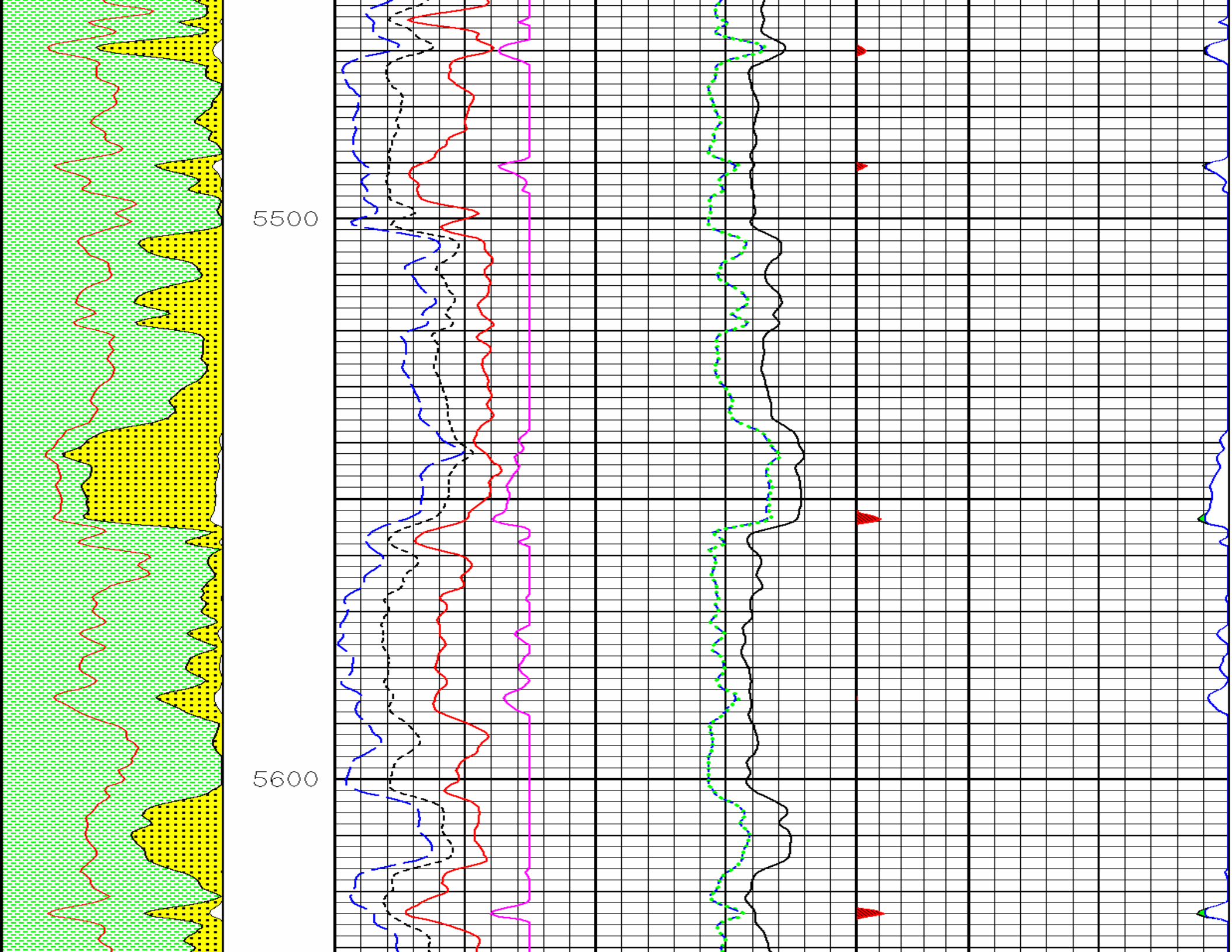




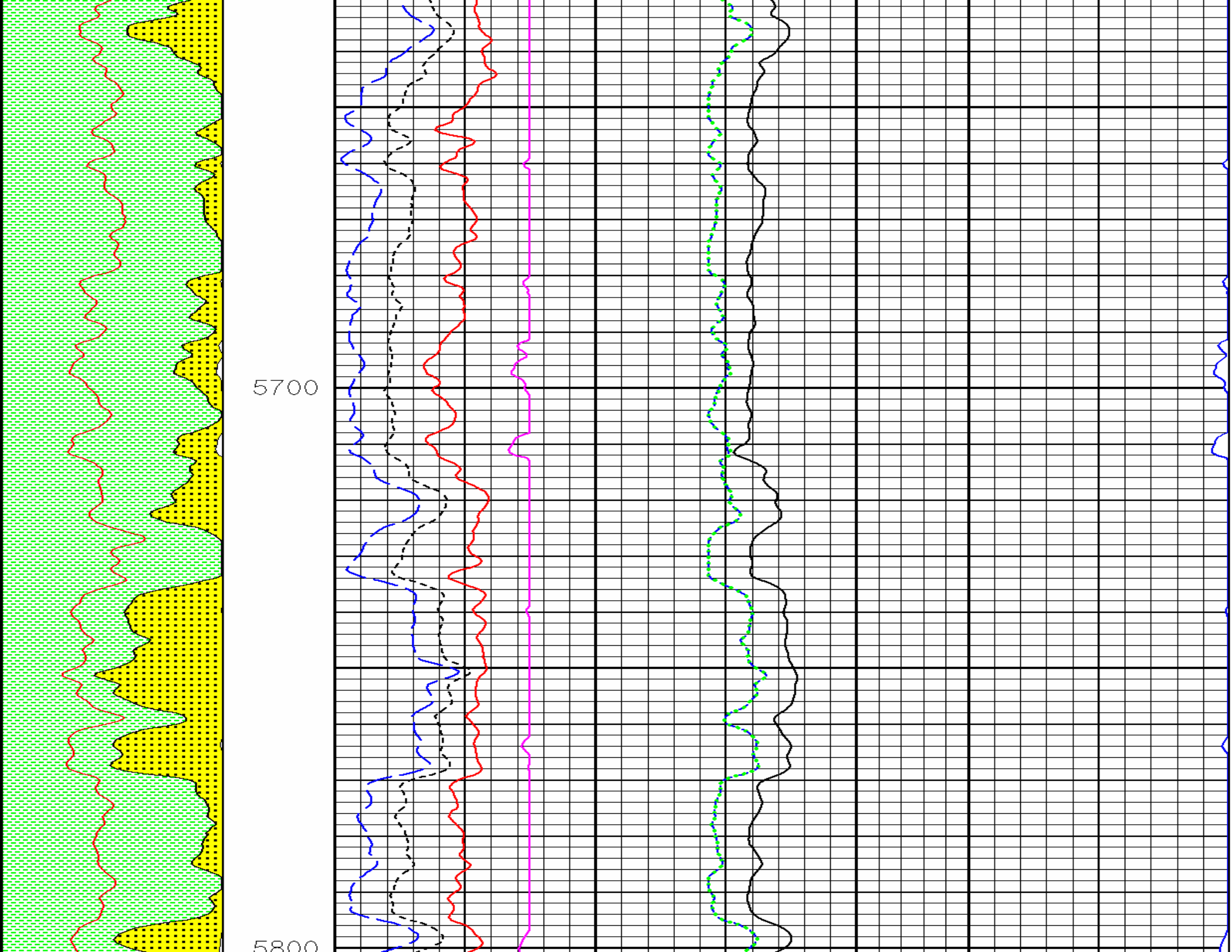
5200



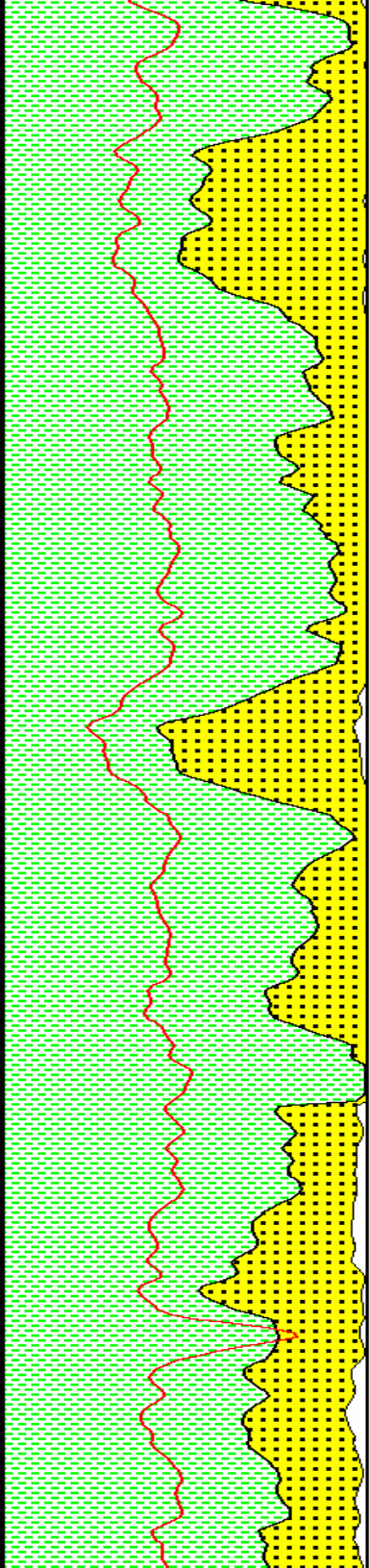






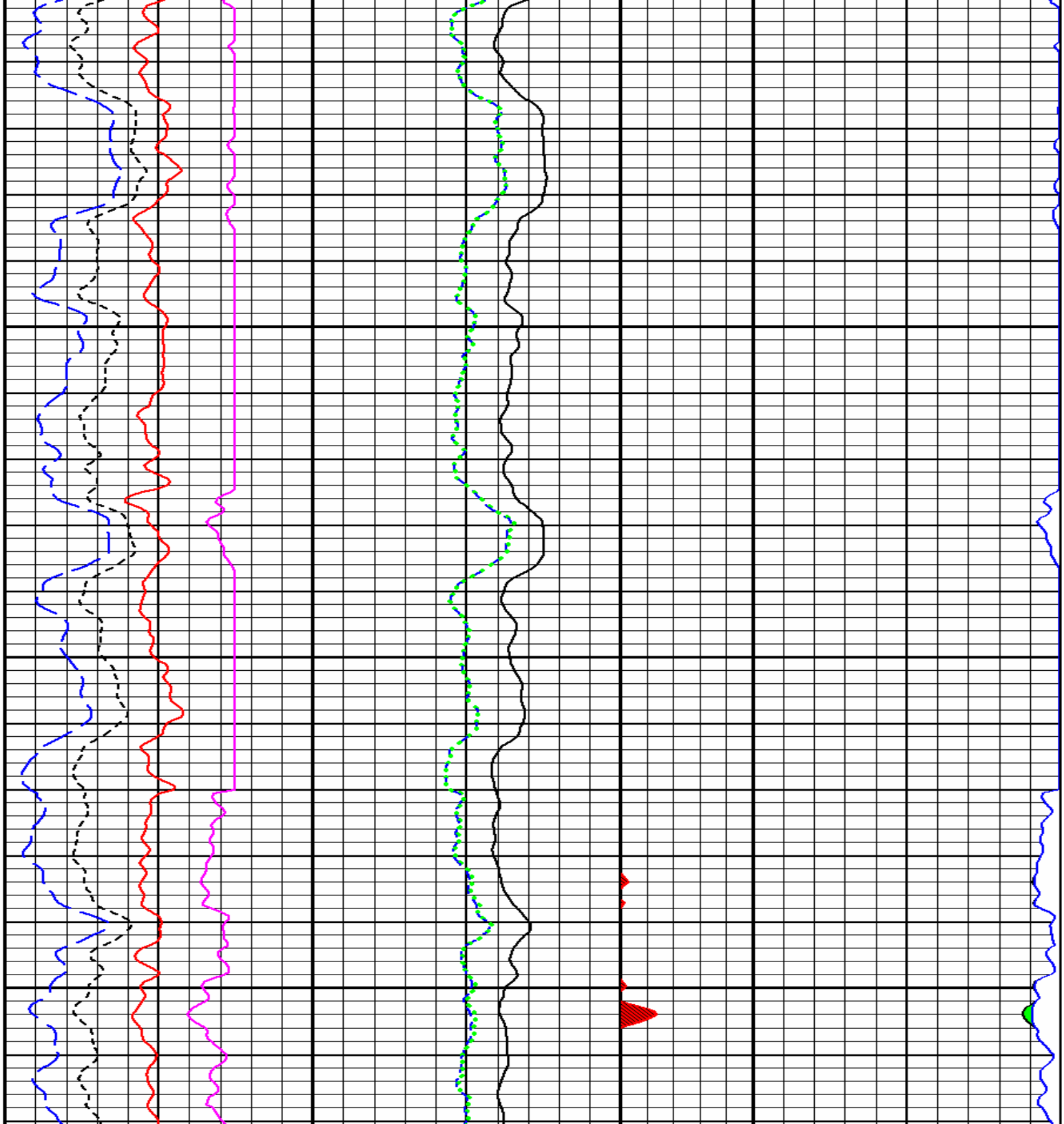


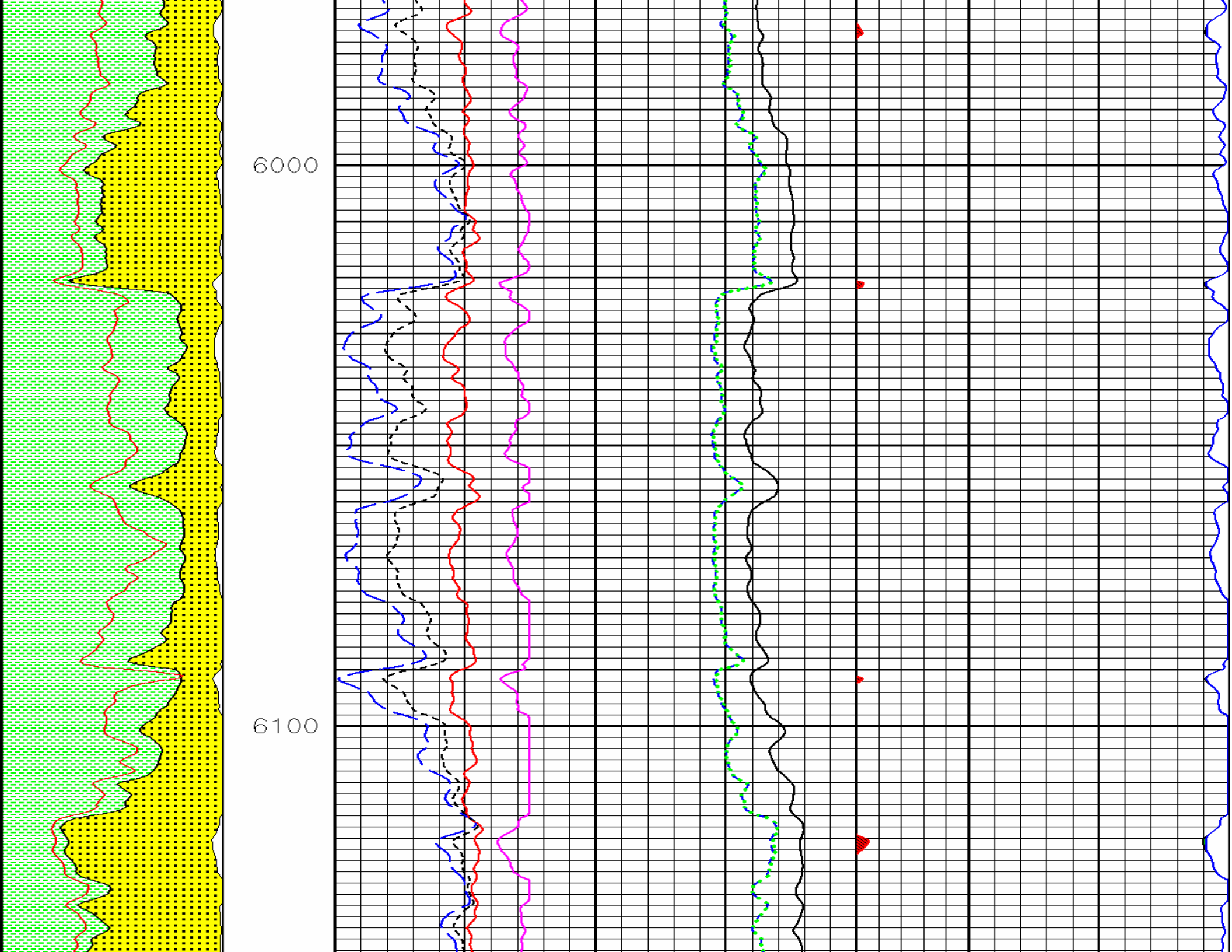


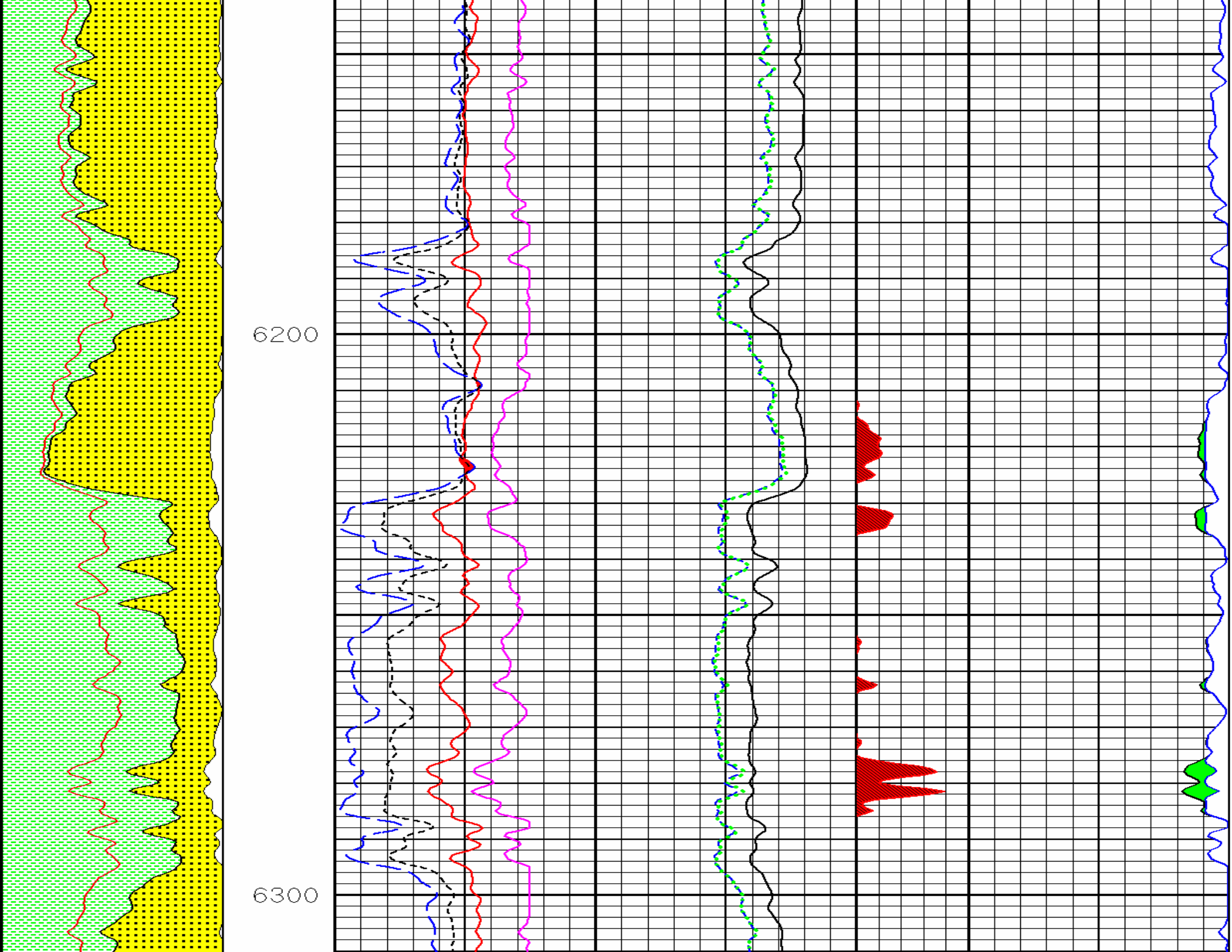


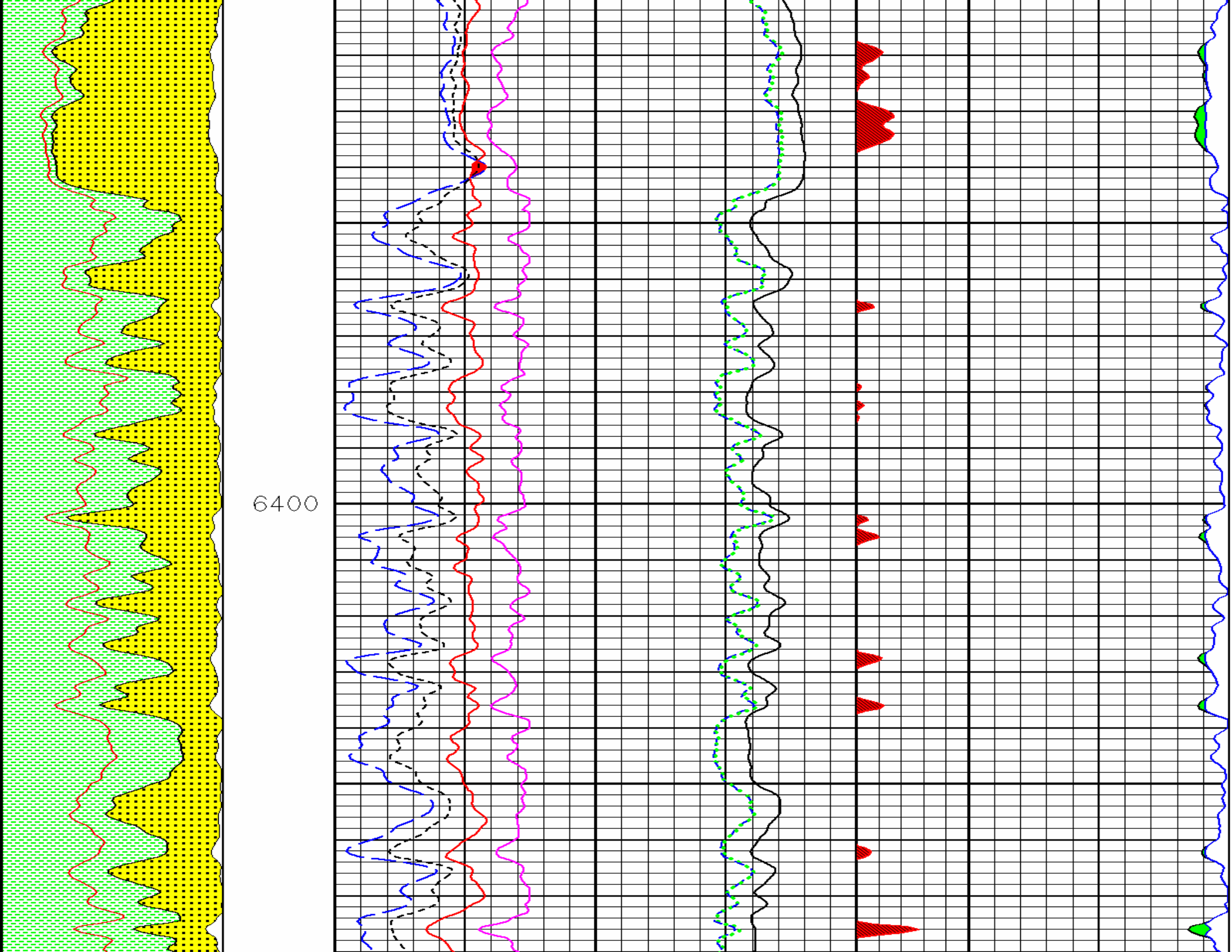
6000

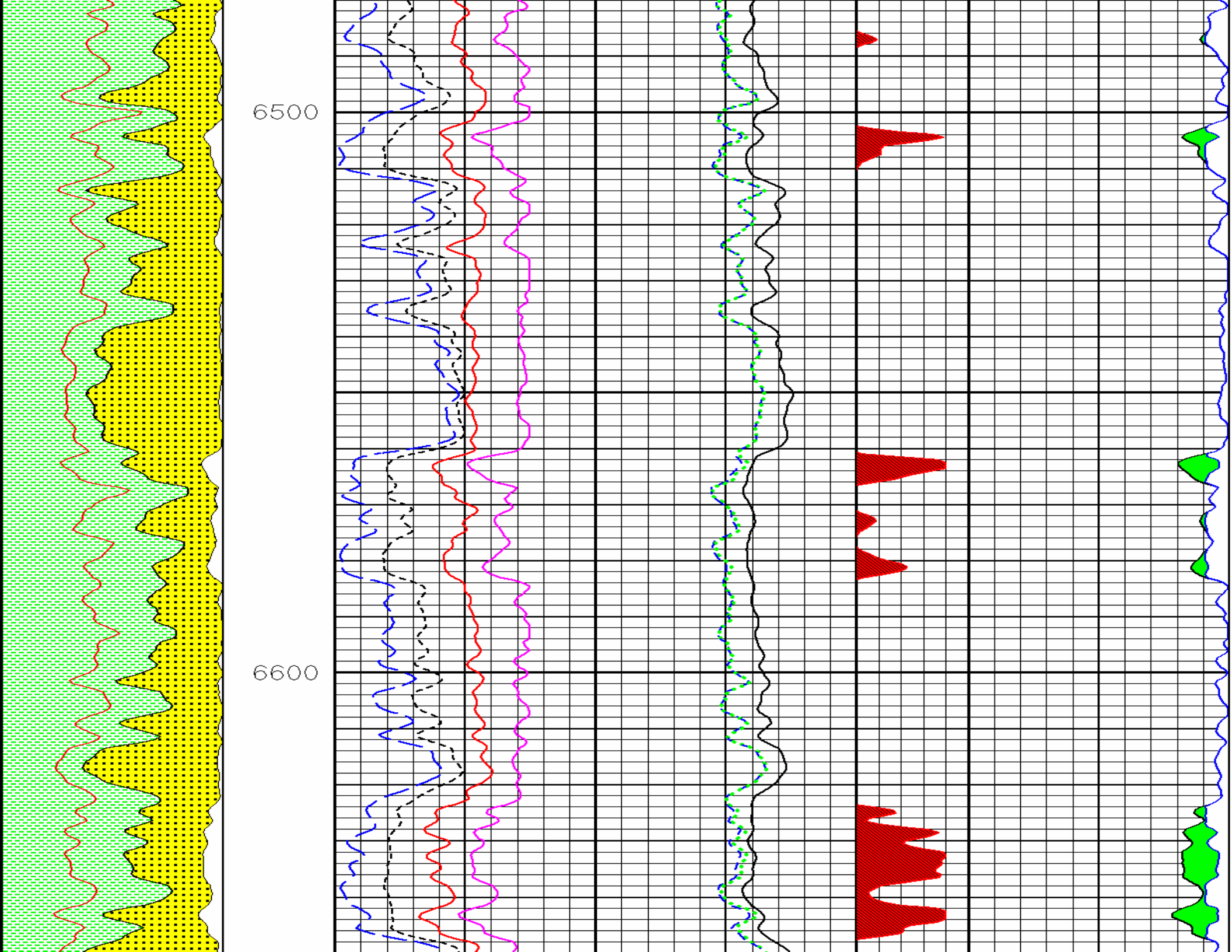
5900



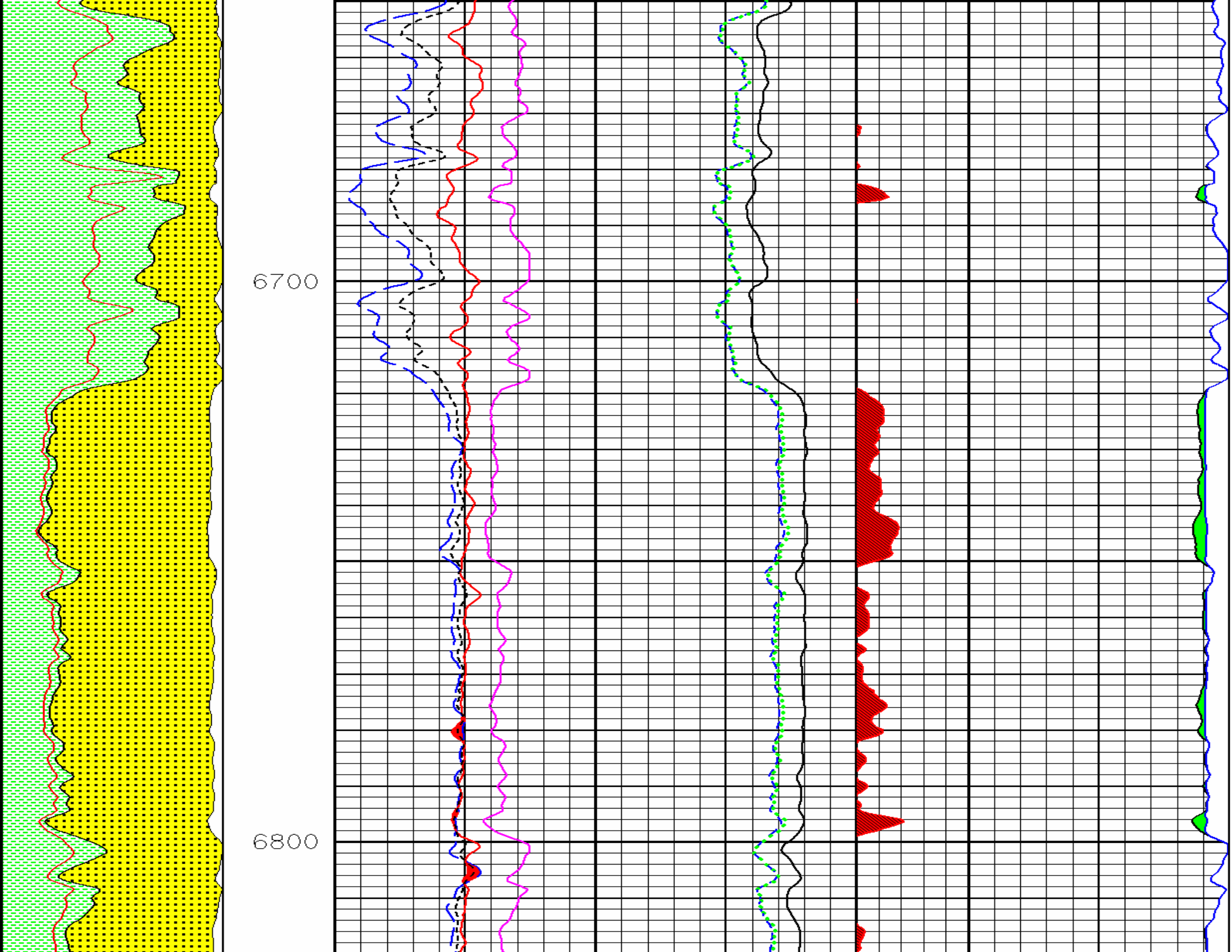




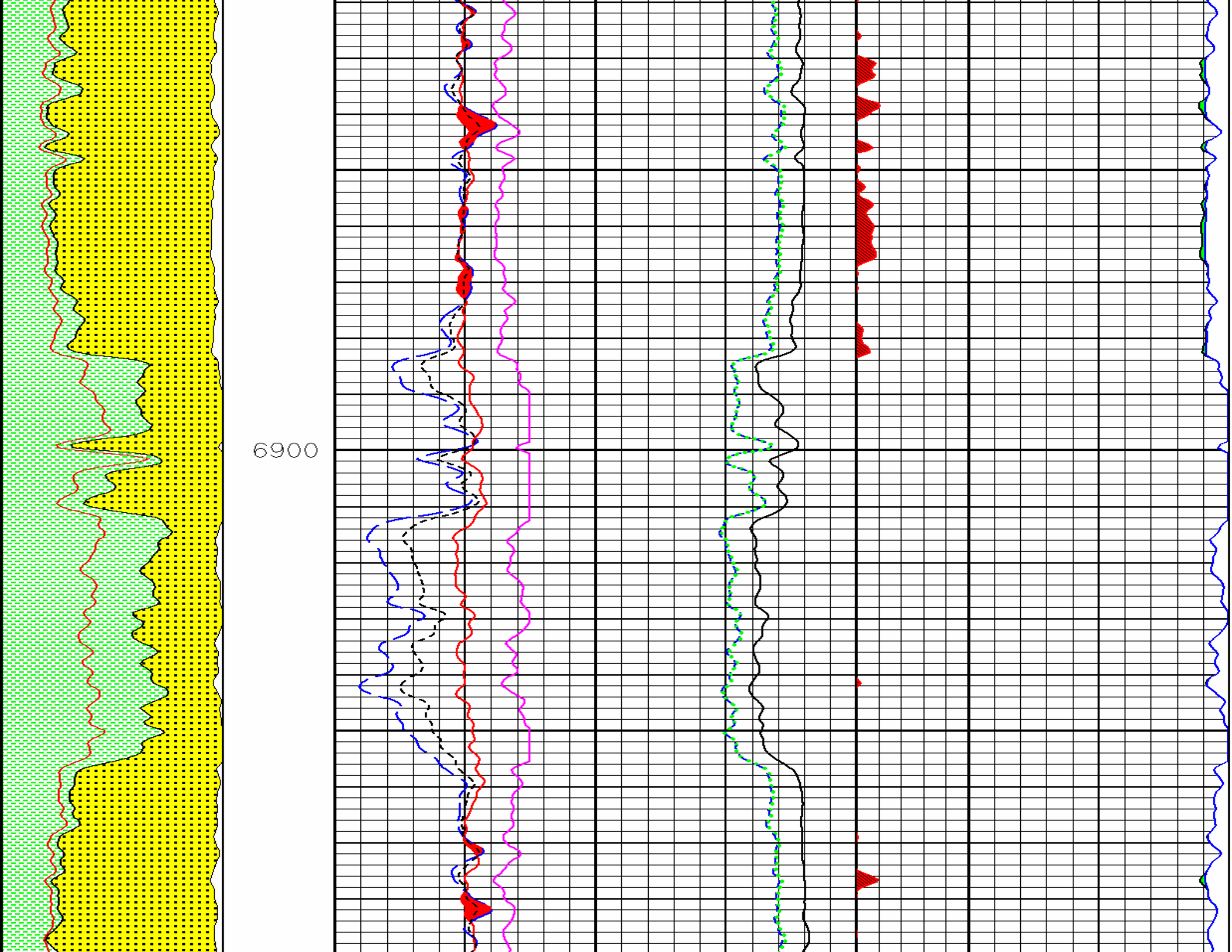


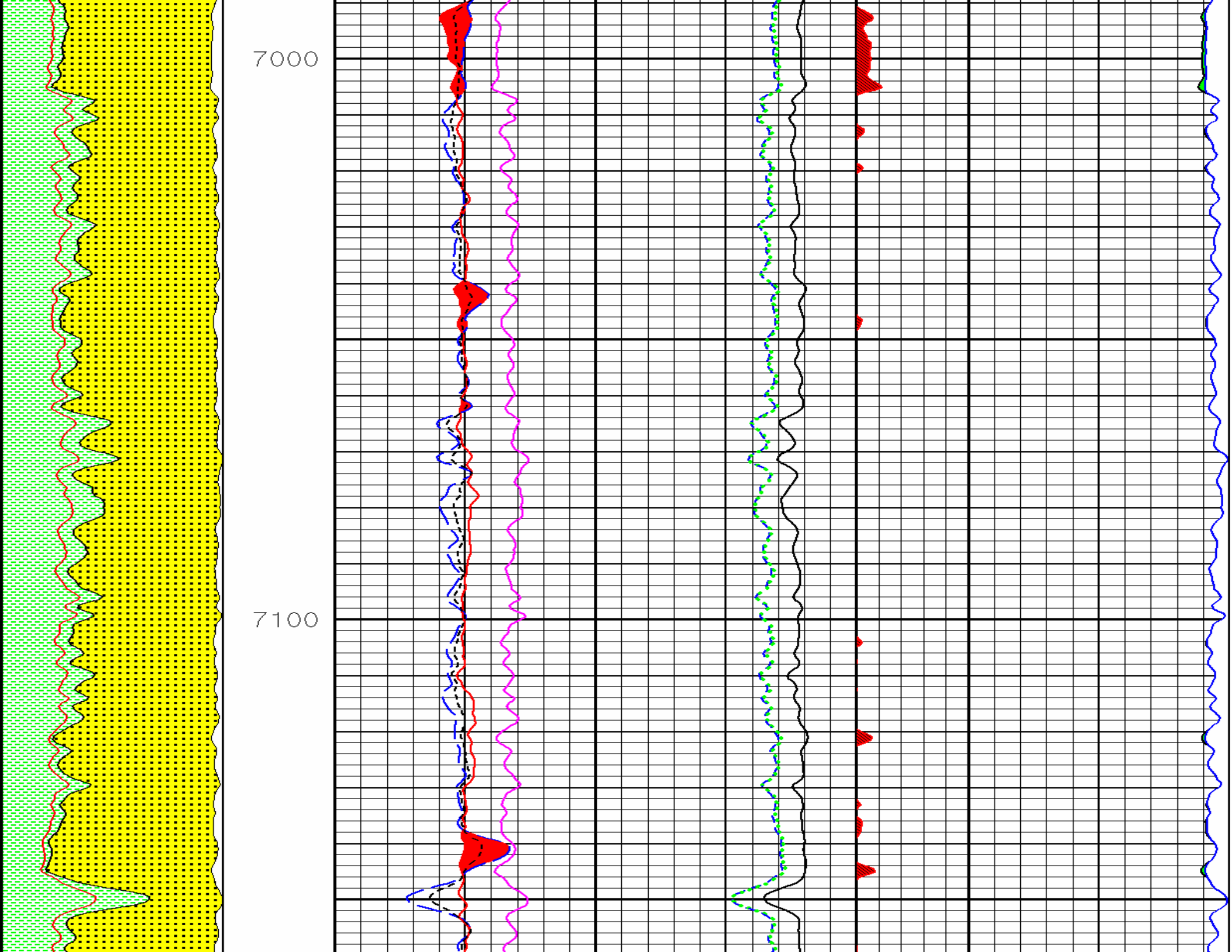





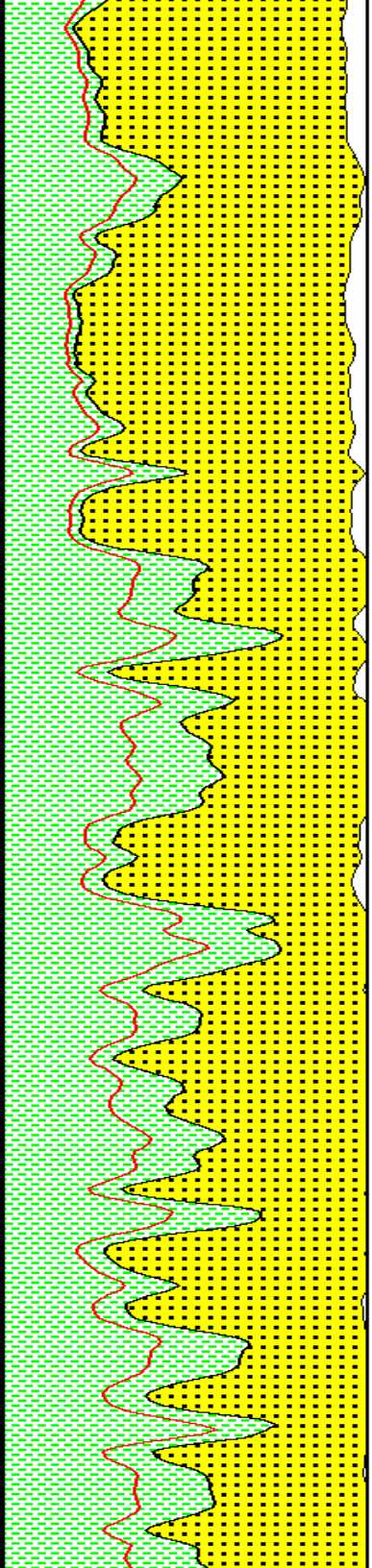






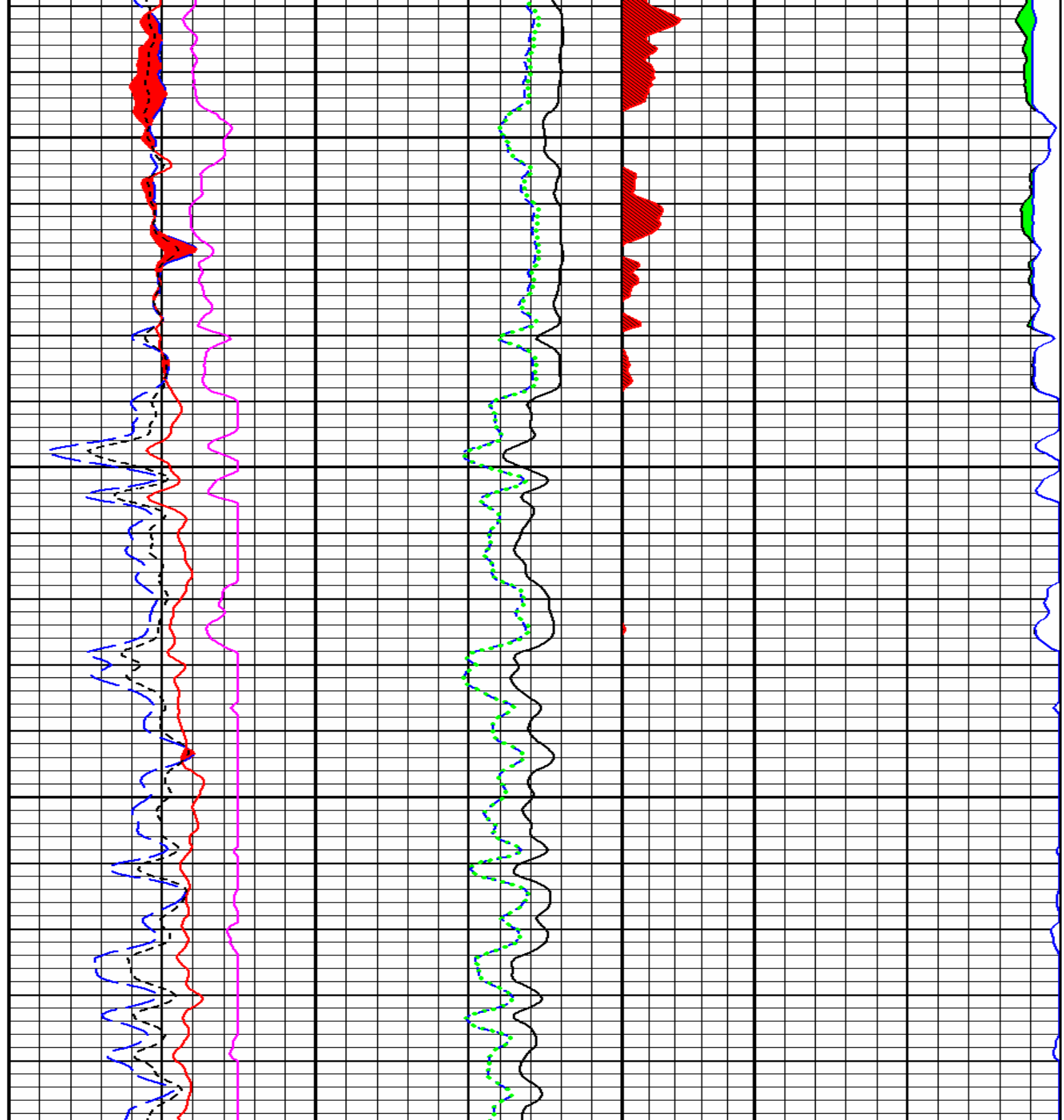


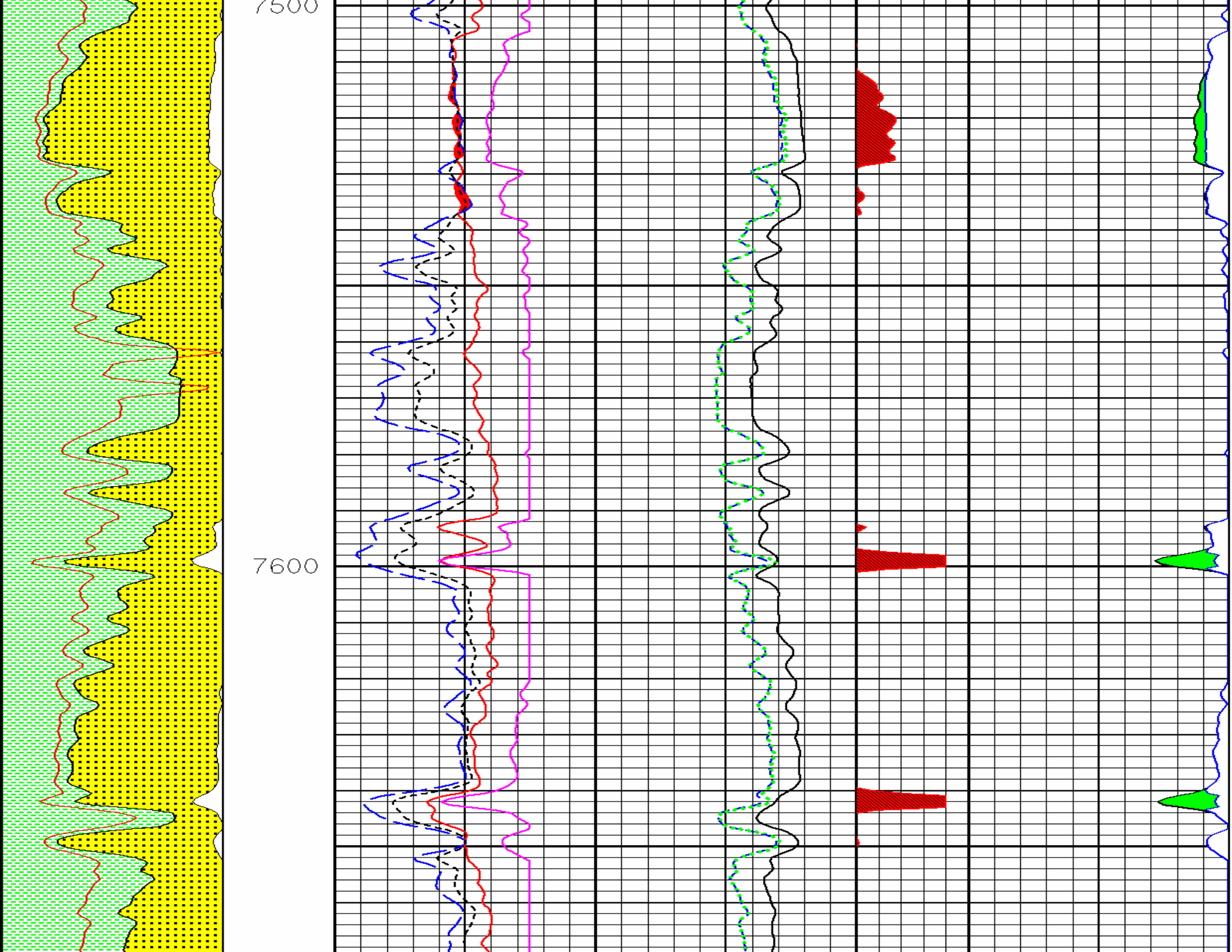




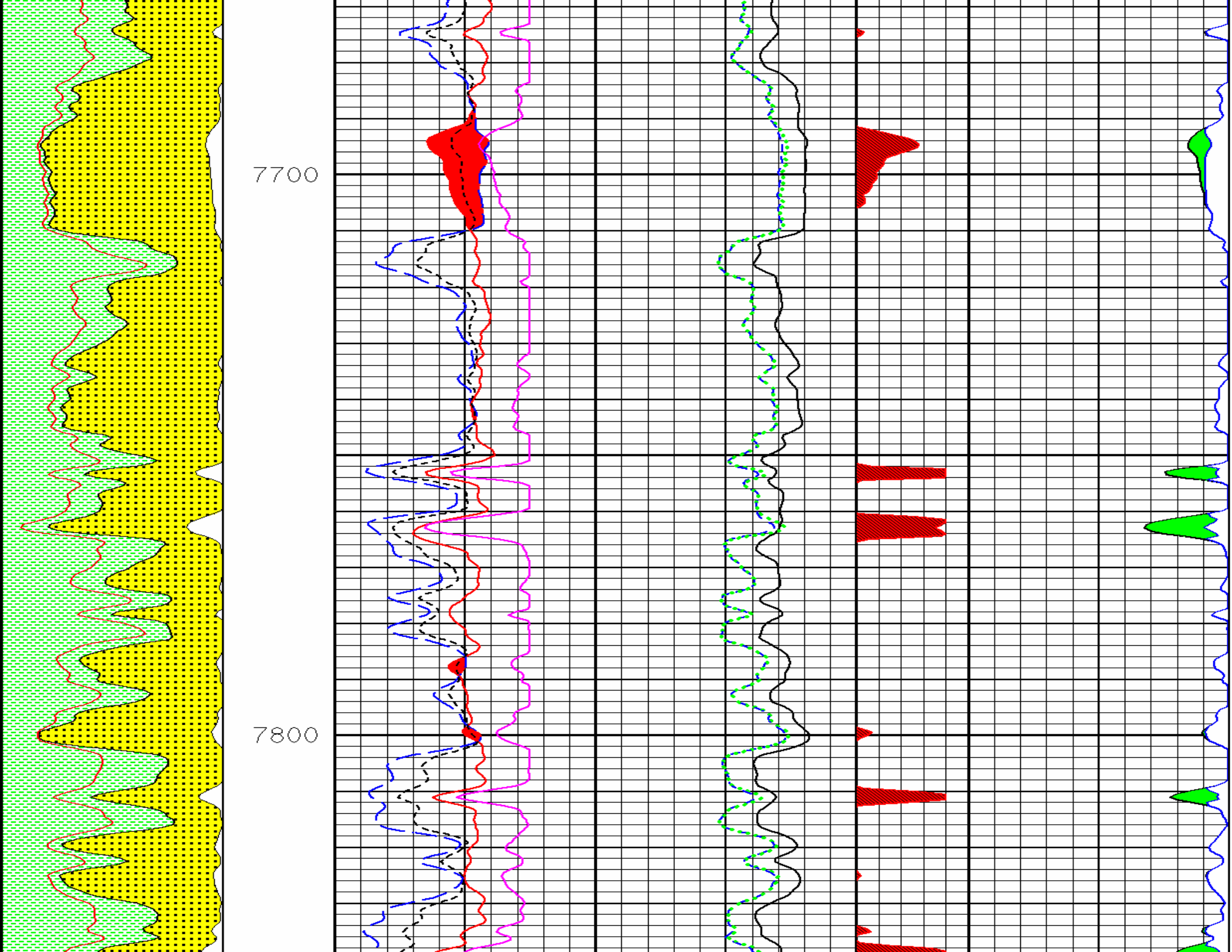
7500

7400

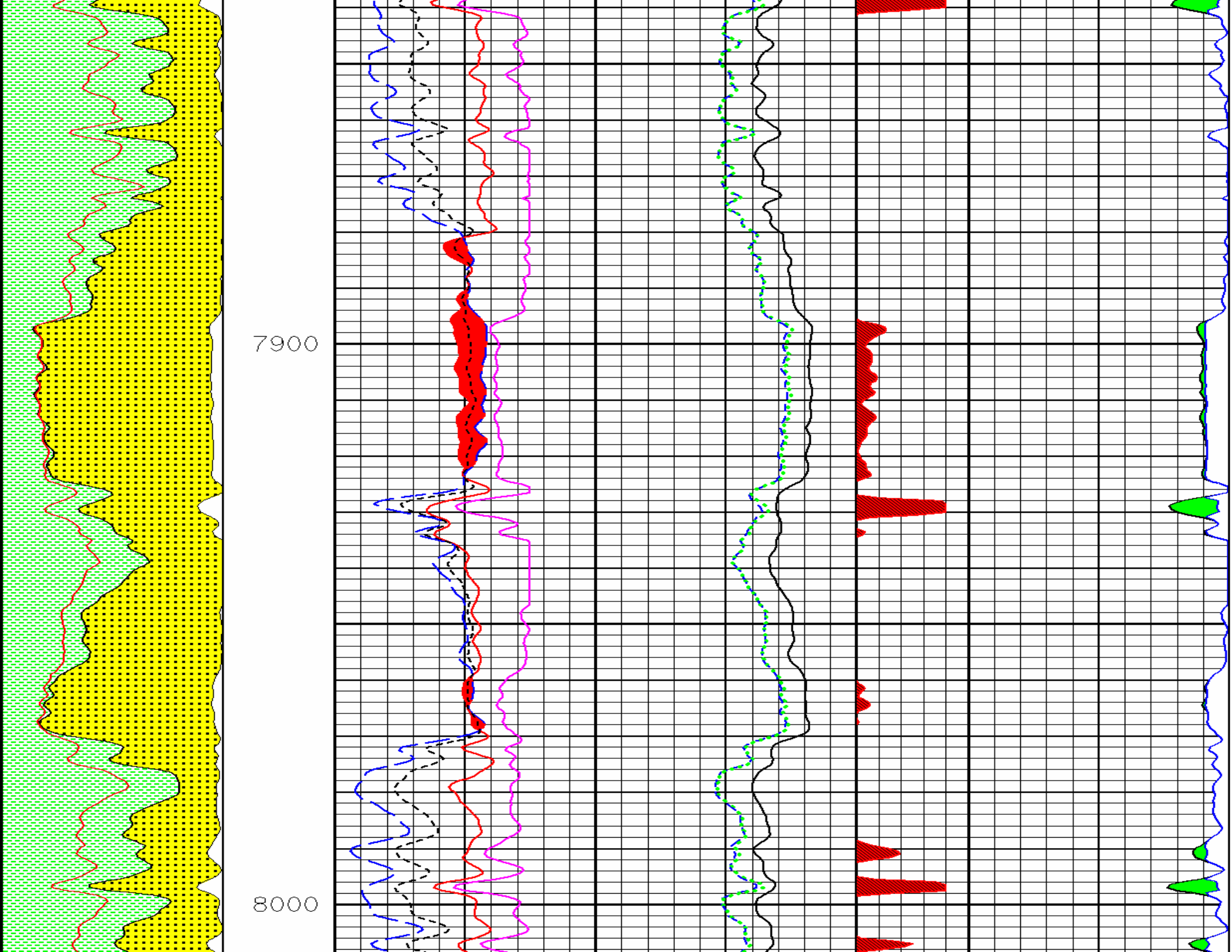


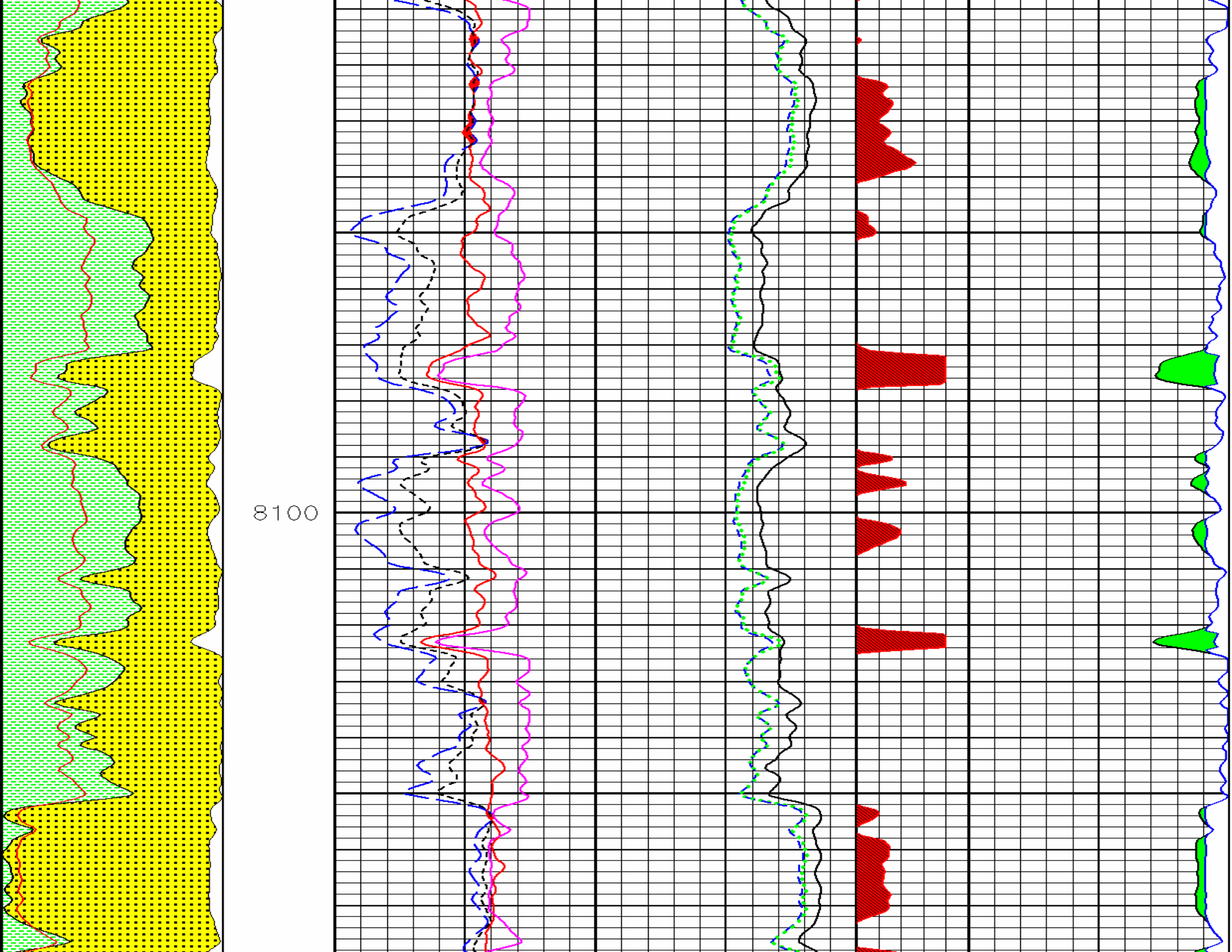


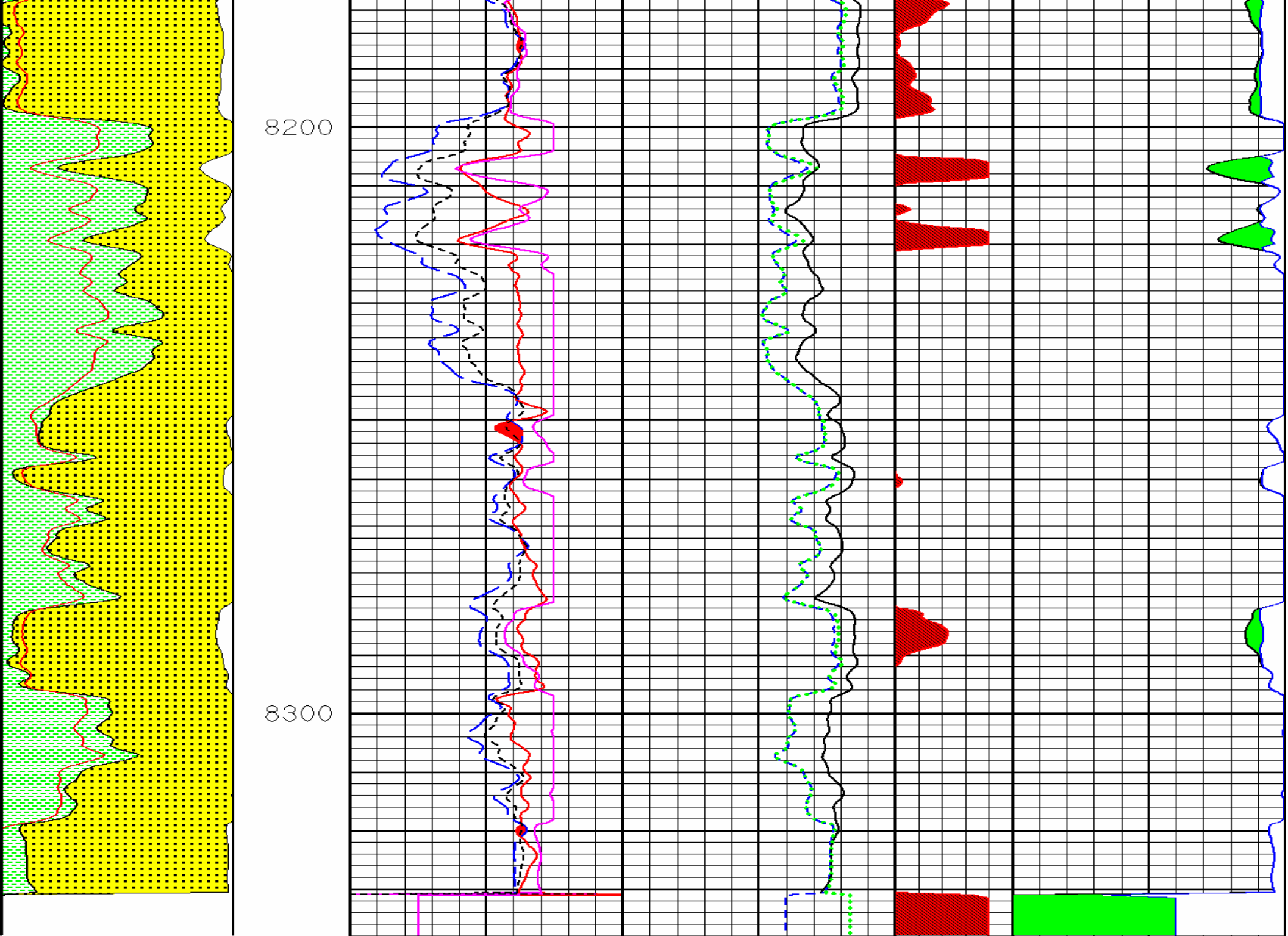




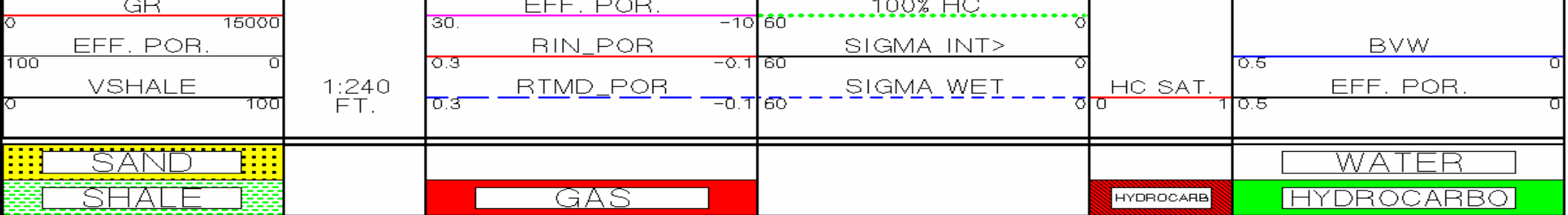








X-PLOT POR  
0.3 --- 0.7



HALLIBURTON

Version No: : hc:3.0  
Data File: stewart\_#5.cls  
Format File: sigmasat.spc  
Plot Time: 2007-08-30 11:02:53  
Database Time: 08:20:30

Top Depth: 2673.00  
Bottom Depth: 8338.50

COMPANY	WEXPRO COMPANY		
WELL	STEWART #5		
FIELD	POWDER WASH		
COUNTY	MOFFAT	STATE	CO

HALLIBURTON

SIGMSAT  
LOG  
TMDL