

**BEFORE THE OIL & GAS CONSERVATION COMMISSION
OF THE STATE OF COLORADO**

IN THE MATTER OF AN APPLICATION BY KERR-MCGEE OIL & GAS ONSHORE LP FOR AN ORDER POOLING ALL INTERESTS IN AN APPROXIMATE 360-ACRE DESIGNATED HORIZONTAL WELLBORE SPACING UNIT FOR PORTIONS OF SECTIONS 3, 10, AND 15, TOWNSHIP 1 NORTH, RANGE 66 WEST, 6TH P.M., FOR THE DEVELOPMENT/OPERATION OF THE NIOBRARA FORMATION, WATTENBERG FIELD, WELD COUNTY, COLORADO

CAUSE NO. 407

DOCKET NO.

TYPE: POOLING

APPLICATION

Kerr-McGee Oil & Gas Onshore LP (Operator No. 47120) ("Kerr-McGee" or "Applicant"), by and through its attorneys, Beatty & Wozniak, P.C., respectfully submits this Application to the Oil and Gas Conservation Commission of the State of Colorado ("Commission") for an order pooling all interests in an approximate 360-acre designated horizontal wellbore spacing unit for portions of Sections 3, 10, and 15, Township 1 North, Range 66 West, 6th P.M., for the development and operation of the Niobrara Formation. In support of its Application, Applicant states and alleges as follows:

1. Applicant is a limited partnership duly authorized to conduct business in the State of Colorado, and has registered as an operator with the Commission.

2. Applicant owns a leasehold interest in the below-listed lands:

Township 1 North, Range 66 West, 6th P.M.

Section 3: SE $\frac{1}{4}$ SE $\frac{1}{4}$

Section 10: E $\frac{1}{2}$ E $\frac{1}{2}$

Section 15: E $\frac{1}{2}$ E $\frac{1}{2}$

Wellbore Spacing Unit ("WSU") No. 1

360 acres, more or less, Weld County, Colorado.

These lands are hereinafter collectively referred to as the "Application Lands" and depicted in Exhibit A, attached hereto.

3. On April 27, 1998, the Commission adopted Rule 318A. which, among other things, allowed certain drilling locations to be utilized to drill or twin a well, deepen a well or recomplete a well and to commingle any or all of the Cretaceous Age Formations from the base of the Dakota Formation to the surface. On December 5, 2005, Rule 318A. was amended to allow interior infill and boundary wells to be drilled and wellbore spacing units to be established. On August 8, 2011, Rule 318A. was

again amended to, among other things, address drilling of horizontal wells. The Application Lands are subject to Rule 318A.

4. Upon information and belief, Applicant designated an approximate 360-acre horizontal wellbore spacing unit comprised of the Application Lands, for the below-described well, for the production of oil, gas, and associated hydrocarbons from the Niobrara Formation. Applicant notified all owners in the proposed wellbore spacing unit pursuant to Rule 318A.e.(5). Applicant did not receive objections to the establishment of the proposed designated horizontal wellbore spacing unit within the 30-day response period:

a. MAB 15-7HZ Well (API No. 05-123-49248) - Niobrara Formation - WSU No. 1.

This well is hereinafter referred to as the "Subject Well."

5. Acting pursuant to the relevant provisions of §34-60-116(6) & (7), C.R.S., and Rule 530., Applicant seeks an order pooling all interests, including, but not limited to, any nonconsenting interests, in WSU No. 1 established for the Application Lands, for the development and operation of the Niobrara Formation.

6. Applicant requests that the Commission's pooling order be made effective as of the earlier of the date of this Application, or the date that the costs specified in §34-60-116(7)(b), C.R.S. are first incurred for the drilling of the Subject Well within WSU No. 1.

7. Further, Applicant requests that the interests of any owners with whom the Applicant has been unable to secure a lease or other agreement to participate in the drilling of the Subject Well, are made subject to the cost recovery provisions of §34-60-116(7), C.R.S., effective as of the earlier of the date of the Application, or the date the costs specified in §34-60-116(7)(b), C.R.S. are first incurred for the drilling of the Subject Well.

8. The granting of this Application is in accord with the Oil and Gas Conservation Act, found at §§34-60-101, et seq., C.R.S., and the Commission rules.

9. Applicant requests that relief granted under this Application should be effective on oral order by the Commission, and Applicant hereby agrees to be bound by said oral order.

10. The undersigned certifies that copies of this Application will be served on each interested party as required by Rule 507.

WHEREFORE, Applicant respectfully requests that this matter be set for hearing, that notice be given as required by law and that upon such hearing, the Commission enter its order:

A. Pooling all interests in WSU No. 1 established for the Application Lands, for the development and operation of the Niobrara Formation, effective as of the earlier

of the date of this Application, or the date that the costs specified in §34-60-116(7)(b), C.R.S. are first incurred for the drilling of the Subject Well within WSU No. 1.

B. Providing that the interests of any owners with whom the Applicant has been unable to secure a lease or other agreement to participate in the drilling of the Subject Well, are made subject to the cost recovery provisions of §34-60-116(7), C.R.S., effective as of the earlier of the date of the Application, or the date the costs specified in §34-60-116(7)(b), C.R.S. are first incurred for the drilling of the Subject Well.

C. For such other findings and orders as the Commission may deem proper or advisable in the premises.

DATED this 29th of January, 2019

Respectfully submitted,

KERR-MCGEE OIL & GAS ONSHORE LP

By: 
James Parrot
Jillian Fulcher
Jobediah Rittenhouse
Beatty & Wozniak, P.C.
Attorneys for Applicant
216 16th Street, Suite 1100
Denver, Colorado 80202
(303) 407-4499
jparrot@bwenergylaw.com
jfulcher@bwenergylaw.com
jrittenhouse@bwenergylaw.com

Applicant's Address:

Kerr-McGee Oil & Gas Onshore LP
ATTN: Kirsten Galvan
1099 18th Street, Suite 1480
Denver, Colorado 80202

VERIFICATION

STATE OF COLORADO)
) ss.
CITY & COUNTY OF DENVER)

Kirsten Galvan, Landman for Kerr-McGee Oil & Gas Onshore LP, upon oath deposes and says that she has read the foregoing Application and that the statements contained therein are true to the best of her knowledge, information, and belief.


KERR-MCGEE OIL & GAS ONSHORE LP

Kirsten Galvan

Subscribed and sworn to before me this 25 day of January, 2019,
by Kirsten Galvan, Landman for Kerr-McGee Oil & Gas Onshore LP.

Witness my hand and official seal.

My commission expires: 11/7/2021



Notary Public

Exhibit A

Reference Map for Pooling Application

Township 1 North, Range 66 West, 6th P.M.

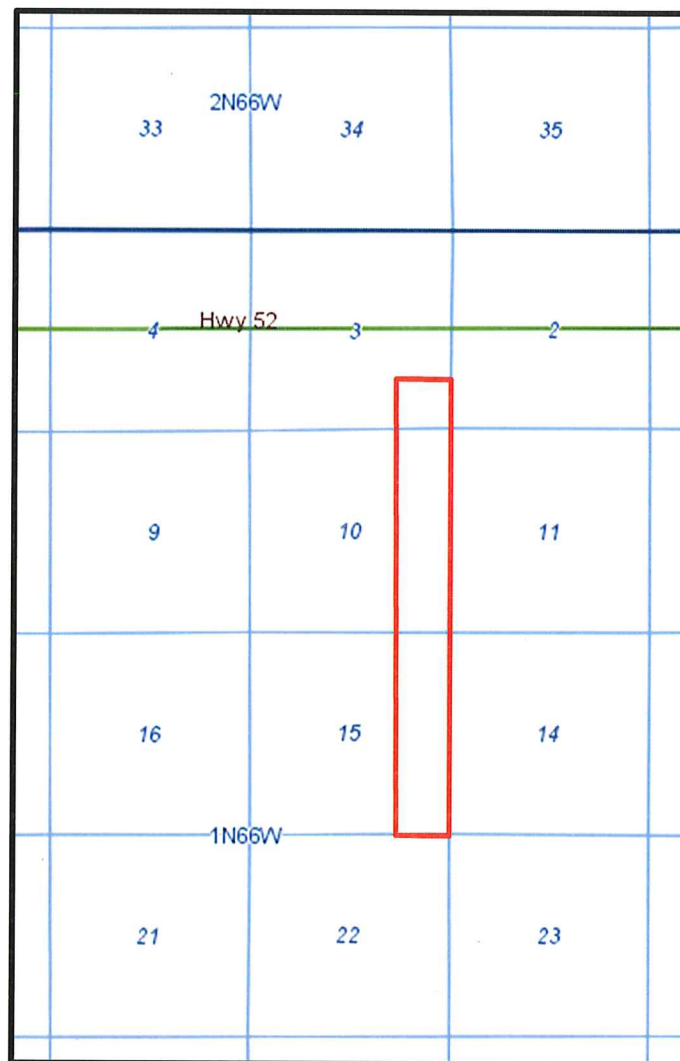
Section 3: SE $\frac{1}{4}$ SE $\frac{1}{4}$

Section 10: E $\frac{1}{2}$ E $\frac{1}{2}$

Section 15: E $\frac{1}{2}$ E $\frac{1}{2}$

Wellbore Spacing Unit ("WSU") No. 1

360 acres, more or less, Weld County, Colorado.



 = Application Lands


BEFORE THE OIL AND GAS CONSERVATION COMMISSION
OF THE STATE OF COLORADO

IN THE MATTER OF THE PROMULGATION AND)	CAUSE NO. 407
ESTABLISHMENT OF FIELD RULES TO GOVERN)	
OPERATIONS FOR THE NIOBRARA FORMATION,)	DOCKET NO. 190400276
WATTENBERG FIELD, WELD COUNTY,)	
COLORADO)	TYPE: POOLING

Certificate Of Mailing

I hereby certify that a true and correct copy of the Application and Notice of Hearing in the above-referenced docket was deposited in the U.S. Mail on February 20, 2019, postage pre-paid, to the interested parties listed in the list attached hereto.

Dated this 21st day of February, 2019



Jo Cooks

List of Interested Parties

LARRY R. LOEHR
15851 WCR 10
FT. LUPTON, CO 80621

ANADARKO E & P ONSHORE LLC
1099 18TH ST.
DENVER, CO 80202

REARDEN MINERALS, LLC
5914 W. COURTYARD DR., STE. 200
AUSTIN, TX 78730

ALAN WAYNE EDSTROM
PO BOX 343
HARDTNER, KS 67057

HANNAH MARIE MCDONALD
7500 E. 100TH AVE.
HENDERSON, CO 80640

MICHELLE LEANN RUIZ
13698 EAST 136TH AVENUE
BRIGHTON, CO 80601

B2 ENERGY, LLC
PO BOX 630825
HIGHLANDS RANCH, CO 80163

SANDRA K. CONNER TRUST DATED JANUARY
26, 1984
2 OSPREY CIRCLE
THORNTON, CO 80241

NANCY S. KEETH
1001 EVANS STREET
FRANKLIN, TN 37064

HEIRS/DEWISEES OF GERALD D. BROWNING,
DECEASED (APPARENT HEIR/DEWISEE:
HILDEGARDE BROWNING)(APPARENT
SUCCCESSOR-ININTEREST: B & J
RESOURCES, LLC)
2258 WYNTERBROOK DR.
HIGHLANDS RANCH, CO 80126

KERR-MCGEE OIL & GAS ONSHORE LP
1099 18TH ST.
DENVER, CO 80202

RAISA II LLC
PO BOX 987
DENVER, CO 80201

THE HEIRS OR ASSIGNS OF ORVAN J.
BENNETT, DECEASED
15087 WCR 8
FORT LUPTON, CO 80621

DENVER MINERAL & ROYALTY COMPANY,
LLC
8450 EAST CRESCENT PARKWAY STE. 400
GREENWOOD VILLAGE, CO 80111

RODEO MINERAL PARTNERS II, LLC
PO BOX 4631
ENGLEWOOD, CO 80155

DYLAN JAMES FORTIN
356 SOUTH 14TH AVE.
BRIGHTON, CO 80601

MICHAEL DUANE EDSTROM
42522 HUGHES ROAD
ALVO, OK 73717

SILO OIL & GAS CORPORATION
15573 EAST 109TH AVE.
COMMERCE CITY, CO 80022

KURT W. CONNER FAMILY TRUST CREATED
JANUARY 7, 2013 (A.K.A THE CONNER FAMILY
TRUST)
PO BOX 289
THOMPSON STATION, TN 37179

HEIRS/DEWISEES OF GERALD D. BROWNING,
DECEASED (APPARENT HEIR/DEWISEE:
HILDEGARDE BROWNING)(APPARENT
SUCCCESSOR-IN-INTEREST: LOUIS A.
OSWALD III, TRUSTEE OF THE OSWALD
FAMILY TRUST DATED APRIL 27, 1998)
PO BOX 280969
LAKEWOOD CO 80228

HEIRS/DEWISEES OF GERALD D. BROWNING,
DECEASED (APPARENT HEIR/DEWISEE:
HILDEGARDE BROWNING)(APPARENT
SUCCCESSOR-ININTEREST: BREITENBACH
FAMILY HOLDINGS, LLC)
410 17TH STREET, STE. 1151
DENVER, CO 80202

PUBLIC SERVICE COMPANY
1800 LARIMER ST., STE. 1400
DENVER, CO 80202

EXTRACTION OIL & GAS, INC.
370 17TH ST. STE. 5300
DENVER, CO 80202

OSWALD FAMILY TRUST DTD 4/27/98
PO BOX 280969
LAKEWOOD, CO 80228