

BEFORE THE OIL AND GAS CONSERVATION COMMISSION  
OF THE STATE OF COLORADO

IN THE MATTER OF THE APPLICATION OF CCRP	)	
OPERATING, INC. FOR AN ORDER TO ESTABLISH AN	)	CAUSE NO. 535
APPROXIMATE 640-ACRE DRILLING AND SPACING	)	
UNIT FOR SECTION 34, TOWNSHIP 11 NORTH, RANGE	)	DOCKET NO. To be determined
64 WEST, 6 <sup>TH</sup> P.M., AND AUTHORIZING THE DRILLING	)	
OF FOURTEEN HORIZONTAL WELLS WITHIN THE	)	TYPE: Spacing
PROPOSED UNIT, FOR PRODUCTION FROM THE	)	
CODELL, FORT HAYS, CARLILE, AND NIOBRARA	)	
FORMATIONS, UNNAMED FIELD, WELD COUNTY,	)	
COLORADO	)	

**APPLICATION**

CCRP Operating, Inc. (“CCRP” or “Applicant”), Operator #10665, by and through its attorneys, Poulson, Odell & Peterson, LLC, respectfully submits this Application to the Oil and Gas Conservation Commission of the State of Colorado (“Commission” or “COGCC”) for an order establishing an approximate 640-acre drilling and spacing unit for Section 34, Township 11 North, Range 64 West, 6<sup>th</sup> P.M., and authorizing the drilling of 14 horizontal wells within the proposed unit, for production of oil, gas and associated hydrocarbons from the Codell, Fort Hays, Carlile, and Niobrara Formations. In support of this application (“Application”), Applicant states and alleges as follows:

1. Applicant is a corporation duly authorized to conduct business in the State of Colorado, and has registered as an operator with the COGCC.
2. Applicant owns substantial leasehold interests in the below-listed lands (“Application Lands”):

Township 11 North, Range 64 West, 6<sup>th</sup> P.M.  
Section 34: All

Exhibit A is attached hereto and depicts the Application Lands which consists of approximately 640 acres.

3. COGCC Rule 318.a. provides that for any oil or gas well drilled to a common source of supply and drilled to a producing depth at least 2,500 feet below ground surface shall be located not less than 600 feet from any lease line and not less than 1,200 feet from any other producing or drilling oil or gas well when drilling to the same source of supply, unless authorized by Commission order upon hearing. The Application Lands are subject to this Rule for production of oil and gas from the Codell, Fort Hays, Carlile, and Niobrara Formations.

4. Applicant herein seeks the establishment of an approximate 640-acre drilling and spacing unit for the Application Lands, and the authority to drill 14 horizontal wells within the proposed unit, for production of oil, gas and associated hydrocarbons from the Codell, Fort Hays, Carlile, and Niobrara

Formations. The establishment of the drilling and spacing unit is not smaller than the area which can be efficiently and economically drained by the drilling of the requested horizontal wells to be drilled within the proposed unit.

5. Applicant herein requests the treated intervals of any horizontal well permitted under this Application should be located not less than 300 feet from proposed unit boundaries and not less than 150 feet from the treated interval of any other well producing or drilling from the same source of supply within the unit, without exception being granted by the Director.

6. Further, Applicant herein requests any permitted wells drilled under this Application should be located on no more than two multi-well pads within the drilling and spacing unit, or on adjacent lands with surface owner consent, without exception being granted by the Director.

7. The granting of this Application is in accord with the Oil and Gas Conservation Act found at §34-60-101, *et seq.*, C.R.S., and the COGCC rules.

8. Applicant requests that relief granted as result of this Application should be effective on oral order by the Commission, and Applicant hereby agrees to be bound by the oral order of the Commission.

9. That the names and addresses of interested parties (owners within the Application Lands and those owners of lands cornering or adjacent to the Application Lands) according to the information and belief of the Applicant are set forth in Exhibit B. The Applicant shall submit a certificate of service for the Application within seven days as required by Rule 503.e.

WHEREFORE, Applicant respectfully requests this matter be set for hearing, notice be given as required by law, and that upon such hearing the Commission enter its order:

A. Establishing an approximate 640-acre drilling and spacing unit for the Application Lands, and authorizing the drilling of 14 horizontal wells within the proposed unit, for the production of oil, gas and associated hydrocarbons from the Codell, Fort Hays, Carlile, and Niobrara Formations, with the treated interval of any horizontal well permitted under this Application located not less than 300 feet from unit boundaries and not less than 150 feet from any other well producing or drilling from the same source of supply within the unit, without exception being granted by the Director.

B. Limiting the drilling of any permitted wells under this Application to no more than two multi-well pads within the drilling and spacing unit, or on adjacent lands with surface owner consent, without exception being granted by the Director.


C. For such other findings and orders as the Commission may deem proper or advisable given the premises.

DATED this 4<sup>th</sup> day of January, 2019.

Respectfully submitted,

CCRP OPERATING, INC.

By:



Robert A. Willis (Colorado Bar #26308)  
Poulson, Odell & Peterson, LLC  
1775 Sherman Street, Suite 1400  
Denver, CO 80203  
(303) 861-4400 (main)  
(303) 264-4418 (direct)

Applicant's Address:

717 Seventeenth Street, Suite 1525  
Denver, CO 80202

VERIFICATION

STATE OF COLORADO

)

) ss.

CITY & COUNTY OF DENVER

)

Lawrence D. Lillo, Vice President-Land for CCRP Operating, Inc., upon oath deposes and says that he has read the foregoing Application and that the statements contained therein are true to the best of his knowledge, information and belief.

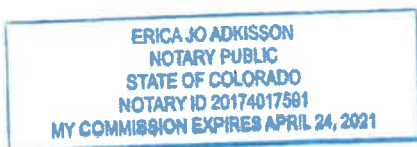
CCRP OPERATING, INC.

  
Lawrence D. Lillo

Subscribed and sworn to before me this 3<sup>rd</sup> day of January, 2019, by Lawrence D. Lillo, Vice President-Land for CCRP Operating, Inc.

Witness my hand and official seal.

My commission expires: 4-24-21




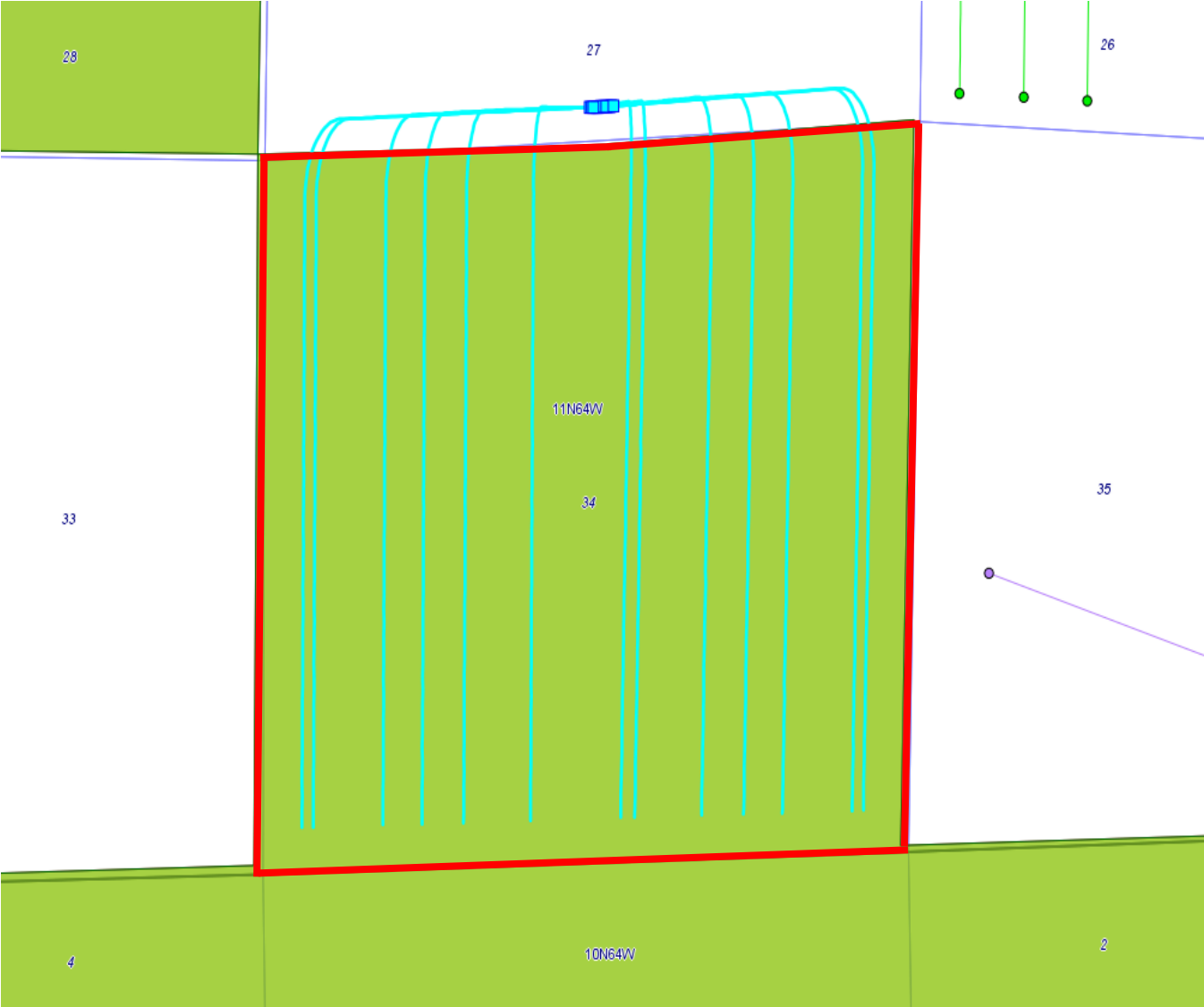
  
Notary Public

Township 11 North, Range 64 West, 6<sup>th</sup> P.M.

Exhibit A

## Application Map





BEFORE THE OIL AND GAS CONSERVATION COMMISSION  
OF THE STATE OF COLORADO

IN THE MATTER OF THE APPLICATION OF CCRP )	
OPERATING, INC. FOR AN ORDER TO ESTABLISH )	CAUSE NO. 535
AN APPROXIMATE 640-ACRE DRILLING AND )	
SPACING UNIT FOR SECTION 34, TOWNSHIP 11 )	DOCKET NO. 190300182
NORTH, RANGE 64 WEST, 6 <sup>TH</sup> P.M., AND )	
AUTHORIZING THE DRILLING OF FOURTEEN )	TYPE: Spacing
HORIZONTAL WELLS WITHIN THE PROPOSED )	
UNIT, FOR PRODUCTION FROM THE CODELL, )	
FORT HAYS, CARLILE, AND NIOBRARA )	
FORMATIONS, UNNAMED FIELD, WELD )	
COUNTY, COLORADO	

**CERTIFICATE OF MAILING**

I, Bridget Wittrock, hereby certify that on the 1st day of February, 2019, I caused a copy of the Application and the Notice of Hearing in the above-referenced Docket Number to be deposited in the U.S. Mail, postage prepaid, addressed to the parties listed on Exhibit B attached hereto.

DATED this 1st day of February, 2019.



Bridget Wittrock  
Poulson, Odell & Peterson, LLC  
1775 Sherman Street, Suite 1400  
Denver, Colorado 80203

EXHIBIT B

INTERESTED PARTIES

Anadarko Oil & Gas 5, LLC  
1099 18th Street, #1800  
Denver, CO 80202  
190300182

Anadarko Oil & Gas 5, LLC  
1209 N. Orange St.  
Wilmington, DE 19801  
190300182

Antelope Energy Company LLC  
1801 Broadway, #1550  
Denver, CO 80202  
190300182

HighPoint Operating Corporation  
1099 18th Street, #2300  
Denver, CO 80202  
190300182

Holton Resources, Ltd.  
PO Box 667  
Perryton, TX 79070  
190300182

Ironhorse Resources, LLC  
216 16th Street, #1200  
Denver, CO 80202  
190300182

Jamestown Resources, LLC  
PO Box 18756  
Oklahoma City, OK 73154  
190300182

John F Vivian  
c/o Pawnee National Grassland  
PO Box 386  
Alt, CO 80610  
190300182

Larry W Jenkins, Trustee of the  
Wade Trust  
PO Box 30718  
Edmond, OK 73003  
190300182

Paul E. Himelrigh Revocable Trust dtd  
6/17/98, Sandra K. Himelrigh Revocable  
Trust dtd 6/17/98  
11790 Freedom Rd.  
Kimbolton, OH 43749 190300182

Salt Ranch LLC  
26995 CR 122  
Grover, CO 80729  
190300182

Upland Exploration Inc.  
424 S Main Street  
Boerne, TX 78006  
190300182

Ward Petroleum Corporation  
502 S Fillmore Street  
Enid, OK 73703  
190300182

Clear Creek Resource Partners  
Holdings LLC  
717 17th Street, #1525  
Denver, CO 80202  
190300182

CCRP Operating, Inc  
717 17th Street, #1525  
Denver, CO 80202  
190300182

Clear Creek Resources Partners  
Agent Corp.  
717 17th Street, #1525  
Denver, CO 80202  
190300182

Sean Hackett  
CDPHE  
4300 Cherry Creek Dr. South  
Denver, CO 80246  
190300182

Colo. Parks & Wildlife  
Attn: Brandon Marette  
6060 Broadway  
Denver, CO 80216  
190300182

Jason Maxey  
Weld County  
Dept. of Planning Services  
1555 North 17th Ave.  
Greeley, CO 80631 190300182