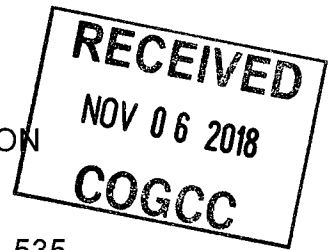


BEFORE THE OIL AND GAS CONSERVATION COMMISSION
OF THE STATE OF COLORADO



| | | |
|--------------------------------------|---|----------------------|
| IN THE MATTER OF THE APPLICATION OF |) | CAUSE NO. 535 |
| EDGE ENERGY II, LLC FOR AN ORDER |) | |
| ESTABLISHING AN APPROXIMATE 1,280- |) | DOCKET NO. 190100004 |
| ACRE DRILLING AND SPACING UNIT AND |) | |
| APPROVING UP TO TWELVE HORIZONTAL |) | TYPE: SPACING |
| WELLS WITHIN THE UNIT WITH WELL |) | |
| LOCATION RULES APPLICABLE TO THE |) | |
| DRILLING OF WELLS AND PRODUCING OF |) | |
| OIL, GAS, AND ASSOCIATED |) | |
| HYDROCARBONS FROM THE NIOBRARA, |) | |
| FORT HAYS, CODELL AND CARLILE |) | |
| FORMATIONS FOR SECTIONS 22 AND 23 |) | |
| TOWNSHIP 8 NORTH, RANGE 65 WEST, 6TH |) | |
| P.M., UNNAMED FIELD, WELD COUNTY, |) | |
| COLORADO. |) | |

APPLICATION

Edge Energy II, LLC, Operator No. 10671 (“Applicant” or “Edge”), by and through its attorneys, Welborn Sullivan Meck & Tooley, P.C., respectfully submits this Application to the Oil and Gas Conservation Commission of the State of Colorado (“Commission”) for an order vacating an approximate 640-acre drilling and spacing unit established by Order No. 535-158 for Section 22, Township 8 North, Range 65 West, 6th P.M., and establishing an approximate 1,280-acre drilling and spacing unit, and approving up to twelve horizontal wells within the unit, for the production of oil, gas, and associated hydrocarbons from the Niobrara, Fort Hays, Codell and Carlile Formations covering Sections 22 and 23, Township 8 North, Range 65 West, 6th P.M., Weld County, Colorado. In support of its Application, Applicant states as follows:

1. Applicant is a limited liability company duly authorized to conduct business in the State of Colorado and is a registered operator in good standing with the Commission.

2. Applicant owns leasehold interests in the following lands (“Application Lands”) and is an Owner as defined by Commission Rules and the Conservation Act with standing to bring this Application:

Township 8 North, Range 65 West, 6th P.M.
Section 22: All
Section 23: All

A reference map of the Application Lands is attached hereto.

3. Rule 318.a. provides that a well drilled in excess of 2,500 feet in depth shall be located not less than 600 feet from any lease line, and shall be located not less than 1,200 feet from any other producible or drilling oil or gas well when drilling to the same source of supply, unless authorized by order of the Commission upon hearing.

4. On May 29, 2012, the Commission entered Order No. 535-158, which, among other things, established five approximate 640-acre drilling and spacing units for certain lands in Township 8 and 9 North, Ranges 64 and 65 West, 6th P.M., and approve up to four horizontal wells within each unit, with the treated interval of the permitted wellbores located no closer than 600 feet from the unit boundaries, without exception being granted by the Director. Section 22 of the Application Lands is subject to this order.

5. To promote efficient drainage, to protect correlative rights and to assist in preventing waste, the Commission should vacate an approximate 640-acre drilling and spacing unit established by Order No. 535-158 for Section 22, Township 8 North, Range 65 West, 6th P.M., and establish an approximate 1,280-acre drilling and spacing unit for the below-described Application Lands, and approve a total of up to twelve (12) horizontal wells within the unit, with the productive interval of the permitted horizontal wells within the unit located no closer than 150 feet from the productive interval of any other horizontal wellbore within the same common source of supply, and no closer than 300 feet from the unit boundaries, without exception being granted by the Director:

Township 8 North, Range 65 West, 6th P.M.

Section 22: All

Section 23: All

6. The target formations for horizontal development consist of the respective benches of the Niobrara Formation and the Codell Formation. However, to account for the relative thickness of the Codell Formation in this area, Applicant has requests that the Fort Hays Formation and Carlile Formation be included within the established unit. Any unintentional deviation of a permitted Codell formation horizontal well into the Fort Hays Formation or the Carlile Formation will not materially impact the drainage calculations or economics.

7. Applicant requests authority to drill only those wells necessary to determine the well density that allows for the most efficient and economic drainage of the Niobrara, Fort Hays, Codell and Carlile Formations, that will prevent waste, that will protect correlative rights, and that assures the greatest ultimate recovery of oil, gas and associated hydrocarbon substances from the Application Lands.

8. The proposed drilling and spacing unit is not smaller than the maximum area that can be drained by the proposed wells within the unit, and will have no adverse effect on correlative rights of adjacent owners.

9. Applicant states that the wells be drilled and operated from four (4) surface locations within the unit or from legal locations on adjacent lands, without exception granted by the Director.

10. The names and addresses of the interested parties according to the information and belief of the Applicant are set forth in Exhibit A attached hereto and made a part hereof, and the undersigned certifies that copies of this Application shall be served on each interested party within seven (7) days after filing of the Application as required by Rules 503.e., 507.b.(1), and 507.c.


WHEREFORE, Applicant respectfully requests that this matter be set for hearing, that notice be given as required by law and that upon such hearing this Commission enter its order consistent with Applicant's proposals as set forth above.

Dated this 31 day of October, 2018.

Respectfully submitted,

WELBORN SULLIVAN MECK & TOOLEY, P.C.

By: _____


Joseph C. Pierzchala
Geoffrey W. Storm
Welborn Sullivan Meck & Tooley, P.C.
Attorneys for Applicant
1125 17th Street, Suite 2200
Denver, CO 80202
303-830-2500

Applicant's Address:

1301 Washington Ave., Ste. 300
Golden, CO 80401
Attn: Erik Larsen;
Phone: 303.547.0792

VERIFICATION

STATE OF COLORADO)
) ss.
CITY & COUNTY OF DENVER)

Erik Larsen with Edge Energy II, LLC, upon oath deposes and says that he has read the foregoing Application and that the statements contained therein are true to the best of his knowledge, information and belief.


EDGE ENERGY II, LLC




Erik Larsen

Subscribed and sworn to before me this 31st day of October, 2018, by Erik Larsen for Edge Energy II, LLC.

Witness my hand and official seal.





Notary Public

My Commission Expires: 10/26/2020

EXHIBIT A

INTERESTED PARTIES

Weld County Department of Planning Services

Jason Maxey
1555 North 17th Avenue
Greeley CO 80631

Colorado Department of Public Health and Environment

Attn: Oil and Gas Liaison
4300 Cherry Creek Drive South
Denver, CO 80246-1500

Colorado Parks and Wildlife

Brandon Marette
Northeast Region Office
6060 Broadway
Denver, CO 80216

(remainder of page intentionally left blank)

EXHIBIT A

INTERESTED PARTIES

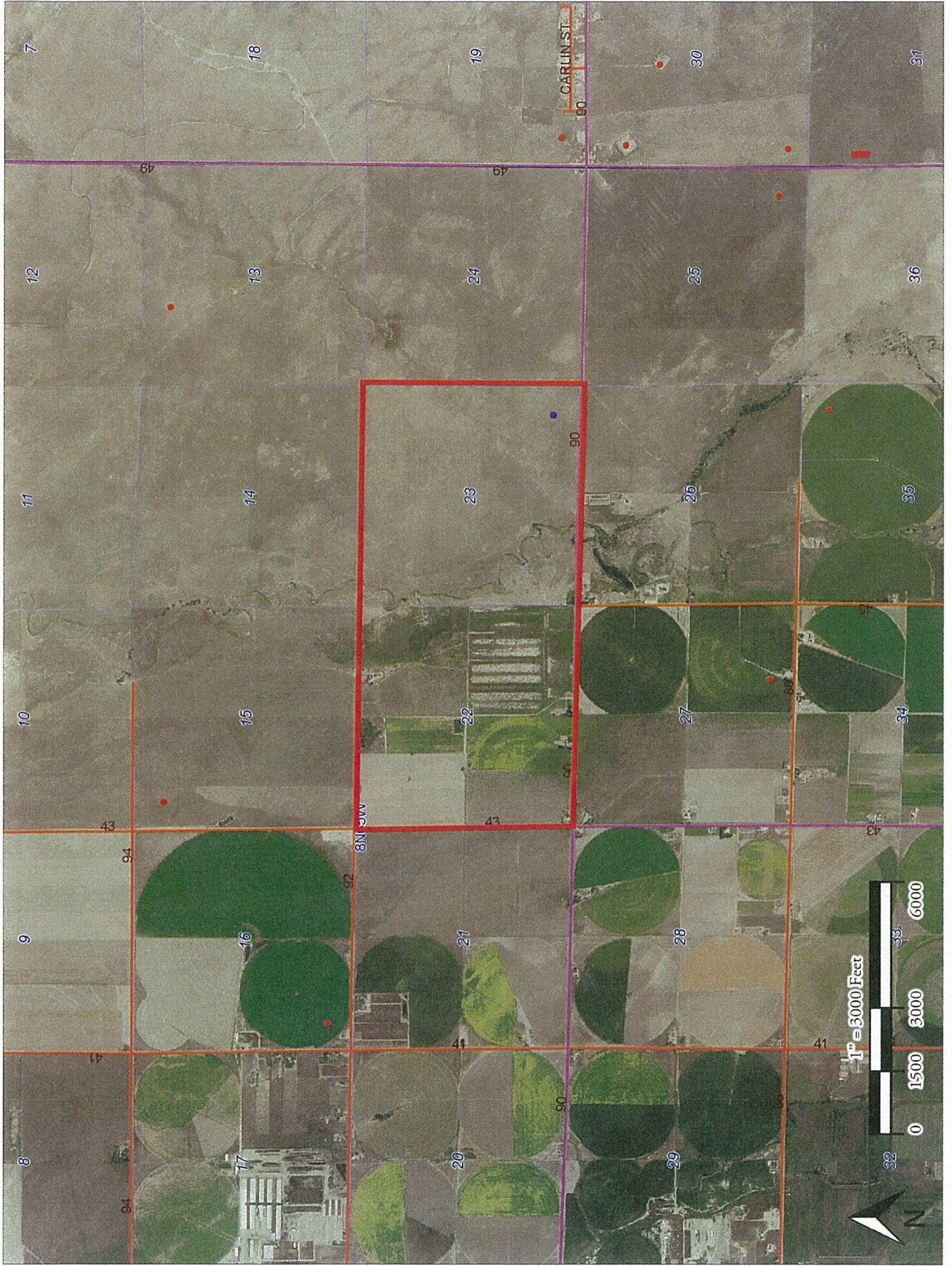
Edge Energy II, LLC
Weld County, Colorado, a political subdivision of the State of
Colorado acting by and through the Board of County
Commissioners of the County of Weld
Extraction Oil & Gas, LLC
OOGC America, Inc.
Edge Energy II, LLC
Adadarko Land Corp.
Adadarko Land Corp.
Edge Energy II, LLC
Poco Minerals, LLC
Sabre Exploration, Inc
Aberdeen Investments
Tug Hill Minerals, LLC
Quientesa Royalty, LP
Silver Oak Royalty, LP
Robert M Peterson
8 North, LLC
Black Forest Resources, LLC
Adadarko Land Corp.
Aberdeen Investments
Tug Hill Minerals, LLC
Quientesa Royalty, LP
Silver Oak Royalty, LP
Robert M Peterson
Black Forest Resources, LLC
8 North, LLC
Black Forest Resources, LLC
Robert M Peterson
8 North, LLC
Quientesa Royalty, LP
Aberdeen Investments
Silver Oak Royalty, LP
Kerr-McGee Oil and Gas Onshore, LP
Edge Energy II, LLC
Marathon Oil Company
"Crow Creek Ranch
c/o Gutterson & Company, LLLP"
James R. Philpott
Sally P. Munson
Jean S. Philpott
John C. Philpott
"Unknown Heirs & Devises of Freda Evelyn Kopp
c/o Robert F. Clifton"
Beverly A. Johnson and Billy A. Johnson, Trustees under the
Beverly A. Johnson Living Trust dated January 22, 2014
Jack F. Burry, Jr.
"Unknown Heirs & Devises of Helen B. Clifton
c/o Robert F. Clifton"
Robert F. Clifton
Marcia C. Clifton
Robert L. Tofson, Trustee of the Robert L. & Sandra J.
Tofson Family Trust dated March 18, 2005
Harriet Anderson
Beverly M. Anderson
Don McVay
"LBRC Leafgren LLC
c/o Roger Leafgren"
Ronald Walters
Anthony Walters
Alren E. Anderson
Dean A. Anderson

Victoria K. Seehusen
Linda J. Heesch
Carl D. Severin
Severin Legacy, LLC
Jack H. Anderson "B" Trust
Douglas Adams
Richard Adams
Amy Nicholl
Timothy Adams
Kelli A. Adams
Gail Roush, Trustee of The Richard R. / Gail Roush Family
Trust dated July 31, 1992
Janet Winslow
Leslie G. Levi, Trustee of the 2005 Levi Family Trust dated
January 27, 2005
Dorathy Hunt
John Levi, Trustee of the Levi Family Trust dated February
26, 2009
Helen E. Pursell
Ann Phillips
Steven Barnett, Trustee of the Barnett Family Trust dated
October 15, 2003
Joann Allen
J. Craig Lima
Scott Collins
Kerr-McGee Oil and Gas Onshore, LP
Titan Oil & Gas, LLC
Quentin Oil Associates
Eleanor I. Johnson, heir of Russell P. Johnson
Edge Energy II, LLC
Weld County
Edge Energy II, LLC
DPOC, LLC
Nickel Road Development, LLC
Gore Range Investments, LLC
WYOTEX Drilling Ventures, LLC
Vida Nova Investments, LLC
Flinthills Oil Company
Miller Family Investments, LLC
"Estate of Jennie Hornibrook, deceased
c/o James Hornibrook"
Muriel Kusserow, apparent heir of Jennie Hornibrook
Harold C. Hornibrook (and Inez V. Hornibrook, his wife),
apparent heir of Jennie Hornibrook
"Estate of Howard W. Hornibrook, deceased, apparent heir
of Jennie Hornibrook
c/o Lorraine Hornibrook Dahl"
Kenneth Kusserow, apparent heir of Jennie Hornibrook
Karen Jambeck, apparent heir of Jennie Hornibrook
Per Jambeck, apparent heir of Jennie Hornibrook
Deborah Anderson, apparent heir of Jennie Hornibrook
Gary Hornibrook, apparent heir of Jennie Hornibrook
Tammy Hornibrook, apparent heir of Jennie Hornibrook
William Hornibrook, a/k/a William J. Hornibrook (and Sue
Hornibrook, a/k/a Susan M. Hornibrook, his wife), apparent
heir of Jennie Hornibrook
Jeffrey Hornibrook (and Annette Wells Hornibrook, his wife),
apparent heir of Jennie Hornibrook
John Hornibrook (and Kim Hornibrook, his wife), apparent
heir of Jennie Hornibrook
James Hornibrook, apparent heir of Jennie Hornibrook
Sunflower Royalties, LLC

Magic M & R, LLC
Wolf Resources Holding, LLC
Buffalo Royalties, LLC
Bison Oil & Gas, LLC
Aberdeen Investments, LLC
Quientesa Royalty, LP
Silver Oak Royalty, LP
W. R. Murfin
Boekel Energy, LLC
Catherine J. Porter
Catherine J. Porter, Trustee of the Patricia Ann Boekel Trust
"T-Bar Oil & Gas, Ltd
W. James Truettner, III, General Partner"
Kerr-McGee Oil and Gas Onshore, LP
Black Forest Resources, LLC
8 North LLC
Lincoln Energy, LLC
Platte River Energy, LLC
Nickel Road Development, LLC
Gore Range Investments, LLC
WYOTEX Drilling Ventures, LLC
Vida Nova Investments, LLC
Flinthills Oil Company
Marshall & Winston, Inc.
McMahon Energy Partners, LP
Tofte Energy Partners Limited Partnership
Dahlia Royalties, LLC
Edge Energy II, LLC
Enerplus Resources (USA) Corporation
Aztec Exploration, LLC
Anadarko Oil & Gas 5, LLC
Kerr-McGee Oil and Gas Onshore, LP
Edge Energy II, LLC
WYOTEX Drilling Ventures, LLC
Steven G. Dill and Justine Dill, in joint tenancy
Suzanne L. McWilliams Revocable Trust Dated the 3rd day
of July 1991
Suzanne L. McWilliams Revocable Trust Dated the 3rd day
of July 1991
DPOC, LLC
Mallard Exploration, LLC
Edge Energy II, LLC
Sunflower Royalties, LLC
Magic M&R, LLC
Wolf Resources Holding I, LLC
Buffalo Royalties, LLC
Aberdeen Investments, LLC
Quientesa Royalty, LP
Silver Oak Royalty, LP
WYOTEX Drilling Ventures, LLC
Nickel Road Development, LLC
Vida Nova Investments, LLC
Flinthills Oil Company, LLC
Gore Range Investments, LLC
Futura, LLC
Bold Resources, LLC
Dorothy Boston
Estate of Ruth A. Van Kempen
Lincoln Energy, LLC
Platte River Energy, LLC
Extraction Oil & Gas, Inc.
Kerr-McGee Oil and Gas Onshore, LP
Bur Oak Oil and Gas LLC
Bur Oak Oil and Gas LLC
Kerr-McGee Oil and Gas Onshore, LP

CoBank, FCB, successor to U.S. AgBank FCB
Violet M. DeGabain and Elvin C. DeGabain, husband and
wife
RME Petroleum Company c/o Anadarko Petroleum
Corporation
DePorter Ranch Inc
Pamela Heschke, as Personal Representative of the Estate
of Leo K. Wardman, and heir of Leo K. Wardman
DePorter Ranch, Inc.
"K&V Rice, LP
c/o Thomas Rice"
Rawah Resources LLC
United States Department of the Interior Bureau of Land
Management
"Londel O'Neil Williams Trust
C/O Colorado Fund for People with Disabilities"
Joy L. Ash (Life Estate)
Solid Deals, LLC
Plum, LLC
The Church of Jesus Christ Latter Day Saints
Hasbrouck Holdings, LLC
Black Forest Resources, LLC
Enerplus Resources (USA) Corporation
Henry Almond Adamson
Michael Isles Adamson
Laurie M. Dill
Robert Dill
Larry E. Dill and JaNean K. Dill, husband and wife
Manuel G. Salas
Double J Bison Feeders LLC
Charles R. Killion and Martha A. Killion
The City of Thornton
Kerr-McGee Oil and Gas Onshore, LP
Kerr-McGee Oil and Gas Onshore, LP
Black Forest Resources, LLC
"Londel O'Neil Williams Trust
C/O Colorado Fund for People with Disabilities"
Joy L. Ash (Life Estate)
Solid Deals, LLC
Plum, LLC
Enerplus Resources (USA) Corporation
Kerr-McGee Oil and Gas Onshore, LP
DPOC, LLC
Kerr-McGee Oil and Gas Onshore, LP
Enerplus Resources (USA) Corporation
SRC Energy, Inc.
Kerr-McGee Oil and Gas Onshore, LP
SRC Energy, Inc.
Larry A. King and Karen J. King, husband and wife
KCLinestud 5 LLC
Kerr-McGee Oil and Gas Onshore, LP
Roger Young
Thomas E. Varra and Dianna F. Varra
Sandra K. Whiteman
Black Forest Resources, LLC
Confluence DJ, LLC
John Ryan, Conservator Estate of Richard Lauck, a
protected person
Edward G. Lauck and Mozelle A. Lauck
Edna Lauck Tesone
William Edward Spalding
Martin G. Didion
Amelia Lauck Carey
John Lauck, Jr.
Harry Lauck

Exhibit B - Application Lands



BEFORE THE OIL AND GAS CONSERVATION COMMISSION
OF THE STATE OF COLORADO


| | | |
|-------------------------------------|---|----------------------|
| IN THE MATTER OF THE APPLICATION OF |) | CAUSE NO. 535 |
| EDGE ENERGY II, LLC FOR AN ORDER |) | |
| ESTABLISHING AN APPROXIMATE 1,280- |) | DOCKET NO. 190100004 |
| ACRE DRILLING AND SPACING UNIT AND |) | |
| APPROVING UP TO TWELVE HORIZONTAL |) | TYPE: SPACING |
| WELLS WITHIN THE UNIT WITH WELL |) | |
| LOCATION RULES APPLICABLE TO THE |) | |
| DRILLING OF WELLS AND PRODUCING OF |) | |
| OIL, GAS, AND ASSOCIATED |) | |
| HYDROCARBONS FROM THE NIOBRARA, |) | |
| FORT HAYS, CODELL AND CARLILE |) | |
| FORMATIONS FOR SECTIONS 22 AND 23 |) | |
| TOWNSHIP 8 NORTH, RANGE 65 WEST, |) | |
| 6TH P.M., UNNAMED FIELD, WELD |) | |
| COUNTY, COLORADO. |) | |

AFFIDAVIT OF MAILING

STATE OF COLORADO §
 §
CITY AND COUNTY OF DENVER §

I, Geoffrey W. Storm, of lawful age, and being first duly sworn upon my oath, state and declare:


That I am the attorney for Edge Energy II, LLC and that on or before November 7, 2018, I caused a copy of the attached Application to be deposited in the United States mail, postage prepaid, addressed to the parties on the Exhibit A to the Application.




Geoffrey W. Storm

Subscribed and sworn to before me Nov. 14, 2018.

Witness my hand and official seal.





Notary Public
My commission expires: 8/29/2021

BEFORE THE OIL AND GAS CONSERVATION COMMISSION
OF THE STATE OF COLORADO

| | | |
|-----------------------------------|---|----------------------|
| IN THE MATTER OF THE APPLICATION |) | |
| OF EDGE ENERGY II, LLC FOR AN |) | Cause No. 535 |
| ORDER ESTABLISHING AN |) | |
| APPROXIMATE 1,280-ACRE DRILLING |) | Docket No. 190100004 |
| AND SPACING UNIT AND APPROVING |) | |
| UP TO TWELVE HORIZONTAL WELLS |) | Type: SPACING |
| WITHIN THE UNIT WITH WELL |) | |
| LOCATION RULES APPLICABLE TO THE |) | |
| DRILLING OF WELLS AND PRODUCING |) | |
| OF OIL, GAS, AND ASSOCIATED |) | |
| HYDROCARBONS FROM THE |) | |
| NIOBRARA, FORT HAYS, CODELL AND |) | |
| CARLILE FORMATIONS FOR SECTIONS |) | |
| 22 AND 23 TOWNSHIP 8 NORTH, RANGE |) | |
| 65 WEST, 6TH P.M., UNNAMED FIELD, |) | |
| WELD COUNTY, COLORADO. |) | |

MOTION FOR AN ORDER OF SERVICE BY PUBLICATION

Edge Energy II, LLC (“Edge” or “Applicant”), Operator No. 10671, by its attorneys, Welborn Sullivan Meck & Tooley, P.C., respectfully submits this Motion for Service by Publication to the Oil and Gas Conservation Commission of the State of Colorado (the “Commission”) pursuant to Section 34-60-108(4) and Colorado Rule of Civil Procedure 4(g) and, as grounds therefore, Applicant states:

A. Factual and Procedural History

1. Edge is a limited liability company duly authorized to conduct business in the State of Colorado, is a registered operator in good standing with the Commission, and is an interested party in the subject matter of the above-referenced Docket as the applicant and owner of certain leasehold interests in the land described below (“Application Lands”):

Township 8 North, Range 65 West, 6th P.M.
Section 22: All
Section 23: All

2. The Commission has jurisdiction over the subject matter embraced in said Docket, and of the parties interested therein, and jurisdiction to promulgate the hereinafter prescribed order pursuant to the Oil and Gas Conservation Act.

3. On October 31, 2018, Edge filed an application pursuant to Section 34-60-116, C.R.S., for an order vacating an approximate 640-acre drilling and spacing unit established by Order No. 535-158 for Section 22, Township 8 North, Range 65 West, 6th P.M., and establishing an approximate 1,280-acre drilling and spacing unit covering Sections 22 and 23, Township 8 North, Range 65 West, 6th P.M., and approving up to twelve horizontal wells within the unit, for the production of oil, gas, and associated hydrocarbons from the Niobrara, Fort Hays, Codell and Carlile Formations.

4. Edge made diligent efforts to locate all interested parties, both before and after filing the Application, and to serve them with a copy of the Application. Despite its best efforts, Edge has been unable to locate several interested parties. With no means for service, Edge now moves the Commission for permission to serve the below-identified interested parties by publication.

5. Copies of the Application were prepared, and were served on all locatable Interested Parties pursuant to Rule 507.b.(2) and pursuant to Rule 503.e.

6. Upon reasonable due diligence, which is further detailed herein, Edge was unable to find address information for the following Interested Parties:

Estate of Amelia Lauck Carey
Estate of Harry Lauck
Estate of John Lauck, Jr.

(hereinafter "Unlocatable Interested Parties").

7. The Commission has determined that in order for publication by notice to be effective as to persons with unknown addresses, the Applicant must first comply with Colorado Rule of Civil Procedure 4(g), which authorizes service of process by publication only after the Applicant files a verified motion with the Commission detailing Applicant's attempts to provide actual notice of the proceedings and the Commission grants the motion.

B. Applicable Standard

8. Colorado's Oil and Gas Conservation Act, allows for service of unit applications by publication. Section 34-60-108(4), C.R.S., provides in relevant part:

"Any notice required by this article, except as provided in this section, shall be given by the commission either by mailing a copy thereof, postage prepaid, to the last known mailing address of the person to be given notice, or by personal service. In addition, the commission shall cause one publication of such notice, at least ten days prior to the hearing, in a

newspaper of general circulation in the city and county of Denver and in a newspaper of general circulation in the county where the land affected, or some part thereof, is situated...In all cases where there is an application for the entry of a pooling order or unitization order...notice of the hearing to be held on such application or complaint shall be served on the interested parties either by mail as provided in this subsection (4) or in the same manner as is provided in the Colorado rules of civil procedure for the service of process in civil actions in the district courts of this state.”

9. Commission Rule 519 also states that the Colorado Rules of Civil Procedure (“C.R.C.P.”) apply to Commission proceedings unless they are inconsistent with Commission Rules or the Colorado Oil and Gas Conservation Act.

10. C.R.C.P. Rule 4(g) provides:

“Except as otherwise provided by law, service by mail or publication shall be allowed only in actions affecting specific property or status or other proceedings in rem. When service is by publication, the complaint need not be published with the summons. The party desiring service of process by mail or publication under this section (g) shall file a motion verified by the oath of such party or of someone in the party's behalf for an order of service by mail or publication. It shall state the facts authorizing such service, and shall show the efforts, if any, that have been made to obtain personal service and shall give the address, or last known address, of each person to be served or shall state that the address and last known address are unknown. The court, if satisfied that due diligence has been used to obtain personal service or that efforts to obtain the same would have been to no avail, shall:

(1) Order the party to send by registered or certified mail a copy of the process addressed to such person at such address, requesting a return receipt signed by the addressee only. Such service shall be complete on the date of the filing of proof thereof, together with such return receipt attached thereto signed by such addressee, or

(2) Order publication of the process in a newspaper published in the county in which the action is pending. Such publication shall be made once each week for five successive weeks. Within 14 days after the order the party shall mail a copy of the process to each person whose address or last known address has been stated in the motion and file proof thereof. Service shall be complete on the day of the last publication. If no newspaper is published in the county, the court shall designate one in some adjoining county.”

C. Edge's Due Diligence in Attempting to Locate the Unlocatable Interested Parties

11. In attempting to locate a last known address for the Unlocatable Interested Parties, Edge researched the public records maintained by the clerk and recorders office of Weld County, reviewed internal land and well records, researched online Commission records and filings, and utilized third party, paid online search tools, including LexisNexis. However, as of the date of this Motion, Edge is unable to find addresses for the Unlocatable Interested Parties.

D. Relief Requested

1. That the Commission order publication of process, in the form attached hereto, in the Application subject to the above-referenced Docket.
2. Grant such other findings and orders as the Commission may deem proper or advisable in this matter.

DATED this 20 day of November, 2018.

Respectfully submitted,

EDGE ENERGY II, LLC

By: 


Joseph C. Pierzchala
Geoffrey W. Storm
Welborn Sullivan Meck & Tooley, P.C.
Attorneys for Applicant
1125 17th Street, Suite 2200
Denver, CO 80202
303-830-2500
jpierzchala@wsmtlaw.com
gstorm@wsmtlaw.com

VERIFICATION

STATE OF COLORADO)
) ss.
CITY & COUNTY OF DENVER)

Erik Larsen, Landman with Edge Energy II, LLC, upon oath deposes and says that he has read the foregoing Motion and that the statements contained therein are true to the best of his knowledge, information and belief.


EDGE ENERGY II, LLC




Erik Larsen, Landman

Subscribed and sworn to before me this 20th day of November, 2018, by Erik Larsen, Landman for Edge Energy II, LLC.

Witness my hand and official seal.





Notary Public
My Commission Expires: 10/26/2020

CERTIFICATE OF SERVICE

I hereby certify that on ^{November 20}_____, 2018, I caused a copy of EDGE ENERGY II, LLC'S MOTION FOR AN ORDER OF SERVICE BY PUBLICATION to be served to the addressed listed below.

Via electronic mail and courier:

Colorado Oil and Gas Conservation Commission
ATTN: Julie Prine, James Rouse, Brandon Pumphrey
1120 Lincoln Street, Suite 810
Denver, CO 80203
julie.prine@state.co.us
james.rouse@state.co.us
brandon.pumphrey@state.co.us

Melissa D. Norman