

**BEFORE THE OIL & GAS CONSERVATION COMMISSION  
OF THE STATE OF COLORADO**

IN THE MATTER OF AN APPLICATION BY KERR-MCGEE OIL & GAS ONSHORE LP FOR AN ORDER POOLING ALL INTERESTS IN THREE (3) APPROXIMATE 720-ACRE DESIGNATED HORIZONTAL WELLBORE SPACING UNITS FOR PORTIONS OF SECTIONS 7, 18, AND 19, TOWNSHIP 2 NORTH, RANGE 66 WEST, 6TH P.M., FOR THE DEVELOPMENT/OPERATION OF THE NIOBRARA AND CODELL FORMATIONS, WATTENBERG FIELD, WELD COUNTY, COLORADO

CAUSE NO. 407

DOCKET NO. 181000857

TYPE: POOLING

**APPLICATION**

Kerr-McGee Oil & Gas Onshore LP (Operator No. 47120) ("Kerr-McGee" or "Applicant"), by and through its attorneys, Beatty & Wozniak, P.C., respectfully submits this Application to the Oil and Gas Conservation Commission of the State of Colorado ("Commission") for an order pooling all interests in three (3) approximate 720-acre designated horizontal wellbore spacing units established for portions of Sections 7, 18, and 19, Township 2 North, Range 66 West, 6<sup>th</sup> P.M., for the development and operation of the Niobrara and Codell Formations. In support of its Application, Applicant states and alleges as follows:

1. Applicant is a limited partnership duly authorized to conduct business in the State of Colorado, and has registered as an operator with the Commission.

2. Applicant owns a leasehold interest in the below-listed lands:

Township 2 North, Range 66 West, 6<sup>th</sup> P.M.

Section 7: S $\frac{1}{2}$ SE $\frac{1}{4}$

Section 18: E $\frac{1}{2}$

Section 19: E $\frac{1}{2}$

***Wellbore Spacing Unit ("WSU") Nos. 1 - 3***

720 acres, more or less, Weld County, Colorado.

These lands are hereinafter collectively referred to as the "Application Lands" and depicted in Exhibit A, attached hereto.

3. On April 27, 1998, the Commission adopted Rule 318A. which, among other things, allowed certain drilling locations to be utilized to drill or twin a well, deepen a well or recomplete a well and to commingle any or all of the Cretaceous Age Formations from the base of the Dakota Formation to the surface. On December 5, 2005, Rule 318A. was amended to allow interior infill and boundary wells to be drilled and wellbore spacing units to be established. On August 8, 2011, Rule 318A. was again amended to, among other things, address drilling of horizontal wells. The

Application Lands are subject to Rule 318A.

4. Upon information and belief, Applicant designated three (3) approximate 720-acre designated horizontal wellbore spacing units comprised of the Application Lands, for the below-described wells, for the production of oil, gas, and associated hydrocarbons from the Niobrara and Codell Formations. Applicant notified all owners in the proposed wellbore spacing units pursuant to Rule 318A.e.(5). Applicant did not receive objections to the establishment of the proposed designated horizontal wellbore spacing units within the 30-day response period:

- a. Castle Pines 19-7HZ (API No. to be assigned) - Niobrara Formation - WSU No. 1;
- b. Castle Pines 19-9HZ (API No. to be assigned) - Codell Formation - WSU No. 2;
- c. Castle Pines 19-11HZ (API No. to be assigned) - Niobrara Formation - WSU No. 3.

These wells are hereinafter referred to as the "Subject Wells."

5. Acting pursuant to the relevant provisions of §34-60-116(6) & (7), C.R.S., and Rule 530., Applicant seeks an order pooling all interests, including, but not limited to, any nonconsenting interests, in WSU Nos. 1 - 3 established for the Application Lands, for the development and operation of the Niobrara and Codell Formations.

6. Applicant requests that the Commission's pooling order be made effective as of the earlier of the date of this Application, or the date that the costs specified in §34-60-116(7)(b), C.R.S. are first incurred for the drilling of the Subject Wells within WSU Nos. 1 - 3.

7. Further, Applicant requests that the interests of any owners with whom the Applicant has been unable to secure a lease or other agreement to participate in the drilling of the Subject Wells, are made subject to the cost recovery provisions of §34-60-116(7), C.R.S., effective as of the earlier of the date of the Application, or the date the costs specified in §34-60-116(7)(b), C.R.S. are first incurred for the drilling of the Subject Wells.

8. The granting of this Application is in accord with the Oil and Gas Conservation Act, found at §§34-60-101, et seq., C.R.S., and the Commission rules.

9. Applicant requests that relief granted under this Application should be effective on oral order by the Commission, and Applicant hereby agrees to be bound by said oral order.

10. The undersigned certifies that copies of this Application will be served on each interested party as required by Rule 507 within seven (7) days of the filing hereof, as required by Rule 503.e.

WHEREFORE, Applicant respectfully requests that this matter be set for hearing, that notice be given as required by law and that upon such hearing, the Commission enter its order:

A. Pooling all interests in WSU Nos. 1 - 3 established for the Application Lands, for the development and operation of the Niobrara and Codell Formations, effective as of the earlier of the date of this Application, or the date that the costs specified in §34-60-116(7)(b), C.R.S. are first incurred for the drilling of the Subject Wells within WSU Nos. 1 - 3.

B. Providing that the interests of any owners with whom the Applicant has been unable to secure a lease or other agreement to participate in the drilling of the Subject Wells, are made subject to the cost recovery provisions of §34-60-116(7), C.R.S., effective as of the earlier of the date of the Application, or the date the costs specified in §34-60-116(7)(b), C.R.S. are first incurred for the drilling of the Subject Wells.

C. For such other findings and orders as the Commission may deem proper or advisable in the premises.

DATED this 30<sup>th</sup> day of August, 2018

Respectfully submitted,

**KERR-MCGEE OIL & GAS ONSHORE LP**

By: Jobediah Rittenhouse  
James Parrot  
Jillian Fulcher  
Jobediah Rittenhouse  
Beatty & Wozniak, P.C.  
Attorneys for Applicant  
216 16th Street, Suite 1100  
Denver, Colorado 80202  
(303) 407-4499  
jparrot@bwenerylaw.com  
jfulcher@bwenerylaw.com  
jrittenhouse@bwenerylaw.com

Applicant's Address:  
Kerr-McGee Oil & Gas Onshore LP  
ATTN: Anthony Landry  
1099 18<sup>th</sup> Street, Suite 1720  
Denver, Colorado 80202



## VERIFICATION

STATE OF COLORADO )  
 ) ss.  
CITY & COUNTY OF DENVER )

Anthony Landry, Landman for Kerr-McGee Oil & Gas Onshore LP, upon oath deposes and says that he has read the foregoing Application and that the statements contained therein are true to the best of his knowledge, information, and belief.


KERR-MCGEE OIL &amp; GAS ONSHORE LP

  
Anthony Landry

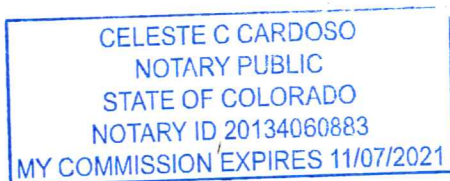
Subscribed and sworn to before me this 31 day of August, 2018,  
by Anthony Landry, Landman for Kerr-McGee Oil & Gas Onshore LP.

Witness my hand and official seal.

My commission expires: 11/7/2021



Notary Public



## Exhibit A

### Reference Map for Pooling Application

Township 2 North, Range 66 West, 6<sup>th</sup> P.M.

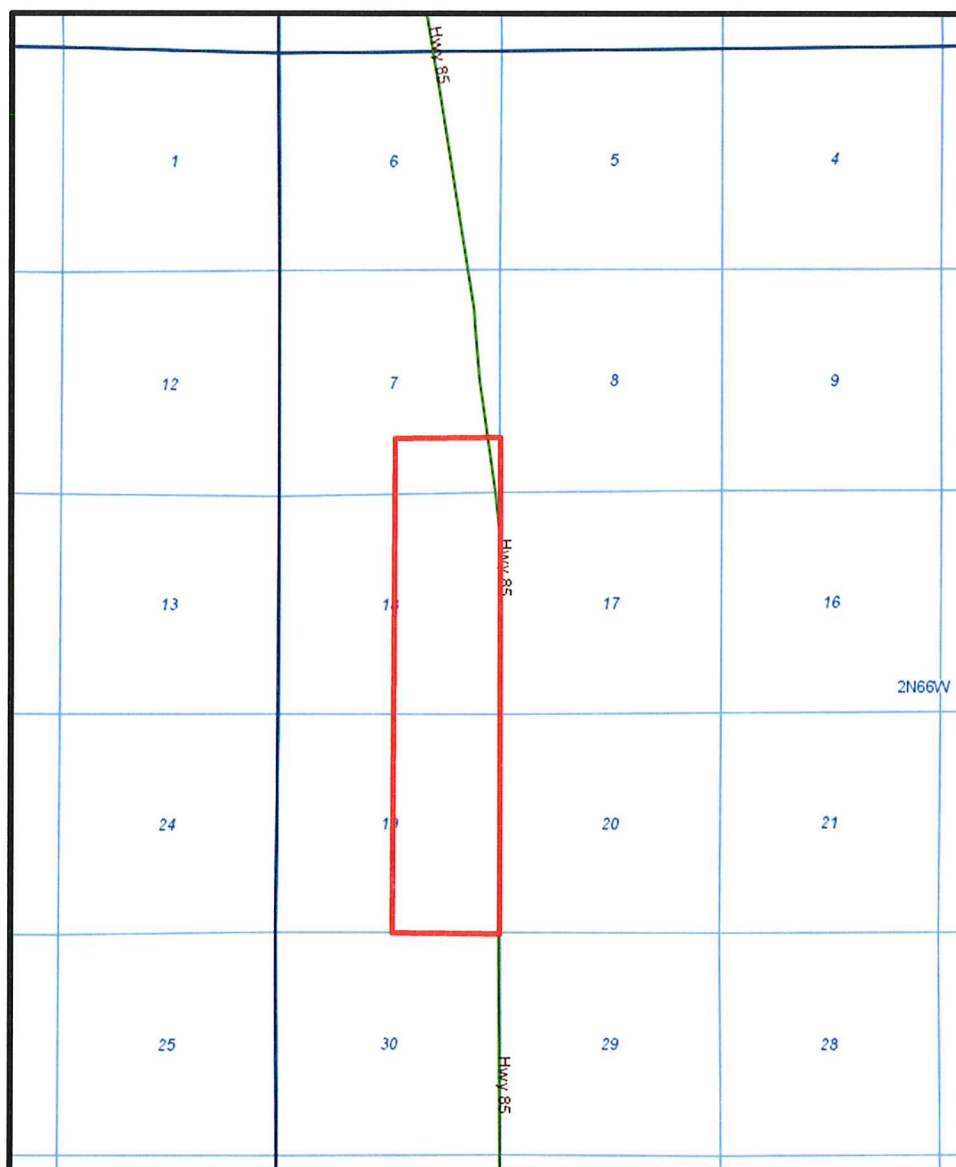
Section 7: S½SE¼

Section 18: E½

Section 19: E½

### **Wellbore Spacing Unit ("WSU") Nos. 1 - 3**

720 acres, more or less, Weld County, Colorado



 = Application Lands

IN THE MATTER OF AN APPLICATION BY KERR-MCGEE OIL & GAS ONSHORE LP FOR AN ORDER POOLING ALL INTERESTS IN THREE (3) APPROXIMATE 720-ACRE DESIGNATED HORIZONTAL WELLBORE SPACING UNITS FOR PORTIONS OF SECTIONS 7, 18, AND 19, TOWNSHIP 2 NORTH, RANGE 66 WEST, 6TH P.M., FOR THE DEVELOPMENT/OPERATION OF THE NIOBRARA AND CODELL FORMATIONS, WATTENBERG FIELD, WELD COUNTY, COLORADO

TYPE: POOLING

STATE OF COLORADO )  
 ) ss.  
CITY AND COUNTY OF DENVER )

That she is a Legal Assistant at Beatty & Wozniak, P.C., attorneys for Kerr-McGee Oil & Gas Onshore LP, and on or before the 6<sup>th</sup> day of September, 2018, caused a copy of the attached Application to be deposited in the United States Mail, postage prepaid, addressed to the parties listed on Exhibit A attached hereto.

Subscribed and sworn to before me this 7<sup>th</sup> day of September, 2018.

Witness my hand and official seal.

**TERESA L. PETERSON**  
**NOTARY PUBLIC**  
**STATE OF COLORADO**  
NOTARY ID 19894002026  
MY COMMISSION EXPIRES OCTOBER 4, 2021

## EXHIBIT A

### INTERESTED PARTIES

The names and addresses of the interested parties (persons who own any interest in the mineral estate of the tracts to be pooled, except owners of overriding royalty interest) according to the information and belief of the Applicant are set forth in this Exhibit A.

UNITED STATES OF AMERICA  
BUREAU OF LAND MANAGEMENT, ROYAL GORGE  
FIELD OFFICE, ATTN: JOAN LARSON, 3028 E. MAIN  
ST.  
CANON CITY, CO 81212

REARDEN MINERALS LLC  
5914 W COURTYARD DR, SUITE 100  
AUSTIN, TX 78730

KAY L. GOODFELLOW  
549 N CRIMSON RD  
MESA, AZ 85207

KERR-MCGEE OIL & GAS ONSHORE, LP  
1099 18TH STREET, SUITE 1800  
DENVER, CO 80202

RAISA MINERALS II, LLC  
PO BOX 987  
DENVER, CO 80201

JANET M. VAN TREESE  
21039 E PUMMELOS ROAD  
QUEEN CREEK, AZ 85142

JAMES T. CALHOUN  
12207 COUNTY ROAD 25 1/2  
FORT LUPTON, CO 80621

MARLENE J KELLY  
4750 PLEASANT OAK DR UNIT 307  
FORT COLLINS, CO 80525

KAREN GUSTIN  
4589 S LEWISTON WAY  
AURORA, CO 80015

ANADARKO E&P ONSHORE, LLC  
1099 18TH STREET, SUITE 1800  
DENVER, CO 80202

PENNSYLVANIA MINERALS, LLC  
PO BOX 899  
DENVER, CO 80201

MCCULLISS RESOURCES CO., INC.  
PO BOX 3248  
LITTLETON, CO 80161

DOUGLAS J. GUION  
PO BOX 899  
DENVER, CO 80201

COLORADO DEPARTMENT OF TRANSPORTATION  
15285 S GOLDEN ROAD APT 47  
GOLDEN, CO 80401

CANNON MINERALS, LLC  
3575 CHERRY CREEK NORTH DRIVE  
DENVER, CO 80209

RAISA DJ BASIN I, LP  
PO BOX 987  
DENVER, CO 80201

INCLINE MINERALS LLC  
5019 N CENTRAL EXPRESSWAY, SUITE B  
DALLAS, TX 75205

C. LAVERNE IMBODEN  
7114 MONROE COURT  
DES MOINES, IA 50322

CAROLYN L. MCCONNELLEE  
5322 EAST GABRIELLE LANE  
ORANGE, CA 92867

WENTZEL ENERGY PARTNERS LLC  
999 TECH ROW  
MADISON HEIGHTS, MI 48071

PERRY MURATA  
7215 S HIMALAYA WAY  
CENTENNIAL, CO 80016

GLENICE TANI  
14286 HWY 52  
FORT LUPTON, CO 80621

THE MURATA-COLLINS FAMILY TRUST DATED  
JANUARY 21, 2016  
529 REDLANDS AVE  
CLAREMONT, CA 91711

BAYLOR-REGENCY SQUARE, LTD.  
901 N BRUTSCHER ST, STE 201  
NEWBERG, OR 97132

JACK A MCCARTNEY AND KAREN L. MCCARTNEY,  
JT  
8955 WEST 10TH AVENUE  
DENVER, CO 80215

MARK L. KINNEAR AND KELLY A. KINNEAR, JT  
12857 COUNTY ROAD 18  
FORT LUPTON, CO 80621

DONALD A. PARKER  
14281 COUNTY ROAD 20  
FORT LUPTON, CO 80621

PAULETTE J. EVANS  
725 S 9TH AVE  
BRIGHTON, CO 80601

FARMERS RESERVOIR AND IRRIGATION COMPANY  
80 SOUTH 27TH AVENUE  
BRIGHTON, CO 80601

PLATTE VALLEY IRRIGATION COMPANY  
PO BOX 336483  
GREELEY, CO 80633

CRESTONE PEAK RESOURCES HOLDINGS, LLC  
1801 CALIFORNIA STREET, SUITE 2500  
DENVER, CO 80202

DEBRA HERMAN  
10225 WCR 25 1/2  
FT. LUPTON, CO 80621

MARIANNE P. WEIPERT  
6643 SOUTH DAHLIA CIRCLE  
LITTLETON, CO 80121

HEIRS AND DEVISEES OF THE ESTATE OF  
RICHARD A. ELMORE  
549 N CRIMSON RD  
MESA, AZ 85207

GERALD L. KELLY AND ELIZABETH A. KELLY, JT  
1205 BIRCH STREET  
BROOMFIELD, CO 80020

ROSS L. KELLY  
290 ROBIN HOOD CIR  
MOUNTAIN HOME, AR 72653

DONNA JEAN VONDERLAGE  
1166 S KENDALL CT  
LAKEWOOD, CO 80232

SILCOIL AND GAS CORPORATION  
15573 E 109TH AVENUE  
COMMERCE CITY, CO 80022

THE ROBERT L. VAN TREESE AND JANET M. VAN  
TREESE REVOCABLE LIVING TRUST DATED  
SEPTEMBER 13, 2004  
21039 E PUMMELOS ROAD  
QUEEN CREEK, AZ 85142

GEORGE A. KELLY  
7237 S PIERCE CT  
LITTLETON, CO 80128

PAINTED HORSE ENERGY, LLC  
PO BOX 4631  
ENGLEWOOD, CO 80155

SHANNON JURGENSEN  
3688 S SHERMAN APT 2  
ENGLEWOOD, CO 80113

GEORGE G. VAUGHT, JR  
PO BOX 13557  
DENVER, CO 80201

JAMES P. MURPHY  
PO BOX 899  
DENVER, CO 80201

SUZAN MONTOYA  
105 5TH STREET  
FORT LUPTON, CO 80621

CANNON LAND COMPANY  
3333 S WADSWORTH BLVD, SUITE D208  
LAKEWOOD, CO 80227

FARMERS RESERVOIR AND IRRIGATION CO  
80 SOUTH 27TH AVENUE  
BRIGHTON, CO 80601

LARREE IMBODEN  
1069 130TH STREET  
DEXTER, IA 50070

RUSSELL C. IMBODEN  
2715 TWINLEAF LANE  
CORONA, CA 92881

MARILYN J. LIBBY  
1104 WEST ADAIR STREET  
CRESTON, IA 50801

VELMA KUSUNO  
2244 11TH AVE  
LONGMONT, CO 80501

DENNIS MURATA  
15503 FM 529 APT 1123  
HOUSTON, TX 77095

RONALD MURATA  
418 PIN OAK DRIVE  
SUNNYVALE, CA 94086

DJ PARTNERS LLC  
1720 WAZEE STREET, SUITE 2E  
DENVER, CO 80202

FIRST AMHERST FINANCIAL SOLUTIONS, LLC  
14 INVERNESS DRIVE EAST, SUITE G-100  
ENGLEWOOD, CO 80112

WILLIAM G. MCCANNE  
554 MOUNTAIN VIEW ROAD  
CARBONDALE, CO 81623

COUNTY OF WELD, STATE OF COLORADO  
1150 O STREET  
GREELEY, CO 80632

MICHAEL D. BANGERT  
8713 HIGHWAY 85  
FORT LUPTON, CO 80621

BAYLOR-REGENECY SQUARE, LTD.  
901 N BRUTSCHER ST, STE 201  
NEWBERG, OR 97132

DAVID F. WIESNER  
2418 S MILWAUKEE ST  
DENVER, CO 80210



KERR-MCGEE OIL & GAS ONSHORE, LP  
1099 18TH STREET, SUITE 1800  
DENVER, CO 80202

EXTRACTION OIL & GAS LLC  
370 17TH ST., STE. 5300  
DENVER, CO 80202