

**BEFORE THE OIL AND GAS CONSERVATION COMMISSION  
OF THE STATE OF COLORADO**

IN THE MATTER OF THE APPLICATION OF NOBLE ENERGY, INC. FOR AN ORDER TO POOL ALL INTERESTS IN 10 DESIGNATED HORIZONTAL WELLBORE SPACING UNITS ESTABLISHED FOR PORTIONS OF SECTIONS 13, 24, 25 AND 36, TOWNSHIP 3 NORTH, RANGE 65 WEST, 6<sup>TH</sup> P.M., PORTIONS OF SECTIONS 17, 18, 19, 20, 29, 30, 31, 32, TOWNSHIP 3 NORTH, RANGE 64 WEST, 6<sup>TH</sup> P.M., FOR THE PRODUCTION OF OIL, GAS AND ASSOCIATED HYDROCARBONS FROM THE CODELL AND NIOBRARA FORMATIONS, WATTENBERG FIELD, WELD COUNTY, COLORADO

CAUSE NO. 407

DOCKET NO. 181000\_\_\_\_

TYPE: POOLING

**APPLICATION**

COMES NOW Noble Energy, Inc. (Operator No. 100322) ("Applicant"), by its attorneys, Jost Energy Law, P.C., and makes this application to the Oil and Gas Conservation Commission of the State of Colorado ("Commission") for an order to pool all interests within ten (10) designated horizontal Wellbore Spacing Units, as defined below, for the production and operation of the following wells (collectively, the "Wells"): Emmy State H25-718 (API No. 05-123-46967) in WSU #1, the Emmy State H25-724 (API No. 05-123-46969) in WSU #2, the Emmy State H25-731 (API No. 05-123-46971) in WSU #3, the Emmy State H25-738 (API No. 05-123-46972) in WSU #4, the Emmy State H25-744 (API No. 05-123-46970) in WSU #5, the Emmy State H25-751 (API No. 05-123-46977) in WSU #6, the Emmy State H25-757 (API No. 05-123-46977) in WSU #7, the Independence D30-711 (API No. Pending) in WSU #8, the Independence D30-718 (API No. Pending) in WSU #9, and the Independence State D30-784 (API No. Pending) in WSU # 10 for the development and operation of the Codell and Niobrara Formations on the following lands (hereinafter collectively, the "Application Lands" and the "Wellbore Spacing Units"):

**WSU #1:**

*Emmy State H25-718 (API No. 05-123-46967) (Niobrara)*

Township 3 North, Range 65 West, 6<sup>th</sup> P.M.

Section 13: SE $\frac{1}{4}$ SE $\frac{1}{4}$

Section 24: E $\frac{1}{2}$ E $\frac{1}{2}$

Section 25: E $\frac{1}{2}$ E $\frac{1}{2}$

Section 36: NE $\frac{1}{4}$ NE $\frac{1}{4}$

400-acres, more or less, Weld County, Colorado.

**WSU #2-3:**

*Emmy State H25-724 (API No. 05-123-46969) (Niobrara)*

*Emmy State H25-731 (API No. 05-123-46971) (Niobrara)*

Township 3 North, Range 65 West, 6<sup>th</sup> P.M.

Section 13: S $\frac{1}{2}$ SE $\frac{1}{4}$

Section 24: E $\frac{1}{2}$

Section 25: E $\frac{1}{2}$

Section 36: N $\frac{1}{2}$ NE $\frac{1}{4}$

800-acres, more or less, Weld County, Colorado.

**WSU #4:**

*Emmy State H25-738 (API No. 05-123-46972) (Niobrara)*

Township 3 North, Range 65 West, 6<sup>th</sup> P.M.

Section 13: SW $\frac{1}{4}$ SE $\frac{1}{4}$

Section 24: W $\frac{1}{2}$ E $\frac{1}{2}$

Section 25: W $\frac{1}{2}$ E $\frac{1}{2}$

Section 36: NW $\frac{1}{4}$ NE $\frac{1}{4}$

400-acres, more or less, Weld County, Colorado.

**WSU #5 - 6**

*Emmy State H25-744 (API No. 05-123-46970) (Niobrara)*

*Emmy State H25-751 (API No. 05-123-46977) (Niobrara)*

Township 3 North, Range 65 West, 6<sup>th</sup> P.M.

Section 13: SE $\frac{1}{4}$ SW $\frac{1}{4}$ , SW $\frac{1}{4}$ SE $\frac{1}{4}$

Section 24: E $\frac{1}{2}$ W $\frac{1}{2}$ , W $\frac{1}{2}$ E $\frac{1}{2}$

Section 25: E $\frac{1}{2}$ W $\frac{1}{2}$ , W $\frac{1}{2}$ E $\frac{1}{2}$

Section 36: NE $\frac{1}{4}$ NW $\frac{1}{4}$ , NW $\frac{1}{4}$ NE $\frac{1}{4}$

800-acres, more or less, Weld County, Colorado.

**WSU #7:**

*Emmy State H25-757 (API No. 05-123-46977) (Niobrara)*

Township 3 North, Range 65 West, 6<sup>th</sup> P.M.

Section 13: SE $\frac{1}{4}$ SW $\frac{1}{4}$ , SW $\frac{1}{4}$ SE $\frac{1}{4}$

Section 24: E $\frac{1}{2}$ W $\frac{1}{2}$ , W $\frac{1}{2}$ E $\frac{1}{2}$

Section 25: E $\frac{1}{2}$ W $\frac{1}{2}$ , W $\frac{1}{2}$ E $\frac{1}{2}$

Section 36: NE $\frac{1}{4}$ NW $\frac{1}{4}$

760-acres, more or less, Weld County, Colorado.

**WSU #8:**

*Independence D30-711 (API No. Pending) (Codell)*

Township 3 North, Range 64 West, 6<sup>th</sup> P.M.

Section 17: SW $\frac{1}{4}$ SW $\frac{1}{4}$

Section 18: SE $\frac{1}{4}$ SE $\frac{1}{4}$

Section 19: E $\frac{1}{2}$ E $\frac{1}{2}$

Section 20: W $\frac{1}{2}$ W $\frac{1}{2}$

Section 29: W $\frac{1}{2}$ W $\frac{1}{2}$

Section 30: E $\frac{1}{2}$ E $\frac{1}{2}$

Section 31: NE $\frac{1}{4}$ NE $\frac{1}{4}$

Section 32: NW $\frac{1}{4}$ NW $\frac{1}{4}$

800-acres, more or less, Weld County, Colorado.

**WSU #9:**

*Independence D30-718 (API No. Pending) (Niobrara)*

Township 3 North, Range 64 West, 6<sup>th</sup> P.M.

Section 17: SW $\frac{1}{4}$ SW $\frac{1}{4}$

Section 18: SE $\frac{1}{4}$ SE $\frac{1}{4}$

Section 19: E $\frac{1}{2}$ E $\frac{1}{2}$

Section 20: W $\frac{1}{2}$ NW $\frac{1}{4}$

Section 30: E $\frac{1}{2}$ E $\frac{1}{2}$

Section 31: NE $\frac{1}{4}$ NE $\frac{1}{4}$

520-acres, more or less, Weld County, Colorado.

**WSU #10:**

*Independence State D30-784 (API No. Pending) (Niobrara)*

Township 3 North, Range 64 West, 6<sup>th</sup> P.M.

Section 18: SW $\frac{1}{4}$ SW $\frac{1}{4}$

Section 19: W $\frac{1}{2}$ W $\frac{1}{2}$

Section 30: W $\frac{1}{2}$ W $\frac{1}{2}$

Section 31: NW $\frac{1}{4}$ NW $\frac{1}{4}$

Township 3 North, Range 65 West, 6<sup>th</sup> P.M.

Section 13: SE $\frac{1}{4}$ SE $\frac{1}{4}$

Section 24: E $\frac{1}{2}$ E $\frac{1}{2}$

Section 25: E $\frac{1}{2}$ E $\frac{1}{2}$

Section 36: NE $\frac{1}{4}$ NE $\frac{1}{4}$

800-acres, more or less, Weld County, Colorado.

In support thereof, Applicant states and alleges as follows:

1. Applicant is a corporation duly authorized to conduct business in the State of Colorado, and is a registered operator in good standing with the Commission.
2. Applicant is an Owner in the Application Lands, as defined by the Oil and Gas Conservation Act, and owns certain leasehold interests in the Application Lands and/or holds the right to operate certain leasehold interests in the Application Lands.
3. On April 27, 1998, the Commission adopted Rule 318A, which, among other things, allowed certain drilling locations to be utilized to drill or twin a well, deepen a well or recomplete a well and to commingle any or all of the Cretaceous Age Formations from the base of the Dakota Formation to the surface. On December 5, 2005, Rule 318A was amended to allow interior infill and boundary wells to be drilled and wellbore spacing units to be established. On August 8, 2011, Rule 318A was amended to, among other things, address drilling of horizontal wells but did not prohibit the establishment of drilling and spacing units within the Greater Wattenberg Area. The lands encompassing the Application Lands are subject to Rule 318A for wells drilled and producing in the Codell and Niobrara Formations.
4. On February 19, 1992 (amended August 20, 1993), the Commission entered Order No. 407-87 which, among other things, established 80-acre drilling and spacing units for the production of oil, gas and associated hydrocarbons from the Codell and Niobrara Formations, with permitted well locations in accordance with the provisions of Order No. 407-1. The Application Lands are subject to this Order for the Niobrara Formation.
5. Prior to the date of this Application, the Commission entered various Orders pooling wellbore spacing units within portions of the subject Application Lands. These Orders are wellbore specific and do not affect this Application.
6. Applicant designated the ten (10) horizontal Wellbore Spacing Units defined in this Application for the production of oil, gas and associated hydrocarbons from the Codell and Niobrara Formations pursuant to Rule 318A and notified the appropriate parties under Rule 318A.
7. Applicant, pursuant to Commission Rule 530 and/or the provisions of C.R.S. § 34-60-116 (6) and (7), hereby requests an order to pool all interests, including but not limited to, any non-consenting interests and any party failing to fulfill its election, in the Application Lands in the Codell and Niobrara Formations underlying the following ten (10) designated horizontal Wellbore Spacing Units for the drilling of the following ten (10) wells:

**WSU #1:**

*Emmy State H25-718 (API No. 05-123-46967) (Niobrara)*

Township 3 North, Range 65 West, 6<sup>th</sup> P.M.  
Section 13: SE $\frac{1}{4}$ SE $\frac{1}{4}$

Section 24:  $E\frac{1}{2}E\frac{1}{2}$   
Section 25:  $E\frac{1}{2}E\frac{1}{2}$   
Section 36:  $NE\frac{1}{4}NE\frac{1}{4}$

400-acres, more or less, Weld County, Colorado.

**WSU #2-3:**

*Emmy State H25-724 (API No. 05-123-46969) (Niobrara)*  
*Emmy State H25-731 (API No. 05-123-46971) (Niobrara)*

Township 3 North, Range 65 West, 6<sup>th</sup> P.M.

Section 13:  $S\frac{1}{2}SE\frac{1}{4}$   
Section 24:  $E\frac{1}{2}$   
Section 25:  $E\frac{1}{2}$   
Section 36:  $N\frac{1}{2}NE\frac{1}{4}$

800-acres, more or less, Weld County, Colorado.

**WSU #4:**

*Emmy State H25-738 (API No. 05-123-46972) (Niobrara)*

Township 3 North, Range 65 West, 6<sup>th</sup> P.M.

Section 13:  $SW\frac{1}{4}SE\frac{1}{4}$   
Section 24:  $W\frac{1}{2}E\frac{1}{2}$   
Section 25:  $W\frac{1}{2}E\frac{1}{2}$   
Section 36:  $NW\frac{1}{4}NE\frac{1}{4}$

400-acres, more or less, Weld County, Colorado.

**WSU #5 - 6**

*Emmy State H25-744 (API No. 05-123-46970) (Niobrara)*  
*Emmy State H25-751 (API No. 05-123-46977) (Niobrara)*

Township 3 North, Range 65 West, 6<sup>th</sup> P.M.

Section 13:  $SE\frac{1}{4}SW\frac{1}{4}, SW\frac{1}{4}SE\frac{1}{4}$   
Section 24:  $E\frac{1}{2}W\frac{1}{2}, W\frac{1}{2}E\frac{1}{2}$   
Section 25:  $E\frac{1}{2}W\frac{1}{2}, W\frac{1}{2}E\frac{1}{2}$   
Section 36:  $NE\frac{1}{4}NW\frac{1}{4}, NW\frac{1}{4}NE\frac{1}{4}$

800-acres, more or less, Weld County, Colorado.

**WSU #7:**

*Emmy State H25-757 (API No. 05-123-46977) (Niobrara)*

Township 3 North, Range 65 West, 6<sup>th</sup> P.M.

Section 13:  $SE\frac{1}{4}SW\frac{1}{4}, SW\frac{1}{4}SE\frac{1}{4}$

Section 24:  $E\frac{1}{2}W\frac{1}{2}$ ,  $W\frac{1}{2}E\frac{1}{2}$   
Section 25:  $E\frac{1}{2}W\frac{1}{2}$ ,  $W\frac{1}{2}E\frac{1}{2}$   
Section 36:  $NE\frac{1}{4}NW\frac{1}{4}$

760-acres, more or less, Weld County, Colorado.

**WSU #8:**

*Independence D30-711 (API No. Pending) (Codell)*

Township 3 North, Range 64 West, 6<sup>th</sup> P.M.

Section 17:  $SW\frac{1}{4}SW\frac{1}{4}$   
Section 18:  $SE\frac{1}{4}SE\frac{1}{4}$   
Section 19:  $E\frac{1}{2}E\frac{1}{2}$   
Section 20:  $W\frac{1}{2}W\frac{1}{2}$   
Section 29:  $W\frac{1}{2}W\frac{1}{2}$   
Section 30:  $E\frac{1}{2}E\frac{1}{2}$   
Section 31:  $NE\frac{1}{4}NE\frac{1}{4}$   
Section 32:  $NW\frac{1}{4}NW\frac{1}{4}$

800-acres, more or less, Weld County, Colorado.

**WSU #9:**

*Independence D30-718 (API No. Pending) (Niobrara)*

Township 3 North, Range 64 West, 6<sup>th</sup> P.M.

Section 17:  $SW\frac{1}{4}SW\frac{1}{4}$   
Section 18:  $SE\frac{1}{4}SE\frac{1}{4}$   
Section 19:  $E\frac{1}{2}E\frac{1}{2}$   
Section 20:  $W\frac{1}{2}NW\frac{1}{4}$   
Section 30:  $E\frac{1}{2}E\frac{1}{2}$   
Section 31:  $NE\frac{1}{4}NE\frac{1}{4}$

520-acres, more or less, Weld County, Colorado.

**WSU #10:**

*Independence State D30-784 (API No. Pending) (Niobrara)*

Township 3 North, Range 64 West, 6<sup>th</sup> P.M.

Section 18:  $SW\frac{1}{4}SW\frac{1}{4}$   
Section 19:  $W\frac{1}{2}W\frac{1}{2}$   
Section 30:  $W\frac{1}{2}W\frac{1}{2}$   
Section 31:  $NW\frac{1}{4}NW\frac{1}{4}$

Township 3 North, Range 65 West, 6<sup>th</sup> P.M.

Section 13:  $SE\frac{1}{4}SE\frac{1}{4}$   
Section 24:  $E\frac{1}{2}E\frac{1}{2}$

Section 25: E $\frac{1}{2}$ E $\frac{1}{2}$   
Section 36: NE $\frac{1}{4}$ NE $\frac{1}{4}$

800-acres, more or less, Weld County, Colorado.

8. Applicant requests that the Commission's pooling order be made effective as of the earlier of the date of this Application, or the date that the costs specified in C.R.S. § 34-60-116(7)(b) are first incurred for the drilling of any of the Wells to the Codell or Niobrara Formations in WSU #1 through WSU #10 on the Application Lands.

9. Applicant certifies that copies of this Application will be served on all persons owning a recorded and known interest in the mineral estate of the tracts to be pooled within seven days of the date hereof, as required by Rule 503.e., and that at least 60 days prior to the hearing on this matter, each such recorded and known interest owner not already leased or voluntarily pooled will be offered the opportunity to lease and/or participate and will be provided with the information required by Rule 530 as applicable.

10. In order to prevent waste and to protect correlative rights, all interests in WSU #1 through WSU #10 should be pooled for the orderly development and operation of the Codell and Niobrara Formations, including any non-consenting interests therein.

WHEREFORE, Applicant requests that this matter be set for hearing on October 29-30, 2018, that notice be given as required by law, and that upon such hearing, the Commission enter its order:

A. Pooling all interests, including but not limited to any non-consenting interests and any party failing to fulfill its election, in ten (10) designated horizontal Wellbore Spacing Units established for the Application Lands for the development and operation of the Codell and Niobrara Formations.

B. Providing that the Commission's pooling order is made effective as of the earlier of the date of this Application, or the date that any of the costs specified in C.R.S. § 34-60-116(7)(b) are first incurred for the drilling of each Well in WSU #1 through WSU #10 for the production of oil, gas and associated hydrocarbons from the Codell and Niobrara Formations on the Application Lands.

C. Providing that the interests of any owners with whom the Applicant has been unable to secure a lease or other agreement to participate in the drilling of the Wells are pooled by operation of statute, pursuant to C.R.S. § 34-60-116(6) and (7), and made subject to the cost recovery provisions thereof with respect to the Wells drilled to develop the Codell and Niobrara Formations in the ten (10) Wellbore Spacing Units comprising the Application Lands.

D. For such other findings and orders as the Commission may deem proper or advisable in this matter.

DATED August 30<sup>th</sup>, 2018.

Respectfully submitted:

**NOBLE ENERGY, INC.**


By: 

Jamie L. Jost  
Kelsey Wasylenky  
Jost Energy Law, P.C.  
Attorneys for Applicant  
1401 17<sup>th</sup> Street, Suite 370  
Denver, Colorado 80202  
(720) 446-5620

Applicant's Address:  
Noble Energy, Inc.  
ATTN: Brant Douglass  
1625 Broadway, Suite 2200  
Denver, CO 80202




STATE OF COLORADO )  
 ) ss.  
CITY AND COUNTY OF DENVER )

  
Ryan D. Antonio  
Attorney-In-Fact  
Noble Energy, Inc.

Subscribed and sworn to before me this 29<sup>th</sup> day of August, 2018.

[SEAL]



My commission expires: 04/30/2021

Notary Public

**BEFORE THE OIL AND GAS CONSERVATION COMMISSION  
OF THE STATE OF COLORADO**

IN THE MATTER OF THE APPLICATION OF  
NOBLE ENERGY, INC. FOR AN ORDER TO  
POOL ALL INTERESTS IN 10 DESIGNATED  
HORIZONTAL WELLBORE SPACING UNITS  
ESTABLISHED FOR PORTIONS OF SECTIONS  
13, 24, 25 AND 36, TOWNSHIP 3 NORTH,  
RANGE 65 WEST, 6<sup>TH</sup> P.M., PORTIONS OF  
SECTIONS 17, 18, 19, 20, 29, 30, 31, 32,  
TOWNSHIP 3 NORTH, RANGE 64 WEST, 6<sup>TH</sup>  
P.M., FOR THE PRODUCTION OF OIL, GAS  
AND ASSOCIATED HYDROCARBONS FROM  
THE CODELL AND NIOBRARA FORMATIONS,  
WATTENBERG FIELD, WELD COUNTY,  
COLORADO

CAUSE NO. 407


DOCKET NO. 181000\_\_\_\_

TYPE: POOLING

**AFFIDAVIT OF MAILING**

STATE OF COLORADO                    )  
  )ss.  
CITY AND COUNTY OF DENVER        )

The undersigned, of lawful age, and being first duly sworn upon my oath, state and declare that I am the attorney for Noble Energy, Inc., and that on or before the 5<sup>th</sup> day of September, 2018 I caused a copy of the Application to be deposited in the United States Mail, postage prepaid, addressed to the parties listed on Exhibit A to this Affidavit.

  
\_\_\_\_\_  
Jamie L. Jost  
Kelsey H. Wasylenky

Subscribed and sworn to before me this 30<sup>th</sup> day of August, 2018.

Witness my hand and official seal.

[SEAL]

  
\_\_\_\_\_  
Notary Public

KERRY LEBLEU NOTARY PUBLIC STATE OF COLORADO NOTARY ID 19934018734 MY COMMISSION EXPIRES JULY 24, 2021
--

**EXHIBIT A**  
**Noble – FP Emmy State Independence**

Acoma Energy, LLC  
4100 East Mississippi Ave., Suite 400  
Denver , CO 80246

Adams-McWilliams Farms, L.L.P.  
13650 Weld County RD 49  
Hudson, CO 80642

Alvin J. Herman  
1411 E. 24th Street  
Greeley, CO 80631

Anadarko E&P Onshore LLC  
Attn: Matt Martin, 1099 18th Street, Suite  
1800  
Denver , CO 80202

Angela Higgins and Matthew Paul Rosell  
6030 Greenwood Plaza Blvd., Suite 100  
Greenwood Village, CO 80111

Animal Critical Care and Emergency  
Services, Inc.  
1597 Wadsworth Blvd.  
Lakewood, CO 80214

AW et al, c/o Alan Woodbury  
4641 Wild Indigo, #441  
Houston, TX 77027

Christopher Edwards  
P.O. Box 21270  
Oklahoma City, OK 73156

Corsair Resources, LLC  
P.O. Box 1027  
Littleton, CO 80169

County of Weld, a body corporate and  
politic of the State of Colorado  
1150 O Street  
Greeley, CO 80631

David P. McReynolds and Candice  
McReynolds, Joint Tenants  
265 Dillon Ridge Road Suite C/402  
Dillon, CO 80435

Deck Cameron Reichert  
23056 County Road 34.5  
La Salle, CO 80645

Dorthy K. Gurtler Trust, Dorthy K. Gurtler,  
Trustee  
7538 CR 49  
Hudson, CO 80642

Druscilla Housand  
105 Garrison Street  
Lakewood, CO 80226

Edmund and Barbara Smith Revocable  
Living Trust, dated December 7, 2016,  
Edmund Charles Smith and Barbara Jean  
Smith, Trustees  
1623 Teesdale Court  
Yuba City , CA 95991

Flower South Beach, LLC  
909 Third Avenue  
New York, NY 10022

FlyWill Royalty, LLC  
100 N. Broadway, Suite 2460  
Oklahoma City, OK 73102

Four-A Investment Company  
3151 Air-Way Ave  
Costa Mesa, CA 92626

Gloria Meloni  
54 Steeplebush Road  
Levittown, PA 19056

Guttersen & Company  
32010 County Road 63  
Gill, CO 80624

Harold Mitchell and Suzanne Mitchell, as  
joint tenants  
11820 CR 49  
Hudson, CO 80642

Harvey Katz and Mireille Katz, as joint  
tenants  
5161 San Felipe, Suite 2325  
Houston, TX 77056

Howard S. Franklin and Susan A. Franklin,  
Joint Tenants  
1241 Johnson Avenue  
San Louis Obispo, CA 93401

HP-Farms Royalty, LLC  
6850 TPC Drive, Suite 202  
McKinney, TX 75070

Jaclynn Leslie Bohlender  
22 Milliman Way  
Carson City , NV 89706

Jaclynn Leslie Bohlender  
22 Milliman Way  
Carson City , NV 89706

James L. Bohlender Trust, dated September  
15, 1989, as amended  
c/o James L. Bohlender, Trustee, 39550  
County Road 20  
Holyoke, CO 80734

Janet M. Krause and Michael R. Krause,  
Joint Tenants  
2892 44th Avenue  
Greeley, CO 80634

Janis L. Burger, f/k/a Janis L. Fry  
217 Penstemon Lane  
Sedona, AZ 86336

Jasmine Moran Children's Museum  
Foundation, Inc.  
P.O. Box 1828  
Seminole, OK 74818-1828

Kleimor Energy, LLC  
8451 East Oregon Place  
Denver, CO 80231

Loan Bridge Operating Company, LLC  
407 N Wilcox St.  
Castle Rock, CO 80104

MadAnt Energy, LLC  
P.O. Box 103310  
Denver, CO 80250

Marcia R. Burger  
361 Chapel Creek Drive  
Bayboro, NC 28515

Maxica Group, LLC  
6788 Harvest Road  
Boulder, CO 80301

Michael A. Meloni, Jr.  
2902 SE Henry Place  
Stuart, FL 34997

Noble Energy, Inc.  
Attn: Julie Brown, 1625 Broadway, Suite  
2200  
Denver , CO 80202

Pauline M. DeWinter  
P.O. Box 890388  
Temecula, CA 92589

Peter A. Fauci, Jr.  
9 Greens Way  
New Rochelle, NY 10805

Peyton Energy, L.P.  
6850 TPC Drive, Suite 202  
McKinney, TX 75070

Philip J. Pfannebecker  
24331 County Road 32  
LaSalle, CO 80645

Phyllis Jean Morman, f/k/a Phyllis Barker  
12415 West 2nd Place, Apt. 15-108  
Lakewood, CO 80228

R.L. Zinn et al #2, Ltd.  
3400 Bissonnet, Suite 250  
Houston, TX 77005

Richard C. Nolan, II  
13750 Hwy 392  
Greeley, CO 80631

Robert A. Lopez  
40315 County Rd. 50  
Bennett, CO 80102

Russell L. Gurtler, Jr., Family Trust, Dorthy K.  
Gurtler, Trustee  
7538 CR 49  
Hudson, CO 80642

Ruth A. Pierce and Vance J. Pierce, as joint  
tenants  
322 Grape Street  
Hudson, CO 80642

Salvatore A. Orsini  
224 Heron Point  
Chestertown, MD 21620

Sarah S. Pfannebecker  
24331 County Road 32  
LaSalle, CO 80645

Scott Dechant  
24485 CR 18  
Keenesburg, CO 80643

Sealark Investments, LLC  
4900 Woodway Drive, Suite 800  
Houston, TX 77056

Seldin Mineral Trust, Jeanne Davis and  
David S. Frieder, Co-Trustees, c/o Gregory  
A. Truiit, CPA  
3300 S. Parker Road, Suite 300  
Aurora, CO 80014

Seldin Mineral Trust, Jeanne Davis and  
David S. Frieder, Co-Trustees, c/o Gregory  
A. Truiit, CPA  
3300 S. Parker Road, Suite 300  
Aurora, CO 80014

Sidney Moran  
18 Hudson Circle  
Houston, TX 77024

State of Colorado, State Board of Land  
Commissioners  
1127 Sherman Street, Suite 300  
Denver, CO 80203

State of Colorado, State Board of Land  
Commissioners  
1127 Sherman Street, Suite 300  
Denver, CO 80203

Steven T. Gilbert and Shannon M. Poppe, as  
joint tenants  
24948 WCR 24.75  
Hudson, CO 80642

The Bohlender Family Revocable Trust,  
dated December 21, 2015  
c/o Leo Jay Bohlender and Mary Bohlender,  
Trustees, 12160 N. Highway 191  
Elfrida, AZ 85610

The Farmers Reservoir and Irrigation  
Company  
80 S. 27th Avenue  
Brighton, CO 80601

The Lila J. Stewart Trust under Agreement  
dated December 15, 2014, a/k/a Lila J.  
Stewart Trust, Guaranty Bank and Trust  
Company, Successor Trustee  
Attn: Trust Department, Jane M. Cox, Sr.  
Vice President & Senior Trust Manager, P.O.  
Box 1159  
Longmont , CO 80502

The Motta Revocable Inter Vivos Trust  
dated October 9, 2000, Thomas Lester  
Motta and Andrea Louise Motta, Trustees  
3253 Canyon Oaks Drive  
Chico, CA 95928

The Motta Revocable Inter Vivos Trust  
dated October 9, 2000, Thomas Lester  
Motta and Andrea Louise Motta, Trustees  
3253 Canyon Oaks Drive  
Chico, CA 95928

The University of Northern Colorado  
Foundation, Inc.  
Judy Farr Center, Campus Box 20  
Greeley, CO 80639

The Valentine Group, a joint venture  
c/o Leaseco, a California general  
partnership 1370 Brea Boulevard  
Fullerton , CA 92635

Thomas E. Winden, Jr.  
24758 County Road 24.75  
Hudson, CO 80642

Tod Moore  
17930 WCR 12  
Ft. Lupton, CO 80621

Turkey Hatchery, LLC  
3033 East First Avenue, Suite 502  
Denver, CO 80206

W.C.L. Partnership  
5011 S. Morrill Lane  
Spokane , WA 99223

Ward Petroleum Corporation  
Box 1187, 502 S. Fillmore  
Enid , OK 73702

Wattenberg III, LP  
150 Filbert Avenue #4  
Sausalito, CA 94965

Wayne D. Huppert and Ann C. Huppert, as  
joint tenants  
215 Ash Avenue  
Brighton, CO 80601

William B. Preston Living Trust U/A 8/26/97,  
William B. Preston and Linda L. Preston,  
Trustees  
11904 Arbor Street, STE. 200  
Omaha, NE 68115