

BEFORE THE OIL AND GAS CONSERVATION COMMISSION
OF THE STATE OF COLORADO

IN THE MATTER OF THE APPLICATION OF 8 NORTH,)	
LLC, FOR AN ORDER TO ESTABLISH AN)	CAUSE NO. 535
APPROXIMATE 1,280-ACRE DRILLING AND SPACING)	
UNIT FOR SECTIONS 22 & 27, TOWNSHIP 10 NORTH,)	DOCKET NO. To be determined
RANGE 60 WEST, 6 TH P.M., AND AUTHORIZING THE)	
DRILLING OF TWELVE HORIZONTAL WELLS)	TYPE: Spacing
WITHIN THE PROPOSED UNIT, FOR PRODUCTION)	
FROM THE CODELL, FORT HAYS, CARLILE, AND)	
NIOBRARA FORMATIONS, UNNAMED FIELD, WELD)	
COUNTY, COLORADO)	

APPLICATION

8 North, LLC (“8 North” or “Applicant”), Operator #10575, by and through its attorneys, Poulson, Odell & Peterson, LLC, respectfully submits this Application to the Oil and Gas Conservation Commission of the State of Colorado (“Commission” or “COGCC”) for an order: (1) vacating the approximate 640-acre drilling and spacing unit established by Order No. 535-28 for Section 27, Township 10 North, Range 60 West, 6th P.M., and authorized the drilling of one horizontal well within the unit, for the production of oil, gas and associated hydrocarbons from the Niobrara Formation, and the approximate 1,280-acre drilling and spacing unit established by Order No. 535-233 for Sections 15 and 22, Township 10 North, Range 60 West, 6th P.M., and authorized the drilling of 10 horizontal wells within said unit, for the production of oil, gas and associated hydrocarbons from the Niobrara Formation, and (2) establishing an approximate 1,280-acre drilling and spacing unit for Sections 22 and 27, Township 10 North, Range 60 West, 6th P.M., and authorizing the drilling of 12 horizontal wells within the proposed unit, for production of oil, gas and associated hydrocarbons from the Codell, Fort Hays, Carlile, and Niobrara Formations. In support of this Application (“Application”), Applicant states and alleges as follows:

1. Applicant is a corporation duly authorized to conduct business in the State of Colorado, and has registered as an operator with the COGCC.

2. Applicant owns substantial leasehold interests in the below-listed lands (“Application Lands”):

Township 10 North, Range 60 West, 6th P.M.

Section 22: All

Section 27: All

Exhibit A, Application Map is attached hereto and depicts the Application Lands consisting of 1,280 acres, more or less.

3. COGCC Rule 318.a. provides that for any oil or gas well drilled to a common source of supply and drilled to a producing depth at least 2,500 feet below ground surface shall be located not less than 600 feet from any lease line and not less than 1,200 feet from any other producing or drilling oil or gas

well when drilling to the same source of supply, unless authorized by Commission order upon hearing. Sections 22 and 27, Township 10 North, Range 60 West, 6th P.M., are subject to this Rule for production of oil and gas from the Codell, Fort Hays and Carlile Formations. The Fort Hays and Carlile Formations are non-target formations, however are included in the proposed drilling and spacing unit at the Commission's request in the event the horizontal wellbore of any permitted well under the approved Application deviates into these formations.

4. On June 27, 2011, the Commission issued Order No. 535-28 which, among other things, established approximate 640-acre drilling and spacing units for Sections 22 and 27, Township 10 North, Range 60 West, 6th P.M., and authorized the drilling of one horizontal well within each unit, for the production of oil, gas and associated hydrocarbons from the Niobrara Formation, with the treated interval of any permitted well located no closer than 600 feet from the unit boundaries.

5. On January 7, 2013, the Commission issued Order No. 535-233 which, among other things, vacated the approximate 640-acre drilling and spacing unit established by Order No. 535-28 for Section 22, Township 10 North, Range 60 West, 6th P.M., and established an approximate 1,280-acre drilling and spacing unit for Sections 15 and 22, Township 10 North, Range 60 West, 6th P.M., and authorized the drilling of 10 horizontal wells within said unit, for the production of oil, gas and associated hydrocarbons from the Niobrara Formation, with the treated interval of any permitted well located no closer than 600 feet from the unit boundaries and an interwell setback no closer than 460 feet.

Vacating the approximate 1,280-acre drilling and spacing unit established for Sections 15 and 22, Township 10 North, Range 60 West, 6th P.M., for production from the Niobrara Formation, and the approximate 640-acre drilling and spacing unit established for Section 27, Township 10 North, Range 60 West, 6th P.M., for production from the Niobrara Formation

6. Applicant herein requests the approximate 640-acre drilling and spacing unit for Section 27, Township 10 North, Range 60 West, 6th P.M., established by Order No. 535-28, and authorized the drilling of one horizontal well within the unit, for the production of oil, gas and associated hydrocarbons from the Niobrara Formation, and the approximate 1,280-acre drilling and spacing unit established by Order No. 535-233 for Sections 15 and 22, Township 10 North, Range 60 West, 6th P.M., and authorized the drilling of 10 horizontal wells within said unit, for the production of oil, gas and associated hydrocarbons from the Niobrara Formation, be vacated. By vacating these Orders, Applicant will herein propose the establishment of an approximate 1,280-acre drilling and spacing unit for the Application Lands, with authority to drill 12 horizontal wells within the proposed unit, for production of oil, gas and associated hydrocarbons from the Codell, Fort Hays, Carlile, and Niobrara Formations. This proposed development plan will allow the drilling of 12 two-mile laterals running north-to-south or south-to-north within the proposed unit, thereby preventing waste while protecting correlative rights within the proposed unit area.

Establishment of an approximate 1,280-acre drilling and spacing unit for the Application Lands, for production from the Codell, Fort Hays, Carlile and Niobrara Formations

7. Applicant herein seeks the establishment of an approximate 1,280-acre drilling and spacing unit for the Application Lands, and the authority to drill 12 horizontal wells within the proposed unit, for production of oil, gas and associated hydrocarbons from the Codell, Fort Hays, Carlile, and Niobrara Formations. Further, the establishment of the drilling and spacing unit is not smaller than the area which

can be efficiently and economically drained by the drilling of the requested horizontal wells to be drilled within said unit.

8. Applicant herein requests the treated intervals of any horizontal well permitted under this Application should be located not less than 300 feet from proposed unit boundaries and not less than 150 feet from the treated interval of any other well producing or drilling from the Codell, Fort Hays, Carlile, and/or Niobrara Formations, without exception being granted by the Director.

9. Further, Applicant herein requests any permitted wells drilled under this Application should be located on no more than four multi-well pads within the drilling and spacing unit, or on adjacent lands with surface owner consent, without exception being granted by the Director.

* * *

10. The granting of this Application is in accord with the Oil and Gas Conservation Act found at §34-60-101, et seq., C.R.S., and the COGCC rules.

11. Applicant requests that relief granted as result of this Application should be effective on oral order by the Commission, and Applicant hereby agrees to be bound by the oral order of the Commission.

12. That the names and addresses of interested parties (owners within the Application Lands and Section 15, Township 10 North, Range 60 West, 6th P.M., and those owners of lands cornering or adjacent to the Application Lands) according to the information and belief of the Applicant are set forth in Exhibit B. The Applicant shall submit a certificate of service for the Application within seven days as required by Rule 503.e. accompanied by Exhibit B.

WHEREFORE, Applicant respectfully requests this matter be set for hearing, notice be given as required by law, and that upon such hearing the Commission enter its order:

A. Vacating the approximate 640-acre drilling and spacing unit established by Order No. 535-28 for Section 27, Township 10 North, Range 60 West, 6th P.M., and authorized the drilling of one horizontal well within the unit, for the production of oil, gas and associated hydrocarbons from the Niobrara Formation, and the approximate 1,280-acre drilling and spacing unit established by Order No. 535-233 for Sections 15 and 22, Township 10 North, Range 60 West, 6th P.M., and authorized the drilling of 10 horizontal wells within said unit, for the production of oil, gas and associated hydrocarbons from the Niobrara Formation.

B. Establishing an approximate 1,280-acre drilling and spacing unit for the Application Lands, and authorizing the drilling of 12 horizontal wells within the proposed unit, for the production of oil, gas and associated hydrocarbons from the Codell, Fort Hays, Carlile, and Niobrara Formations, with the treated interval of any horizontal well permitted under this Application located not less than 300 feet from unit boundaries and not less than 150 feet from any other well producing or drilling from the Codell, Fort Hays, Carlile, and/or Niobrara Formations, without exception being granted by the Director.

C. Limiting the drilling of any permitted wells under this Application to no more than four multi-well pads within the drilling and spacing unit, or on adjacent lands with surface owner consent, without exception being granted by the Director.

D. Acknowledging that Section 15, Township 10 North, Range 60 West, 6th P.M., may revert to Rule 318.a. for purposes of spacing the Niobrara Formation should the approved Application.

E. For such other findings and orders as the Commission may deem proper or advisable given the premises.


{The remainder of this page is intentionally left blank}

DATED this 12th day of April, 2018.

Respectfully submitted,

8 NORTH, LLC

By:



Robert A. Willis (Colorado Bar #26308)
Poulson, Odell & Peterson, LLC
1775 Sherman Street, Suite 1400
Denver, CO 80203
(303) 861-4400 (main)
(303) 861-4418 (direct)
(303) 995-5120 (cell)


Applicant's Address:
370 Seventeenth Street, Suite 5300
Denver, CO 80202

VERIFICATION

STATE OF COLORADO)
) ss.
CITY & COUNTY OF DENVER)

Sean Flanagan, Landman for 8 North, LLC, upon oath deposes and says that he has read the foregoing Application and that the statements contained therein are true to the best of his knowledge, information and belief.

8 NORTH, LLC


Sean Flanagan

Subscribed and sworn to before me this 12th day of April, 2018, by Sean Flanagan, Landman for 8 North, LLC.

Witness my hand and official seal.

My commission expires: 1/4/21

ANNE MICHELLE PIERINI
Notary Public
State of Colorado
Notary ID # 20124036744
My Commission Expires 01-04-2021


Notary Public

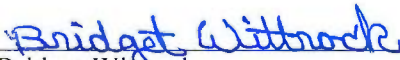
BEFORE THE OIL AND GAS CONSERVATION COMMISSION
OF THE STATE OF COLORADO

IN THE MATTER OF THE APPLICATION OF 8 NORTH,)
LLC, FOR AN ORDER TO ESTABLISH AN)
APPROXIMATE 1,280-ACRE DRILLING AND SPACING) CAUSE NO. 535
UNIT FOR SECTIONS 22 & 27, TOWNSHIP 10 NORTH,)
RANGE 60 WEST, 6TH P.M., AND AUTHORIZING THE) DOCKET NO: 180600483
DRILLING OF TWELVE HORIZONTAL WELLS)
WITHIN THE PROPOSED UNIT, FOR PRODUCTION) TYPE: Spacing
FROM THE CODELL, FORT HAYS, CARLILE, AND)
NIOBRARA FORMATIONS, UNNAMED FIELD, WELD)
COUNTY, COLORADO)

CERTIFICATE OF MAILING

I, Bridget Wittrock, hereby certify that on the 19th day of April, 2018, I caused a copy of the Application in the above-referenced Docket Number to be deposited in the U.S. Mail, postage prepaid, addressed to the parties listed on Exhibit B attached hereto.

DATED this 20th day of April, 2018.



Bridget Wittrock
Poulson, Odell & Peterson, LLC
1775 Sherman Street, Suite 1400
Denver, Colorado 80203

EXHIBIT B

INTERESTED PARTIES

8 North, LLC
370 17th Street, Suite 5300
Denver, CO 80202

180600483

Bobbi Artz
259 Grand Olympia Drive
Henson, NV 89012

180600483

Keith & Karen Artz
3221 NE 92nd
Seattle, WA 98115

180600483

Tom J. Artz
6801 Bucks Circle
Lincoln, NE 68523

180600483

Larkin Bailey
821 Berkley Run
Atlanta, GA 30342

180600483

Matthew C. Bailey
2751 Via Venado
Santa Fe, NM 87505

180600483

Donna Beedle
610 N. Murray Boulevard
Colorado Springs, CO 80915

180600483

Mark A. Benson
Inmate #151311 A.S.P.C. Lewis
P.O. Box 3100
Buckeye, AZ 85326

180600483

Stephanie Clothier Anderson
213 NW Sunset Land
Grimes, IA 50111

180600483

Gary Artz
135 Willow AV, Apt. 2
Snohonish, WA 98290

180600483

Kelly Artz
2714 North 159th Dr.
Goodyear, AZ 85395

180600483

Douglas Vincent a/k/a Douglas Andrew
and Rhonda Bailey
2130 Elsie Avenue
Heyburn, ID 83336

180600483

Laura Bailey
352 Nature Trail
Westerville, OH 43082

180600483

Sean M. Bailey
9205 Red Mountain Road
Livermore, CO 80536-8946

180600483

Christine M. Benson
150 London Place
Gilroy, CA 95020

180600483

Michael J. Benson
150 London Place
Gilroy, CA 95020

180600483

Andrew R. Bailey and
Lynne D. Fox Trust
217 Rimrock Drive
Evanston, WY 82930

180600483

James Artz
331 14th Ave.
San Francisco, CA 94118

180600483

Linda Grant Artz
4627 22nd Ave. NW
Calgary, Alberta, Canada T3B 0X9

180600483

Hugh Bailey
4971 Hessel Road
Sebastopol, CA 95472

180600483

Maria Bailey
801 North 41st Avenue
Omaha, NE 68131

180600483

Thomas (Tommy) L. and
Sandra L. Bailey
18355 Ridgefield Road NW
Seattle, WA 98177

180600483

James E. Benson
954 Henderson Avenue, Space 67
Sunnyvale, CA 94086

180600483

Robert C. Benson II
5515 Fifer Lane
Kelseyville, CA 95451-9426

180600483

Bison Oil & Gas II, LLC
518 17th Street, Suite 1800
Denver, CO 80202

180600483

Dan Clothier
6714 Chelson Court
Johnston, IA 50131

180600483

Kandi Clothier
8251 Bryant Drive
Huntington Beach, CA 92647

180600483

Currie Partners, Ltd.
2600 Inwood Ct.
Midland, TX 79705

180600483

Estate of Dee J. Shull (C/O) Mike Shull
53004 Weld County Road 100
Grover, CO 80729

180600483

Michael W. Gaynor
212 Seashore Ct.
Marco Island, FL 34145

180600483

Denise Y. and Jay D. Harris
60700 252 Avenue
Mantorville, MN 55955

180600483

David Holl
5226 Brookview Dr.
Dallas, TX 75220

180600483

Dana Clothier Hughes
6025 Nottingham Drive
Johnston, IA 50131

180600483

James C. Taylor Investments, LP
#2 Hanover Drive
Midland, TX 79705

180600483

Border Resources, LLC
5300 DTC Parkway, Suite 230
Greenwood Village, CO 80111

180600483

Duane Clothier
860 Tuscany Avenue #307
Playa Del Rey, CA 90293

180600483

Kevin Clothier
3010 E. 3rd Street #10
Long Beach, CA 90814

180600483

DDFS Partnership, LP
8585 North Stemmons Frwy, #1100N
Dallas, TX 75247

180600483

Eugene R. and Helen J. Bailey
Living Trust
1713 Converse Avenue
Cheyenne, WY 82001
180600483

Vere W. Gaynor
213 East 3rd Street
Cincinnati, OH 45202

180600483

Donna D. Henson
959 Calle Collado
Thousand Oaks, CA 91360

180600483

Mark P. Hollis
49 Single Road
Douglas, WY 82633

180600483

Imago Enterprises, Inc.
140 Palmer Dr.
Fort Collins, CO 80525

180600483

John M. Bailey Family Trust
1735 Dodge Road
Cheyenne, WY 82009

180600483

Julie Ann and Gary Brown
6127 Crystal View Drive
Indianapolis, IN 46327

180600483

Gary Clothier
212 Horsefield Drive
Epworth, IA 52045

180600483

Scott Clothier
30796 View Ridge Lane
Menifee, CA 92584

180600483

Burnell F. Clark and Diane R. Clark
Family Trust dated March 15, 1994
17114 185th Avenue, NE
Woodville, WA 98072
180600483

GRP Energy, LP
5956 Sherry Lane, Suite 1221
Dallas, TX 75225

180600483

Henson Family Trust
959 Calle Collado
Thousand Oaks, CA 91360

180600483

Bill Howard
2600 Inwood Ct.
Midland, TX 79705

180600483

Lydetta Kay Jackson
2139 Derby Hill Drive
Loveland, CO 80537

180600483

Barbara Keyworth
894 E. 35th Avenue
Eugene, OR 97405

180600483

Katherine Marine
1262 Calle Concordia
Tuscon, AZ 85704

180600483

Morning Gun Exploration, LLC
1601 Arapahoe St.
Denver, CO 80202

180600483

Okreek Oil & Gas II, LLC
999 18th Street, Suite 11205
Denver, CO 80202

180600483

Gerald Roth
3200 WCR 49
Greeley, CO 80631

180600483

Clifford Schmoker
701 3rd Avenue SW
Jamestown, ND 58401

180600483

Don Schmoker
1848 W. 257th Street
Lomita, CA 90717

180600483

Noel Schmoker
6323 95thj Avenue SE
Dickey, ND 58431

180600483

Steve Schmoker
17407 Elgar Avenue
Torrance, CA 90504

180600483

Richard Sinclair
3617 County Road 82E
3617 Livermore, CO 80536

180600483

Swanson Production Company
339 Indian Paintbrush Dr.
Golden, CO 80410

180600483

Mekusukey Oil Company, LLC
P. O. Box 816
Wewoka, OK 74884

180600483

Noble Energy, Inc.
1625 Broadway, Suite 2200
Denver, CO 80202

180600483

JoAnn Pozega
1817 W. Park Avenue
Anaconda, MT 59711

180600483

Royalty Asset Holdings, LP
5956 Sherry Lane, Suite 1221
Dallas, TX 75225

180600483

Dana Schmoker
7716 Viking Drive
Bismarck, ND 58501

180600483

Gerry Schmoker
Box 388
Medical Lake, WA 99022

180600483

Richard Schmoker
2501 W. 67th Avenue
Anchorage, AK 99502

180600483

Terry Schmoker
2324 W. 231st
Torrance, CA 90501

180600483

William (Billy) Landis Sinclair
469 W. River Road
Worland, WY 82401

180600483

Craig G. Taylor
600 N. Marienfeld, Suite 1020
Midland, TX 79701

180600483

Mike's Oil Well, LLC
108 Martinek Lane
Palmer, TX 75152

180600483

Marie P. Norris
1020 Ridge Road
Terre Haute, IN 47803

180600483

Carol Richter
705 S. 1st Street
Plattsmouth, NE 68048

180600483

Aurelia Schmoker
423 18th Street, Apt. 321
Jamestown, ND 58401

180600483

Darin Schmoker
14000 Kegley Road NW
Silverdale, WA 98383

180600483

James Schmoker
110 5th Street SE
LaMoure, ND 58458

180600483

Ronnie Schmoker
6419 95th Avenue SE
Dickey, ND 58431

180600483

Teresa Sgalio
16813 Hamptons Landing Road
Charlotte, NC 28277

180600483

Ellen Anne Spellman
6870 Upham Street
Arvada, CO 80003

180600483

The Morning Gun Exploration LLC
1601 Arapahoe Street
Denver, CO 80202

180600483

The Peter T. Gaynor Revocable Trust,
dated January 10, 2010
255 East Fifth St., Suite 2700
Cincinnati, OH 45202
180600483

Deborah Wald
509 3rd Street W
Edgeley, ND 58433

180600483

William C. Taylor Investments, LP
#2 Hanover Drive
Midland, TX 79705

180600483

Kent Kuster
CDPHE
4300 Cherry Creek Dr. South
Denver, CO 80246-1530

180600483

Trust Under The Will of Rosemary W.
Chilson, c/o Vere W. Gaynor
212 East 3rd Street
Cincinnati, OH 45202
180600483

Weld County
P. O. Box 758
Greeley, CO 80631

180600483

Kathryn Sue Yrique
5856 Ixias Lane
San Jose, CA 95124

180600483

Colo. Parks & Wildlife
Attn: Brandon Marette
6060 Broadway
Denver, CO 80216

180600483

Rusty (Russell) Varineau
2834 East Devon St.
Tucson, AZ 85716

180600483

Whiting Oil and Gas Corporation
1700 Broadway, Suite 2300
Denver, CO 80290-2300

180600483

Troy Swain
Weld County
Dept. of Planning Services
1555 North 17th Ave.
Greeley, CO 80631
180600483