

BEFORE THE OIL & GAS CONSERVATION COMMISSION
OF THE STATE OF COLORADO

IN THE MATTER OF AN APPLICATION BY
CRESCENT POINT ENERGY U.S. CORP FOR AN
ORDER ESTABLISHING AN APPROXIMATE
4280640-ACRE DRILLING AND SPACING UNIT FOR
PORTIONS OF SECTIONS 15 AND 16, TOWNSHIP 8
NORTH, RANGE 66 WEST, 6TH P.M., FOR
HORIZONTAL WELL DEVELOPMENT OF THE FORT
HAYS, CARLILE, CODELL AND NIOBRARA
FORMATIONS, UNNAMED FIELD, WELD COUNTY,
COLORADO

CAUSE NO. 535

DOCKET NO.170300137

TYPE: SPACING

SECOND THIRD AMENDED APPLICATION

Crescent Point Energy U.S. Corp, Operator No. 10520 ("CPE" or "Applicant"), by and through its attorneys, Beatty & Wozniak, P.C., respectfully submits this Amended Application to the Oil and Gas Conservation Commission of the State of Colorado ("Commission") for an order establishing an approximate **4280640**-acre drilling and spacing unit for **portions of** Sections 15 and 16, Township 8 North, Range 66 West, 6th p.m., and authorizing the drilling of eight (8) horizontal wells within the proposed unit, for the production of oil, gas and associated hydrocarbons from the Fort Hays, Carlile, Codell and Niobrara Formations. In support of its Amended Application, Applicant states and alleges as follows:

1. Applicant is a corporation duly authorized to conduct business in the State of Colorado, and has registered as an operator with the Commission.
2. Applicant owns substantial leasehold interests in the below-listed lands:

Township 8 North, Range 66 West, 6th P.M.

Section 15: **All S $\frac{1}{2}$**

Section 16: **All S $\frac{1}{2}$**

4280640 acres, more or less, Weld County, Colorado.

These lands are hereinafter referred to as the "Application Lands" and depicted in Exhibit A attached hereto.

3. On August 12, 2010, the Commission entered Order No. 535-2, which established approximate 640-acre drilling and spacing units for Sections 15 and 16, Township 8 North, Range 66 West, 6th P. M., and other lands, for the production of gas and associated hydrocarbons from the Fort Hays, Carlile, Codell and Niobrara Formations, and authorized one horizontal well in each formation, with the initial formation penetration, lateral leg, and terminus (bottomhole location) of the permitted wells no closer than 600 feet from the boundaries of the unit and the initial formation

penetration, lateral leg and terminus (bottomhole location) of the second well not closer than 1,200 feet from the first well.

4. The online records maintained by the COGCC indicate that there are no wells producing from the Fort Hays, Carlile, Codell or Niobrara Formation underlying the Application Lands.

5. Applicant requests the Commission establish the Application Lands as an approximate ~~1280640~~ 1280640-acre drilling and spacing unit for the Fort Hays, Carlile, Codell and Niobrara Formations pursuant to Rule 503.b.(1) and §34-60-116(2), C.R.S. For the Application Lands, the proposed drilling unit is not smaller than the maximum area that can be economically and efficiently drained by the horizontal wells proposed to be drilled under this Amended Application and completed in the Fort Hays, Carlile, Codell and Niobrara Formations.

6. Applicant requests it be authorized to drill and complete eight (8) horizontal wells in the approximate ~~1280640~~ 1280640-acre drilling and spacing unit proposed for the Application Lands, for the production of oil, gas and associated hydrocarbons from the Fort Hays, Carlile, Codell and Niobrara Formations, as necessary to economically and efficiently recover resources, while minimizing surface impacts, creating efficiencies for drilling and production, increasing the ultimate recovery of the reserves, preventing waste, and protecting correlative rights.

7. Applicant further requests that, for any permitted wells to be drilled under this Amended Application, the treated intervals of the wellbore should be not less than 460 feet from the outer boundaries of the proposed unit, with an inter-well setback of not less than 150 feet from the treated interval of another well producing from the same formation, unless an exception is granted by the Director.

8. The granting of this Amended Application is in accord with the Oil and Gas Conservation Act, found at §§34-60-101, *et seq.*, C.R.S., and the Commission rules.

9. Applicant states that any horizontal wells to be drilled under this Amended Application will be drilled from no more than four multi-well pads on the surface of the drilling unit, or on adjacent lands with consent of the landowner, unless an exception is granted by the Director.

10. Applicant requests that relief granted under this Amended Application should be effective on oral order by the Commission, and Applicant hereby agrees to be bound by said oral order.

11. The undersigned certifies that copies of this Amended Application will be served on each interested party as required by Rule 503.e.

WHEREFORE, Applicant respectfully requests that this matter be set for hearing, that notice be given as required by law and that upon such hearing, this Commission enter its order:

Establishing an approximate ~~1280640~~-acre drilling and spacing unit for the Application Lands, and authorizing the drilling of eight (8) horizontal wells within the unit, for the production of oil, gas and associated hydrocarbons from the Fort Hays, Carlile, Codell and Niobrara Formations, with the treated intervals of the wellbore of any permitted wells to be located not less than 460 feet from outer boundaries of the unit, with an inter-well setback of not less than 150 feet from the treated interval of another well producing from the same formation, unless an exception is granted by the Director.


For such other findings and orders as the Commission may deem proper or advisable in the premises.

DATED this 3 day of October, 2017.

Respectfully submitted,

CRESCENT POINT ENERGY U.S. CORP

By: _____



James Parrot
Jillian Fulcher
Evan Bekkedahl
Beatty & Wozniak, P.C.
Attorneys for Applicant
216 16th Street, Suite 1100
Denver, Colorado 80202
(303) 407-4499
jparrot@bwenergylaw.com
jfulcher@bwenergylaw.com
ebekkedahl@bwenergylaw.com


Address of Applicant
Crescent Point Energy U.S. Corp
555 17th Street, Suite 1800
Denver, CO 80202

VERIFICATION

STATE OF COLORADO)
) ss.
CITY AND COUNTY OF DENVER)

Thomas Abell, Landman for Crescent Point Energy U.S. Corp, upon oath deposes and says that he has read the foregoing Amended Application and that the statements contained therein are true to the best of his knowledge, information and belief.


CRESCENT POINT ENERGY U.S. CORP



Thomas Abell
Landman

Subscribed and sworn before me this 3 day of October, 2017, by Thomas Abell, Landman for Crescent Point Energy U.S. Corp.

Witness my hand and official seal.



NOTARY PUBLIC



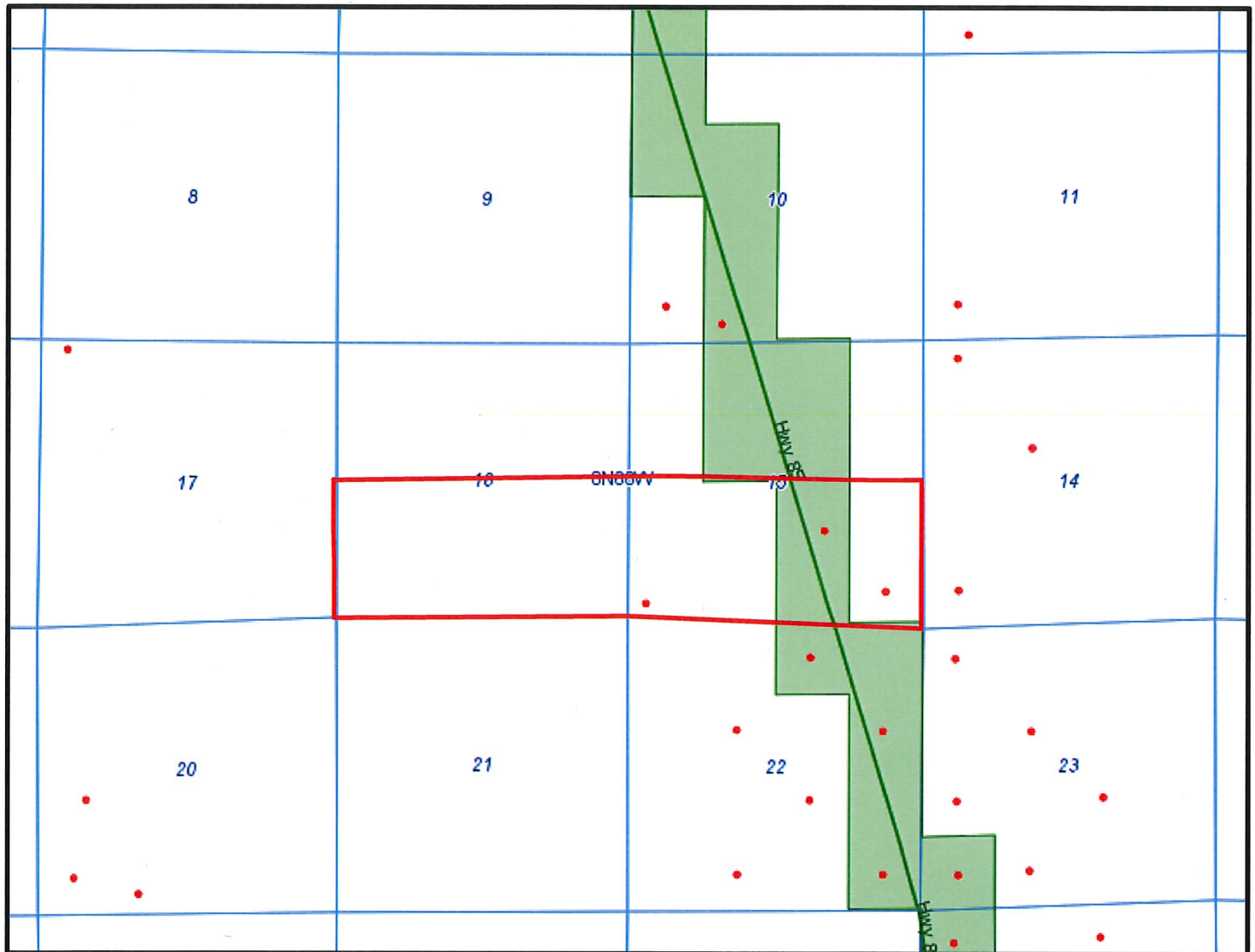
Exhibit A

Reference Map for Amended Spacing Application

Township 8 North, Range 66 West, 6th P.M.

Section 15: S½

Section 16: S½



IN THE MATTER OF AN AMENDED APPLICATION
BY CRESCENT POINT ENERGY U.S. CORP FOR AN
ORDER ESTABLISHING AN APPROXIMATE
~~1280640~~-ACRE DRILLING AND SPACING UNIT FOR
SECTIONS 15 AND 16, TOWNSHIP 8 NORTH,
RANGE 66 WEST, 6TH P.M., FOR HORIZONTAL
WELL DEVELOPMENT OF THE FORT HAYS,
CARLILE, CODELL AND NIOBRARA FORMATIONS,
UNNAMED FIELD, WELD COUNTY, COLORADO

AIDA LINDA BOWLIN
Notary Public
State of Colorado
Notary ID 19984012218
My Commission Expires May 1, 2018

EXHIBIT A

INTERESTED PARTIES

ANADARKO LAND CORP.
1201 LAKE ROBBINS DR.
THE WOODLANDS, TX 77380

UPSTREAM PETROLEUM
MANAGEMENT, INC.
7000 S. YOSEMITE ST. SUITE
290B
ENGLEWOOD, CO 80112

REEMAN FARMS, LLC
35710 WELD COUNTY ROAD 39
EATON, CO 80615

ESTATE OF JUDY LEFTWICH
CALDER
28330 TOUTANT BEAUREGARD
ROAD
BOERNE, TX 78006

RICHARD MENKIN
1800 S. GREELEY HWY.
CHEYENNE, WY 82007

ALFHILD K. DIXON
106 NORTH EAST 4TH STREET
FAIRFIELD, IL 62837

ALVA C. DAVIS
P.O. BOX 299
FAIRFIELD, IL 62837

BLACK BEAR OIL & GAS, LLC
P.O. BOX 621226
LITTLETON, CO 80162

BOMONT ENTERPRISES LLC
P.O. BOX 2243
FORT COLLINS, CO 80522-2243

CHRISTOPHER T. MEYER
4747 EL MOLINO LANE
CHINO HILLS, CA 91709

COLORADO STATE BANK AND
TRUST, AS TRUSTEE OF THE
KENT AND CAROLINE B.
RICKENBAUGH
GRANDCHILDREN'S TRUST
1600 BROADWAY
DENVER, CO 80202

DEREK A. WESSELS
15685 COUNTY ROAD 94
PIERCE, CO 80650-9706

FERRALL LEE MCCORMICK, JR.
P.O. BOX 323
MILTON, FL 32572

GARY A. HAGAN
6014 WEDGEWOOD DRIVE
MORROW, OH 45152

HARRY E. KESSENICH, JR.
333 LAKEWOOD BOULEVARD
MADISON, WI 53704

JANEENE DEELEY HAGAN
3000 HOLIDAY DRIVE
APARTMENT 1405, FT.
LAUDERDALE, FL 33316

JOAQUIN FUENTES AND
MARCELLA G. FUENTES
15503 WELD COUNTY ROAD 94
PIERCE, CO 80650

JOHN BORMAN
1126 SHERMAN
MADISON, WI 53703

JOHN W. FISH
119 MONONA AVENUE
MADISON, WI 53716

LAURENE BERGER
IRREVOCABLE TRUST UNDER
AGREEMENT FBO LAURENE
BERGER BROOKS
U.S. BANK NATIONAL
ASSOCIATION, TRUSTEE
P.O. BOX 17532
DENVER, CO 80217

ERHARD H. BUETTNER
4033 NORTH RICHLAND COURT
MILWAUKEE, WI 53211

LYLE T. PETERSON
1910 BIRGE TERRACE
MADISON, WI 53726

MARK DEELEY HAGAN
2677 BLUE RIDGE LAND
TRAVERSE CITY, MI 49684

NORMAN J. HOLTER
P.O. BOX 1678
HELENA, MT 59624

R.R. PAUNACK
COMMERCIAL STATE BANK
102 STATE STREET
MADISON, WI 53528

RODNEY C. SARCHET AND LORI
K. SARCHET
4129 SALT GRASS LANE
EVANS, CO 80620

THELMA JOHNSON
106 NORTH EAST 4TH STREET
FAIRFIELD, IL 62837

SHARON R. SCHELLER
2880 WELD COUNTY ROAD 18
LONGMONT, CO 80504

SUSAN B. SHERIDAN
1955 MOORINGLINE DRIVE
VERO BEACH, FL 32963

WINFRED SULLIVAN
6212-A LORAN STREET
ST. LOUIS, MO 63109

SYNERGY RESOURCES
CORPORATION
1625 BROADWAY, SUITE 300
DENVER, CO 80202

EXTRACTION OIL & GAS
370 17TH STREET, SUITE 5300
DENVER, CO 80202

TITAN OIL & GAS COMPANY, LLC
1801 BROADWAY, STE 500
DENVER, CO 80202

GREAT WESTERN OPERATING
COMPANY, LLC
1801 BROADWAY, STE 500
DENVER, CO 80202

WELD COUNTY, COLORADO
915 10TH STREET
P.O. BOX 758
GREELEY, CO 80632

ALICE I. SANDERS
6 CRESTMOOR DRIVE
DENVER, CO 80203

BERTHA HAMBURGER
4706 HAMPTON BOULEVARD
ST. LOUIS, MO 63109

BOLD RESOURCES, LLC
6615 WEST ROWLAND AVENUE
LITTLETON, CO 80128

CALF CREEK ROYALTY LTD
P.O. BOX 3240
MIDLAND, TX 79702

CLIFFORD R. MARTIN
10254 MAEBERN TERRACE
ST. LOUIS, MO 63127

OKREEK OIL AND GAS, LLC
999 18TH STREET
SUITE 1120S
DENVER, CO 80202

E.J. THORNTON
800 GAY BUILDING
MADISON, WI 53705

FRED A. PRAECHTER
4971 TYLER AVENUE
ST. LOUIS, MO 62837

HARRIS TRUST & SAVINGS BANK,
TRUSTEE U/W/O L.B.
STABBLEFORD, DCD
111 WEST MONROE
CHICAGO, IL 60690

HOMESTEAD MORTGAGE
COMPANY, INC.
310 DENVER CLUB BUILDING
DENVER, CO 80203

JESSIE MCCORMICK
1022 NO. 1ST STREET
BISMARCK, ND 58501

BOB G. JOHNSON
106 NORTH EAST 4TH STREET
FAIRFIELD, IL 62837

JOHN L. PETERSON
GRAND PACIFIC HOTEL
BISMARCK, ND 58503

JOY LOUISE ASH
11075 LACORE ROAD
EMPIRE, MI 49636

LBGEMS, LLC
1955 MOORINGLINE DRIVE
VERO BEACH, FL 32963

LONDEL O'NEIL WILLIAMS TRUST,
TESTAMENTARY
TRUST ESTABLISHED DECEMBER
15, 2015
1355 S. COLORADO BOULEVARD
SUITE 920, DENVER, CO 80222

M.L. FORSBERG
P.O. BOX 269
MADISON, WI 53705

MKB LAND LTD.
1024 PRUITT PLACE
TYLER, TX 75703

PATRICIA APRIL DEPLAZES
204 7TH STREET SE,
MINOT, ND 58701

ROBERT E. FISH
119 MONONA AVENUE
MADISON, WI 53716

RUSSELL D. SMOOT AND
SHIRLEY M. SMOOT
738 COLLYER STREET
LONGMONT, CO 80501

SAMUEL L. SCHELLER
14985 WELD COUNTY ROAD 94
PEIRCE, CO 80650

"STEWART FAMILY TRUST",
THOMAS LEE STEWART AND
DESSIE MADELINE RIGGS
STEWART TRUSTEES 1458 9TH
STREET GREELEY, CO 80631

W.T. GRAHAM
518 DIVISION STREET
MADISON, WI 53704

BUREAU OF LAND MANAGEMENT
3028 EAST MAIN STREET
CANON CITY, CO 81212

KENT KUSTER
OIL & GAS CONSULTANT COORDINATOR
COLORADO DEPARTMENT OF
PUBLIC HEALTH & ENVIRONMENT
4300 CHERRY CREEK DRIVE SOUTH
DENVER, CO 80246-1530

BRANDON MARETTE,
ENERGY LIAISON
COLORADO PARKS AND WILDLIFE
NORTHEAST REGION OFFICE
6060 BROADWAY
DENVER, CO 80216

TROY SWAIN
WELD COUNTY
DEPARTMENT OF PLANNING SERVICES
1555 NORTH 17TH AVENUE
GREELEY, CO 80631