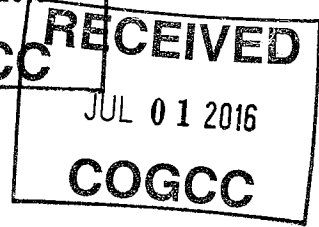
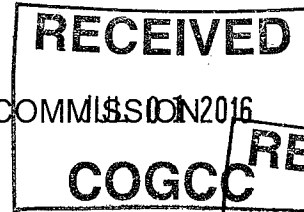


BEFORE THE OIL AND GAS CONSERVATION COMMISSION
OF THE STATE OF COLORADO



IN THE MATTER OF THE APPLICATION OF)
EXTRACTION OIL & GAS, LLC FOR AN ORDER)
VACATING ORDER NO. 467-8 AS IT APPLIES)
TO THE APPLICATION LANDS, ESTABLISHING)
AN APPROXIMATE 1,280-ACRE DRILLING)
AND SPACING UNIT AND ESTABLISHING)
WELL LOCATION RULES APPLICABLE TO)
THE DRILLING AND PRODUCING OF WELLS)
FROM THE CODELL AND NIOBRARA)
FORMATIONS COVERING SECTIONS 9 AND)
16, TOWNSHIP 1 SOUTH, RANGE 68 WEST,)
6TH P.M., WATTENBERG FIELD,)
BROOMFIELD AND ADAMS COUNTIES,)
COLORADO.)

Cause No. _____
Docket No. 160800352
Type: SPACING AND
INCREASED DENSITY

APPLICATION

Extraction Oil & Gas, LLC, Operator No. 10459 ("Applicant" or "Extraction"), by and through its attorneys, Welborn Sullivan Meck & Tooley, P.C., respectfully submits this Application to the Oil and Gas Conservation Commission of the State of Colorado ("Commission") for an order vacating Order No. 467-8 as it pertains to Sections 9 and 16, Township 1 South, Range 68 West, 6th P.M., establishing an approximate 1,280-acre drilling and spacing unit and establishing well location rules applicable to the drilling of wells and producing of oil, gas and associated hydrocarbons from the Codell and Niobrara Formations covering certain lands in Broomfield and Adams Counties, Colorado. In support of its Application, Applicant states as follows:

1. Applicant is a limited liability company duly authorized to conduct business in Colorado.
2. Applicant owns leasehold interests in the following lands ("Application Lands"):
Township 1 South, Range 68 West, 6th P.M.
Section 9: All
Section 16: All

Broomfield and Adams Counties, Colorado

A reference map of the Application Lands is attached hereto.

3. Rule 318.a. provides that a well drilled in excess of 2,500 feet in depth shall be located not less than 600 feet from any lease line, and shall be located not less than 1,200 feet from any other producible or drilling oil or gas well when drilling to the same source of supply,

unless authorized by order of the Commission upon hearing. The Application Lands are subject to this Rule for the Niobrara Formation.

4. On September 16, 1991, the Commission entered Order No. 467-8, which established that the location of all wells drilled to the "J" Sand Formation underlying areas subject to Cause No. 407 and at a legal location pursuant to Rule 318 or Cause No. 467 shall be automatically approved, without hearing, as a legal location for production from the Codell or Niobrara Formations, provided the following conditions are met: (a) the size of the voluntary unit for production from the Codell Formation is either (i) 160-acres or (ii) the same size as the unit for production from the "J" Sand Formation, with the unit for the Codell Formation not less than that prescribed by Cause No. 407; and (b) the location of the wellbore in the Codell Formation is not less than 920 horizontal feet from any existing wellbore in the Codell Formation capable of producing from such Formation and, in addition, not less than 920 horizontal feet from any proposed, permitted well for which the Codell Formation is the identified objective formation. The Application Lands are subject to this Order.

5. The Codell and Niobrara Formations are common sources of supply under the Application Lands.

6. To promote efficient drainage of the Codell and Niobrara Formations within the Application Lands and to avoid waste, the Commission should vacate Order No. 467-8 as it pertains to the Application Lands and establish an approximate 1,280-acre drilling and spacing unit covering the Application Lands described below for production of oil, gas and associated hydrocarbons from the Codell and Niobrara Formations:

Township 1 South, Range 68 West, 6th P.M.
Section 9: All
Section 16: All

7. Applicant is requesting to drill and complete up to one (1) horizontal well in the approximate 1,280-acre drilling and spacing unit described above, with the option to drill and complete up to a total of twenty (20) horizontal wells in the unit for production of oil, gas and associated hydrocarbons from the Codell and Niobrara Formations with the surface location to be located at a legal location in the above described drilling and spacing unit or on adjacent lands. Applicant further requests that the treated interval of each wellbore be no closer than 150 feet from the treated interval of any other wellbore producing from the Codell and Niobrara Formations, and no closer than 100 feet from a unit boundary unless such boundary abuts or corners lands for which the Commission has not at the time of the drilling permit application granted the right to locate the treated interval of the wellbore no closer than 100 feet from a unit boundary. If the Commission has not at the time of the drilling permit application granted to the owners of the adjacent or cornering lands the right to locate the treated interval of the wellbore no closer than 100 feet from a unit boundary, then the treated interval of the wellbore shall be located no closer than 300 feet from the unit boundary, without exception being granted by the Director.

8. The Maloney #2-16 well (API #05-001-08809) was completed on April 10, 1987, in the NWNW, Section 16, Township 1 South, Range 68 West, 6th P.M., for the development and production of, *inter alia*, the Niobrara and Codell Formations. This well is

currently producing. Applicant is the Operator of this well and Applicant plans to plug and abandon the well pursuant to the Commission Rules as soon as production is established in the requested drilling and spacing unit.

9. The WWC #2-9 well (API #05-001-09042) was spud on November 15, 1991, in the SESE, Section 9, Township 1 North, Range 68 West, 6th P.M., for the development and production of, *inter alia*, the Niobrara and Codell Formations. This well is currently producing. Applicant is the Operator of this well and Applicant plans to plug and abandon the well pursuant to the Commission Rules as soon as production is established in the requested drilling and spacing unit.

10. The Nordstrom #1-9 well (API #05-014-08671) was spud on February 1, 1985, in the SENE, Section 9, Township 1 North, Range 68 West, 6th P.M., for the development and production of, *inter alia*, the Niobrara and Codell Formations. This well is currently producing. Applicant is the Operator of this well and Applicant plans to plug and abandon the well pursuant to the Commission Rules as soon as production is established in the requested drilling and spacing unit.

11. The Nordstrom #3-9 well (API #05-014-08929) was spud on August 27, 1990, in the SENW, Section 9, Township 1 North, Range 68 West, 6th P.M., for the development and production of, *inter alia*, the Niobrara and Codell Formations. This well is currently producing. Applicant is the Operator of this well and Applicant plans to plug and abandon the well pursuant to the Commission Rules as soon as production is established in the requested drilling and spacing unit.

12. Applicant requests authority to drill only those wells necessary to determine the well density which allows the most efficient drainage of the Codell and Niobrara Formations, prevents waste, does not adversely affect correlative rights, and assures the greatest ultimate recovery of oil, gas and associated hydrocarbon substances from the Codell and Niobrara Formations. The drilling and spacing units are not smaller than the maximum area that can be economically and efficiently drained by the proposed wells in such drilling and spacing unit. Applicant further maintains that wells drilled in the drilling and spacing unit will have no adverse effect on correlative rights of adjacent owners.

13. The names and addresses of the interested parties according to the information and belief of the Applicant are set forth in Exhibit A attached hereto and made a part hereof, and the undersigned certifies that copies of the original Application shall be served on each interested party as required by Rule 503.e., 507.b.(1), and 507.b.(5).

WHEREFORE, Applicant respectfully requests that this matter be set for hearing, that notice be given as required by law and that, upon such hearing, this Commission enter its order consistent with Applicant's proposals as set forth above.

Dated this 30th day of June, 2016

Respectfully submitted,
WELBORN SULLIVAN MECK & TOOLEY, P.C.

By: _____


Joseph C. Pierzchala
Chelsey J. Russell
Welborn Sullivan Meck & Tooley, P.C.
Attorneys for Applicant
1125 - 17th Street, Suite 2200
Denver, CO 80202
303-830-2500

Applicant's Address:

Extraction Oil & Gas
370 17th Street, Suite 5300
Denver, CO 80202

Attn: Jason R. Lowrey, Senior Landman
Phone: 720-481-2371

VERIFICATION

STATE OF COLORADO)
) ss.
CITY & COUNTY OF DENVER)

Jason R. Lowrey, Senior Landman with Extraction Oil & Gas, LLC, upon oath deposes and says that he has read the foregoing Application and that the statements contained therein are true to the best of his knowledge, information and belief.

EXTRACTION OIL & GAS, LLC



Jason R. Lowrey, Senior Landman

Subscribed and sworn to before me this 30th day of June, 2016, by Jason R. Lowrey, Senior Landman for Extraction Oil & Gas, LLC.

Witness my hand and official seal.



Notary Public
My Commission Expires: 8/17/2018

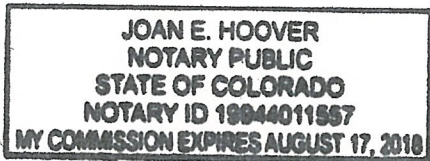


EXHIBIT A

INTERESTED PARTIES

Erika Delaney Lew
City and County of Broomfield
One DesCombes Drive
Broomfield, CO 80020

Jennifer Rutter
Adams County
Community & Economic Development
4300 South Adams County Pkwy,
Brighton, CO 80601-8218

Colorado Department of Public Health and
Environment
Attn: Kent Kuster, Oil and Gas Liaison
4300 Cherry Creek Dr. South
Denver, CO 80246-1530

Colorado Division of Wildlife
Northeast Region Office
6060 Broadway
Denver, CO 80216

[Intentionally left blank, Exhibit A continued on next page.]

EXHIBIT A

SECTIONS 9 and 16, TOWNSHIP 1 SOUTH, RANGE 68 WEST, 6TH P.M.

WORKING INTEREST OWNERS

Extraction Oil & Gas, LLC

Kevin O. Butler and Associates, Inc.

Martin Exploration Management Company

UNLEASED MINERAL OWNERS

Kent D Kettering and Patricia
A. Kettering, Husband and
Wife

Joyce D. Lang, Personal
Representative of the Estate
of Donald A. Lang, deceased
(88-PR-6, Jefferson County,
Colorado)

Wallace Hyron Lang

"Estate of Marvin V. Lang,
deceased (Per unofficial
death record obituary)"

Rebecca Lynn Straughan

Eleanor May Shotton

Harriet Jean McGuire

Beverly Ann Edmond

Breck Torell Higgins

Dawn Marie Basko

Joyce D. Lang, Personal
Representative of the Estate
of Anna Selma Lang,
deceased (92-PR-774, Denver
County, Colorado)

Viet Hoang

Lisa Duke Carlson

Jeanie D. Carlson

"North Huron, Ltd.

Gale T. Weidner, Jr., General
Partner"

Emily Robinson

The Robert L. Robinson and
Emily Robinson Family
Bypass Trust Created Under
the Robert L. Robinson and
Emily Robinson Trust, U.A.D.
December 2, 1996

Clifford R. Schertz Living
Trust, dated 6/13/2007

Nadine I. Schertz Living Trust,
dated 6/13/2007

Robert A. Hirneisen and
Ramonda S. Hirneisen, Joint
Tenants

Alvin D. Ehmen and Reva J.
Ehmen, Joint Tenants

Estate of Louis J. DiPace,
deceased

Richard W. Somers and
Janice E. Somers, Joint
Tenants

Bradley J. Peters and Sammie
F. Peters, Joint Tenants

Virginia Lee Greenwalt-
Belmain, Trustee of the
Robert Henry Belmain Tax
Exemption Trust established
3/25/1997, created under
the Robert Henry Belmain
Revocable Trust dated
7/23/1994

Chester L. Simcik, Sr. and
Adrienne R. Simcik, Joint
Tenants

"John B. Hosking and Julie A. Hosking, Joint Tenants

Beneficiaries include: Joanne Marie Bila (First), Taylor May Hosking and Chelsea Ann Hosking (Second)"

Daniel K. Organ and Connie C. Organ, Joint Tenants

Richard J. Rush and Monna Lora Rush, Joint Tenants

Justin D. Antus

Jeffrey Seger and Kristin R. Seger, Joint Tenants

David Talder

Myra Talder

The Gloria A. Royce Trust dated February 26, 2016

City of Westminster

John Jay Menger and Mary F. Menger, Joint Tenants

The LPL Family Trust dated 5/20/2015

Danny L. Prentice and Lea Ann Prentice, Joint Tenants

Mary J. Chopyak

J. Eddale Bulkley and Marlowe D. Bulkley, Joint Tenants

Lorin P. Marco and Jill Anne Stone Marco, Joint Tenants

Harry R. Stone and Virginia Elaine Stone, Joint Tenants

Angelo R. Ortiz and Jamie L. Ortiz, Joint Tenants

Randy L. Bartholomew and Beverly L. Bartholomew, Joint Tenants

The Brown Family Revocable Trust dated 6/23/1998

Estate of Kenneth B. Stone, deceased

The Nguyen Hoang Family Trust dated June 2, 2015

Hulstrom Family Property, LLC

Estate of Edna Mae Hulstrom, deceased (10/17/1999)

Adams County

Edith Jean Chavers

Jared K. Melius and Jan Melius, Joint Tenants

Henry Sahlieh and Valerie A. Sahlieh, Joint Tenants

James L. Scott and Wanda L. Scott, Joint Tenants

Connie L. Reeves

Karen Fay Tellinger

Scott L. Robinson and Barbara A. Robinson, Joint Tenants

Kelly Robinson and Sandra E. Robinson, Joint Tenants

Donald W. Hedenskog and Marietta E. Hedenskog, Joint Tenants

"BJJ Properties, LLC

Brian Carr, Managing Member"

City of Westminster

Peter L. Poses

Brodie Kirby and Andrea R. Kirby, Joint Tenants

Jerry W. Anderson (surviving Joint Tenant and son of Eunice Anderson, dec.)

Kevin Van Doren and Lovonda Van Doren, Joint Tenants

Suncha Faussett

Robert H. Chadwick and Janet C. Chadwick, Joint Tenants

John D. Oakley

Luis M. Silva and Elsa Silva, Joint Tenants

William E. Wall and Lynn R. Wall, Joint Tenants

David A. Ray and Belinda S. Ray, Joint Tenants

Angela R. Perruzza and Steve C. Perruzza, Joint Tenants

Kenneth Christgen and Joan Greer-Hill, Joint Tenants

James Depaul and Teresa L. Depaul, Joint Tenants

Michael McCord and Amber McCord, Joint Tenants

Michael Hodges and Nancy Hodges, Joint Tenants

Brian W. Lawrence and Bonita B. Lawrence, Joint Tenants

Steven Russell and Donna Russell, Joint Tenants

Diana K. Tuttle

Paul W. Ficken and Ruth Ann Ficken, Joint Tenants

Garry T. Anderson and Janet L. Anderson, Joint Tenants

Joseph Kensil

Gary L. Gaglia and Leona Gaglia, Joint Tenants

John P. Casey and Erin M. Casey, Joint Tenants

Todd McKenney and Andrea McKenney, Joint Tenants

David L. Malysa and Jacqueline A. Daily Malysa, Joint Tenants

Larry F. Nussbaumer and Mary Ann Nussbaumer, Joint Tenants

Matthew Otness and Annika H. Otness, Joint Tenants

Bill T. Maypole and Joanne L. Maypole, Joint Tenants

Terry D. Bender and Julanne R. Bender, Joint Tenants

Larry D. Wambolt and Julie M. Wambolt, Joint Tenants

Michael Sandstrum and Kathleen Sandstrum, Joint Tenants

Reagan Goodnight

Dorothy C. Rivera

Silver Oaks Homeowners Association

Jalal Fakharzadeh

Philip S. James II and Kelly A. Steck-James, Joint Tenants

Deloris A. Pitard

Richard W. Somers and Janice E. Somers, Joint Tenants

Joshua Ryan Churchley and Whitney Rae Churchley, Joint Tenants

Joseph Andrew Legare

Jean K. Troutman

Margaret B. Kefalas

City of Westminster

Ronald G. Hill and Mitzie E. Hill, Joint Tenants

Christina A. Wagner and Robert R. Wagner, Joint Tenants

Patrick A. Tyler and Kozue K. Tyler and Patricia L. Tyler, Joint Tenants

5

4

3

NWNW

NENW

NWNE

NENE

SWNW

SENW

SWNE

SENE

9

8

NWSW

NESW

NWSE

NESE

10

SWSW

SESW

SWSE

SESE

1S 68W

NWNW

NENW

NWNE

NENE

17

SWNW

SENW

SWNE

SENE

16

15

NWSW

NESW

NWSE

NESE

SWSW

SESW

SWSE

SESE

20

21

22



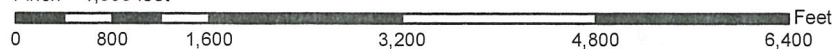
UNITED SOUTH
PROPOSED
SPACING UNIT

DATE: 6/13/2016 PRJ: GCS NAD83
SCALE: 1:19,200 AUTHOR: ECP

 Proposed Spacing Unit  Quarter/Quarter Section Grid



1 inch = 1,600 feet



BEFORE THE OIL AND GAS CONSERVATION COMMISSION
OF THE STATE OF COLORADO

IN THE MATTER OF THE APPLICATION OF)
EXTRACTION OIL & GAS, LLC FOR AN ORDER)
VACATING ORDER NO. 467-8 AS IT APPLIES)
TO THE APPLICATION LANDS, ESTABLISHING)
AN APPROXIMATE 1,280-ACRE DRILLING)
AND SPACING UNIT AND ESTABLISHING)
WELL LOCATION RULES APPLICABLE TO)
THE DRILLING AND PRODUCING OF WELLS)
FROM THE CODELL AND NIOBRARA)
FORMATIONS COVERING SECTIONS 9 AND)
16, TOWNSHIP 1 SOUTH, RANGE 68 WEST,)
6TH P.M., WATTENBERG FIELD,)
BROOMFIELD AND ADAMS COUNTIES,)
COLORADO.)

Cause No. ____
Docket No. 160800352
Type: SPACING AND
INCREASED DENSITY

AFFIDAVIT OF MAILING

STATE OF COLORADO §
CITY AND COUNTY OF DENVER §

I, Chelsey J. Russell, of lawful age, and being first duly sworn upon my oath, state and declare:

That I am the attorney for Extraction Oil & Gas, LLC and that on or before July 8, 2016, I caused a copy of the attached Application to be deposited in the United States mail, postage prepaid, addressed to the parties on the Exhibit A to the Application.

Chelsey J. Russell
Chelsey J. Russell

Subscribed and sworn to before me July 8, 2016

Witness my hand and official seal.

MELISSA A. MORMAN
NOTARY PUBLIC
STATE OF COLORADO
NOTARY ID 19894012434
MY COMMISSION EXPIRES AUGUST 29, 2017

Melissa A. Morman
Notary Public
My commission expires: 8/29/2017

Badger J - Interested Parties List

Sections 9 and 16, Township 1 South, Range 68 West, Adams/Broomfield County, CO.

April 29, 2016

Working Interest Owner / Unleased Mineral Owner	Street Address	City	State	Zip Code
Kent D Kettering and Patricia A. Kettering, Husband and Wife	1265 W. 156th Avenue	Broomfield	CO	80020
Joyce D. Lang, Personal Representative of the Estate of Donald A. Lang, deceased (88- PR-6, Jefferson County, Colorado)	Possible Address: 43 Mt. Evans Blvd.	Pine	Colorado	80470
Wallace Hyron Lang	5277 Old Moss Lane	Granite Bay	California	95746
Estate of Marvin V. Lang, deceased (Per unofficial death record obituary)	162 Helena Circle	Lone Tree,	Colorado	80124
Rebecca Lynn Straughan	1223 South Marshall Court	Lakewood	Colorado	80232
Eleanor May Shotton	2629 Ruddy Ridge Dr	High Ridge	Missouri	63049
Harriet Jean McGuire	2017 102nd Ave	Denver	Colorado	80260
Beverly Ann Edmond	2063 NW 57th Ct	Ocala	Florida	34482
Breck Torell Higgins	3841 Calle Poco	Laveen	Arizona	85339
Dawn Marie Basko	4379 South Yank Street	Morrison	Colorado	80465
Joyce D. Lang, Personal Representative of the Estate of Anna Selma Lang, deceased (92- PR-774, Denver County, Colorado)	Possible Address: 43 Mt. Evans Blvd.	Pine	Colorado	80470
Viet Hoang	14678 Pecos Street	Westminster	Colorado	80023

Badger J - Interested Parties List

Sections 9 and 16, Township 1 South, Range 68 West, Adams/Broomfield County, CO.

April 29, 2016

Working Interest Owner / Unleased Mineral Owner	Street Address	City	State	Zip Code
Lisa Duke Carlson	PO Box 247 13500 York Street	Eastlake Thornton	Colorado	80614 80241
Jeanie D. Carlson	PO Box 247 13500 York Street	Eastlake Thornton	Colorado	80614 80241
North Huron, Ltd. Gale T. Weidner, Jr., General Partner	14 N. Quince St. Denver, CO 80230	Denver	Colorado	80230
Emily Robinson	14535 Lipan St	Broomfield	Colorado	80023
The Robert L. Robinson and Emily Robinson Family Bypass Trust Created Under the Robert L. Robinson and Emily Robinson Trust, U.A.D. December 2, 1996	1249 Walnut Street	Brighton	Colorado	80601
Clifford R. Schertz Living Trust, dated 6/13/2007	14829 Pecos Street	Broomfield	Colorado	80023
Nadine I. Schertz Living Trust, dated 6/13/2007	14829 Pecos Street	Broomfield	Colorado	80023
Robert A. Hirneisen and Ramonda S. Hirneisen, Joint Tenants	P.O. Box 160	Jacksonville	Alabama	36265
Alvin D. Ehmen and Reva J. Ehmen, Joint Tenants	14581 Tejon Street	Broomfield	Colorado	80023

Badger J - Interested Parties List

Sections 9 and 16, Township 1 South, Range 68 West, Adams/Broomfield County, CO.

April 29, 2016

Working Interest Owner / Unleased Mineral Owner	Street Address	City	State	Zip Code
Estate of Louis J. DiPace, deceased	427 Bow Lane	Middletown	Connecticut	06457
Richard W. Somers and Janice E. Somers, Joint Tenants	14650 Tejon Street	Broomfield	Colorado	80023
Bradley J. Peters and Sammie F. Peters, Joint Tenants	1357 King Lake	Broomfield	Colorado	80020
Virginia Lee Greenwalt-Belmain, Trustee of the Robert Henry Belmain Tax Exemption Trust established 3/25/1997, created under the Robert Henry Belmain Revocable Trust dated 7/23/1994	14561 Tejon Street	Broomfield	Colorado	80023
Chester L. Simcik, Sr. and Adrienne R. Simcik, Joint Tenants	1004 Blackman Ct	Hutto	Texas	78634
John B. Hosking and Julie A. Hosking, Joint Tenants Beneficiaries include: Joanne Marie Bila (First), Taylor May Hosking and Chelsea Ann Hosking (Second)	12348 Milwaukee Ct	Thornton	Colorado	80241
Daniel K. Organ and Connie C. Organ, Joint Tenants	5560 Cody Ct	Arvada	Colorado	80002
Richard J. Rush and Monna Loray Rush, Joint Tenants	14570 Zuni Street	Broomfield	Colorado	80023
Justin D. Antus	14580 Zuni Street	Broomfield	Colorado	80023
Jeffrey Seger and Kristin R. Seger, Joint Tenants	14530 Zuni Street	Broomfield	Colorado	80023
David Talder	738 Gold Way	Superior	Colorado	80027

Badger J - Interested Parties List

Sections 9 and 16, Township 1 South, Range 68 West, Adams/Broomfield County, CO.

April 29, 2016

Working Interest Owner / Unleased Mineral Owner	Street Address	City	State	Zip Code
Myra Talder	738 Gold Way	Superior	Colorado	80027
The Gloria A. Royce Trust dated February 26, 2016	2893 W. 132nd Avenue	Broomfield	Colorado	80020
City of Westminster	4800 W. 92nd Avenue	Westminster	Colorado	80031
John Jay Menger and Mary F. Menger, Joint Tenants	P.O. Box 597	Silverthorne	Colorado	80498
The LPL Family Trust dated 5/20/2015	14640 Zuni Street	Broomfield	Colorado	80023
Danny L. Prentice and Lea Ann Prentice, Joint Tenants	14600 Zuni Street	Broomfield	Colorado	80023
Mary J. Chopyak	2225 West 144th Avenue	Broomfield	Colorado	80023
J. Eddale Bulkley and Marlowe D. Bulkley, Joint Tenants	14480 Zuni Street	Broomfield	Colorado	80023
Lorin P. Marco and Jill Anne Stone Marco, Joint Tenants	2195 W. 144th Avenue	Broomfield	Colorado	80023
Harry R. Stone and Virginia Elaine Stone, Joint Tenants	14481 Tejon St	Broomfield	Colorado	80023
Angelo R. Ortiz and Jamie L. Ortiz, Joint Tenants	2185 W. 144th Avenue	Broomfield	Colorado	80023
Randy L. Bartholomew and Beverly L. Bartholomew, Joint Tenants	14451 Tejon St	Broomfield	Colorado	80023
The Brown Family Revocable Trust dated 6/23/1998	2155 W. 144th Avenue	Broomfield	Colorado	80023
Estate of Kenneth B. Stone, deceased	860 W. 70th Place	Denver	Colorado	80221
The Nguyen Hoang Family Trust dated June 2, 2015	14678 Pecos Street	Westminster	Colorado	80023

Badger J - Interested Parties List

Sections 9 and 16, Township 1 South, Range 68 West, Adams/Broomfield County, CO.

April 29, 2016

Working Interest Owner / Unleased Mineral Owner	Street Address	City	State	Zip Code
Hulstrom Family Property, LLC	1501 W 152nd Avenue	Broomfield	Colorado	80023
Estate of Edna Mae Hulstrom, deceased (10/17/1999)	1501 W. 152nd Avenue	Broomfield	Colorado	80023
Adams County	4430 So Adams County Parkway	Brighton	Colorado	80601
Edith Jean Chavers	14211 County Road 22	Fort Lupton	Colorado	80621
Jared K. Melius and Jan Melius, Joint Tenants	14781 Huron Street	Broomfield	Colorado	80023
Henry Sahlieh and Valerie A. Sahlieh, Joint Tenants	14741 Huron Street	Broomfield	Colorado	80020
James L. Scott and Wanda L. Scott, Joint Tenants	14721 Huron Street	Broomfield	Colorado	80020
Connie L. Reeves	14701 Huron Street	Broomfield	Colorado	80020
Karen Fay Tellingier	10750 E. 155th Place	Brighton	Colorado	80602
Scott L. Robinson and Barbara A. Robinson, Joint Tenants	PO Box 940	Broomfield	Colorado	80023
Kelly Robinson and Sandra E. Robinson, Joint Tenants	14535 Lipan Street	Broomfield	Colorado	80020
Donald W. Hedenskog and Marietta E. Hedenskog, Joint Tenants	6291 Baum St	Frederick	Colorado	80530
BJJ Properties, LLC Brian Carr, Managing Member	401 E. 134th Avenue	Thornton	Colorado	80241
City of Westminster	4800 W. 92nd Avenue	Westminster	Colorado	80031

Badger J - Interested Parties List

Sections 9 and 16, Township 1 South, Range 68 West, Adams/Broomfield County, CO.

April 29, 2016

Working Interest Owner / Unleased Mineral Owner	Street Address	City	State	Zip Code
Peter L. Poses	1341 W. 144th Avenue	Broomfield	Colorado	80023
Brodie Kirby and Andrea R. Kirby, Joint Tenants	1381 W. 144th Avenue	Westminster	Colorado	80023
Jerry W. Anderson (surviving Joint Tenant and son of Eunice Anderson, dec.)	1541 W. 144th Avenue	Westminster	Colorado	80023
Kevin Van Doren and Lovonda Van Doren, Joint Tenants	2 Addison Court	Mansfield	Texas	76063
Suncha Faussett	Possible Address: 11663	Northglenn	Colorado	80233
Robert H. Chadwick and Janet C. Chadwick, Joint Tenants	14550 Pecos Street	Westminster	Colorado	80023
John D. Oakley	14510 Pecos Street	Westminster	Colorado	80023
Luis M. Silva and Elsa Silva, Joint Tenants	14560 Pecos Street	Westminster	Colorado	80023
William E. Wall and Lynn R. Wall, Joint Tenants	14790 Pecos Street	Westminster	Colorado	80023
David A. Ray and Belinda S. Ray, Joint Tenants	14770 Pecos Street	Westminster	Colorado	80023
Angela R. Perruzza and Steve C. Perruzza, Joint Tenants	14750 Pecos Street	Westminster	Colorado	80023
Kenneth Christgen and Joan Greer-Hill, Joint Tenants	14730 Pecos Street	Westminster	Colorado	80023
James Depaul and Teresa L. Depaul, Joint Tenants	14710 Pecos Street	Westminster	Colorado	80023
Michael McCord and Amber McCord, Joint Tenants	14690 Pecos Street	Westminster	Colorado	80023

Badger J - Interested Parties List

Sections 9 and 16, Township 1 South, Range 68 West, Adams/Broomfield County, CO.

April 29, 2016

Working Interest Owner / Unleased Mineral Owner	Street Address	City	State	Zip Code
Michael Hodges and Nancy Hodges, Joint Tenants	14666 Pecos Street	Westminster	Colorado	80023
Brian W. Lawrence and Bonita B. Lawrence, Joint Tenants	14654 Pecos Street	Westminster	Colorado	80023
Steven Russell and Donna Russell, Joint Tenants	14611 Pecos Street	Westminster	Colorado	80023
Diana K. Tuttle	14623 Pecos Street	Westminster	Colorado	80023
Paul W. Ficken and Ruth Ann Ficken, Joint Tenants	14635 Pecos Street	Westminster	Colorado	80023
Garry T. Anderson and Janet L. Anderson, Joint Tenants	14647 Pecos Street	Westminster	Colorado	80023
Joseph Kensil	14659 Pecos Street	Broomfield	Colorado	80023
Gary L. Gaglia and Leona Gaglia, Joint Tenants	14671 Pecos Street	Westminster	Colorado	80023
John P. Casey and Erin M. Casey, Joint Tenants	14683 Pecos Street	Westminster	Colorado	80023
Todd McKenney and Andrea McKenney, Joint Tenants	14695 Pecos Street	Westminster	Colorado	80023
David L. Malysa and Jacqueline A. Daily Malysa, Joint Tenants	14715 Pecos Street	Westminster	Colorado	80023
Larry F. Nussbaumer and Mary Ann Nussbaumer, Joint Tenants	14735 Pecos Street	Westminster	Colorado	80023
Matthew Otness and Annika H. Otness, Joint Tenants	14755 Pecos Street	Westminster	Colorado	80023
Bill T. Maypole and Joanne L. Maypole, Joint Tenants	14775 Pecos Street	Westminster	Colorado	80023
Terry D. Bender and Julanne R. Bender, Joint Tenants	14795 Pecos Street	Westminster	Colorado	80023

Badger J - Interested Parties List

Sections 9 and 16, Township 1 South, Range 68 West, Adams/Broomfield County, CO.

April 29, 2016

Working Interest Owner / Unleased Mineral Owner	Street Address	City	State	Zip Code
Larry D. Wambolt and Julie M. Wambolt, Joint Tenants	14805 Pecos Street	Westminster	Colorado	80023
Michael Sandstrum and Kathleen Sandstrum, Joint Tenants	14276 McKay Park Cr	Broomfield	Colorado	80023
Reagan Goodnight	14817 Pecos Street	Broomfield	Colorado	80023
Dorothy C. Rivera	14823 Pecos Street	Westminster	Colorado	80023
Silver Oaks Homeowners Association	14659 Pecos Street	Broomfield	Colorado	80023
Jalal Fakharzadeh	275 S Ivy St	Denver	Colorado	80224
Philip S. James II and Kelly A. Steck-James, Joint Tenants	14730 Tejon Street	Broomfield	Colorado	80023
Deloris A. Pitard	14800 Tejon Street	Broomfield	Colorado	80023
Richard W. Somers and Janice E. Somers, Joint Tenants	14650 Tejon Street	Broomfield	Colorado	80023
Joshua Ryan Churchley and Whitney Rae Churchley, Joint Tenants	14640 Tejon Street	Broomfield	Colorado	80023
Joseph Andrew Legare	4356 W. 118th Place	Westminster	Colorado	80031
Jean K. Troutman	14540 Tejon Street	Broomfield	Colorado	80023
Margaret B. Kefalas	14470 Tejon Street	Broomfield	Colorado	80023
City of Westminster	4800 W. 92nd Avenue	Westminster	Colorado	80031
Ronald G. Hill and Mitzie E. Hill, Joint Tenants	9689 Gilpin St	Thornton	Colorado	80229
Christina A. Wagner and Robert R. Wagner, Joint Tenants	1805 W. 144th Avenue	Broomfield	Colorado	80023
Patrick A. Tyler and Kozue K. Tyler and Patricia L. Tyler, Joint Tenants	1805 W. 144th Avenue	Broomfield	Colorado	80023

Badger J - Interested Parties List

Sections 9 and 16, Township 1 South, Range 68 West, Adams/Broomfield County, CO.

April 29, 2016

Working Interest Owner / Unleased Mineral Owner	Street Address	City	State	Zip Code
Kevin O. Butler and Associates, Inc.	P.O. Box 1171	Midland	Texas	79702
Kevin O. Butler and Associates, Inc.	P.O. Box 1171	Midland	Texas	79702
Kevin O. Butler and Associates, Inc.	P.O. Box 1171	Midland	Texas	79702
Kevin O. Butler and Associates, Inc.	P.O. Box 1171	Midland	Texas	79702
Extraction Oil and Gas, LLC	370 17th St, Ste 5300	Denver	CO	80202
Extraction Oil and Gas, LLC	370 17th St, Ste 5300	Denver	CO	80202
Extraction Oil and Gas, LLC	370 17th St, Ste 5300	Denver	CO	80202
Extraction Oil and Gas, LLC	370 17th St, Ste 5300	Denver	CO	80202

Badger J - Interested Parties List

Sections 9 and 16, Township 1 South, Range 68 West, Adams/Broomfield County, CO.

April 29, 2016

Working Interest Owner / Unleased Mineral Owner	Street Address	City	State	Zip Code
Extraction Oil and Gas, LLC	370 17th St, Ste 5300	Denver	CO	80202
Extraction Oil and Gas, LLC	370 17th St, Ste 5300	Denver	CO	80202
Martin Exploration Management Company	4501 W. 127th Street	Alsip	Illinois	60803
Extraction Oil and Gas, LLC	370 17th St, Ste 5300	Denver	CO	80202
Extraction Oil and Gas, LLC	370 17th St, Ste 5300	Denver	CO	80202
Extraction Oil and Gas, LLC	370 17th St, Ste 5300	Denver	CO	80202
Extraction Oil and Gas, LLC	370 17th St, Ste 5300	Denver	CO	80202
Extraction Oil and Gas, LLC	370 17th St, Ste 5300	Denver	CO	80202
Extraction Oil and Gas, LLC	370 17th St, Ste 5300	Denver	CO	80202
Extraction Oil and Gas, LLC	370 17th St, Ste 5300	Denver	CO	80202
Extraction Oil and Gas, LLC	370 17th St, Ste 5300	Denver	CO	80202