



Radial Cement Bond
Gamma Ray
Casing Collar Log

Company		TEP Rocky Mountain LLC	
Well		Federal WMC 531-20	
Field		Rulison	
County		Garfield	
State		Colorado	
Company		TEP Rocky Mountain LLC	
Well		Federal WMC 531-20	
Field		Rulison	
County		Garfield	
State		Colorado	
Location:		API # : 05-045-24498	
SEC 17 TWP 7S RGE 93W		Other Services	
Permanent Datum		Ground Level	
Log Measured From		Kelly Bushing	
Drilling Measured From		Kelly Bushing	
Elevation		8868 FT	
K.B. 8898 FT		D.F. 8898 FT	
G.L. 8868 FT			
Date		03-JAN-2023	
Run Number		One	
Depth Driller		11160 FT	
Depth Logger		11058 FT	
Bottom Logged Interval		11050 FT	
Top Log Interval		Surface	
Open Hole Size		8.75"	
Type Fluid		Water	
Density / Viscosity		8.34 Lb/Gal	
Max. Recorded Temp.		260°F	
Estimated Cement Top		See Log	
Time Well Ready		ROA	
Time Logger on Bottom		13:00	
Equipment Number		8045	
Location		Grand Junction	
Recorded By		P. Edwards	
Witnessed By		D. Welsh	
Borehole Record		Tubing Record	
Run Number		Bit	
From		To	
Size		Weight	
From		To	
Casing Record		Size	
Surface String		9-5/8"	
Prot. String		36	
Production String		4-1/2"	
Liner		11.6	
		Surface	
		11160 FT	

<<< Fold Here >>>

All interpretations are opinions based on inferences from electrical or other measurements and we cannot and do not guarantee the accuracy or correctness of any interpretation, and we shall not, except in the case of gross or willful negligence on our part, be liable or responsible for any loss, costs, damages, or expenses incurred or sustained by anyone resulting from any interpretation made by any of our officers, agents or employees. These interpretations are also subject to our general terms and conditions set out in our current Price Schedule.

Comments

Log is correlated to 30' K.B.
Marker joint logged @ 6583 FT - 6593 FT
Log ran with 0 PSI at surface

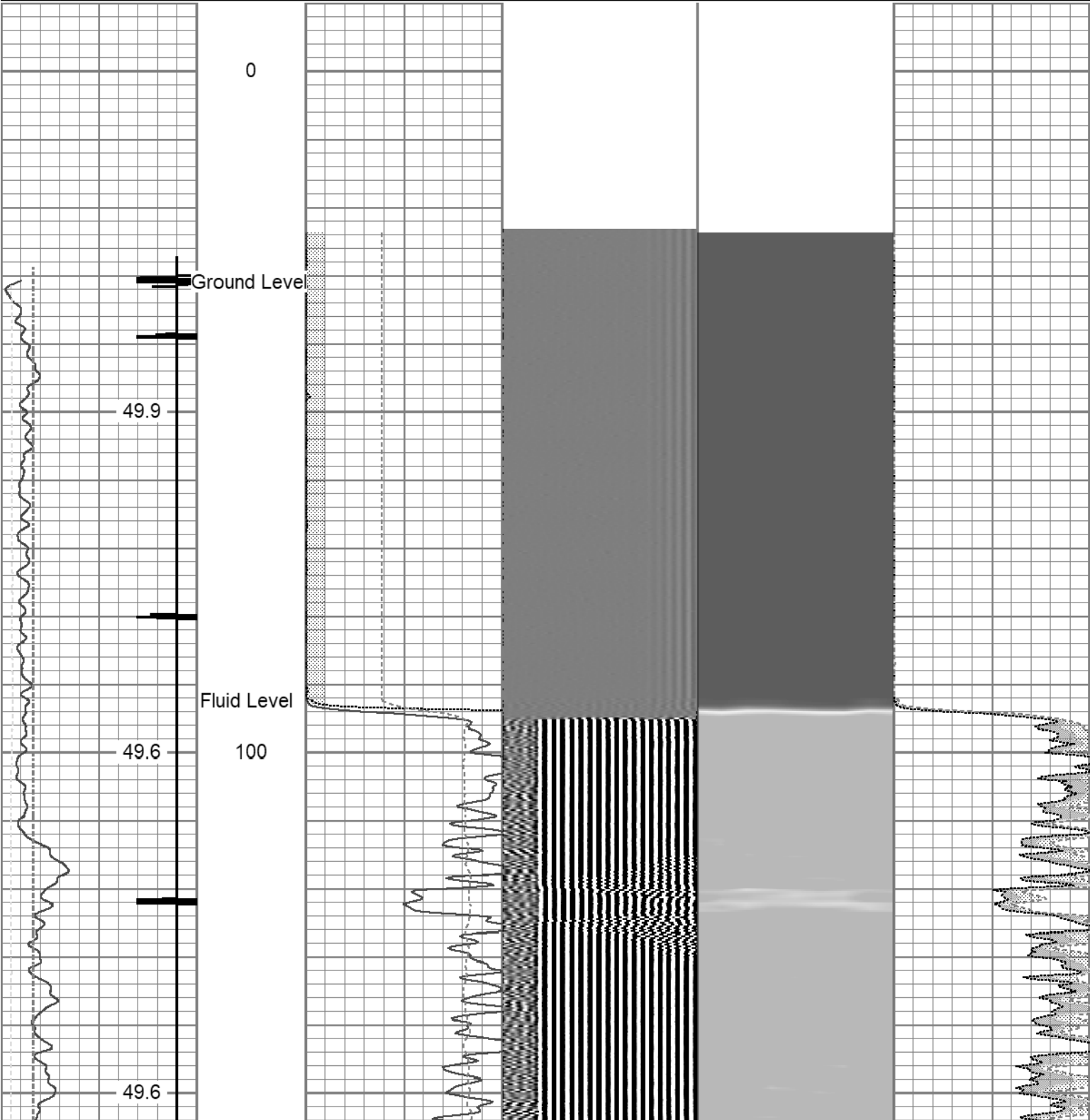
Thank you for choosing The Wireline Group!

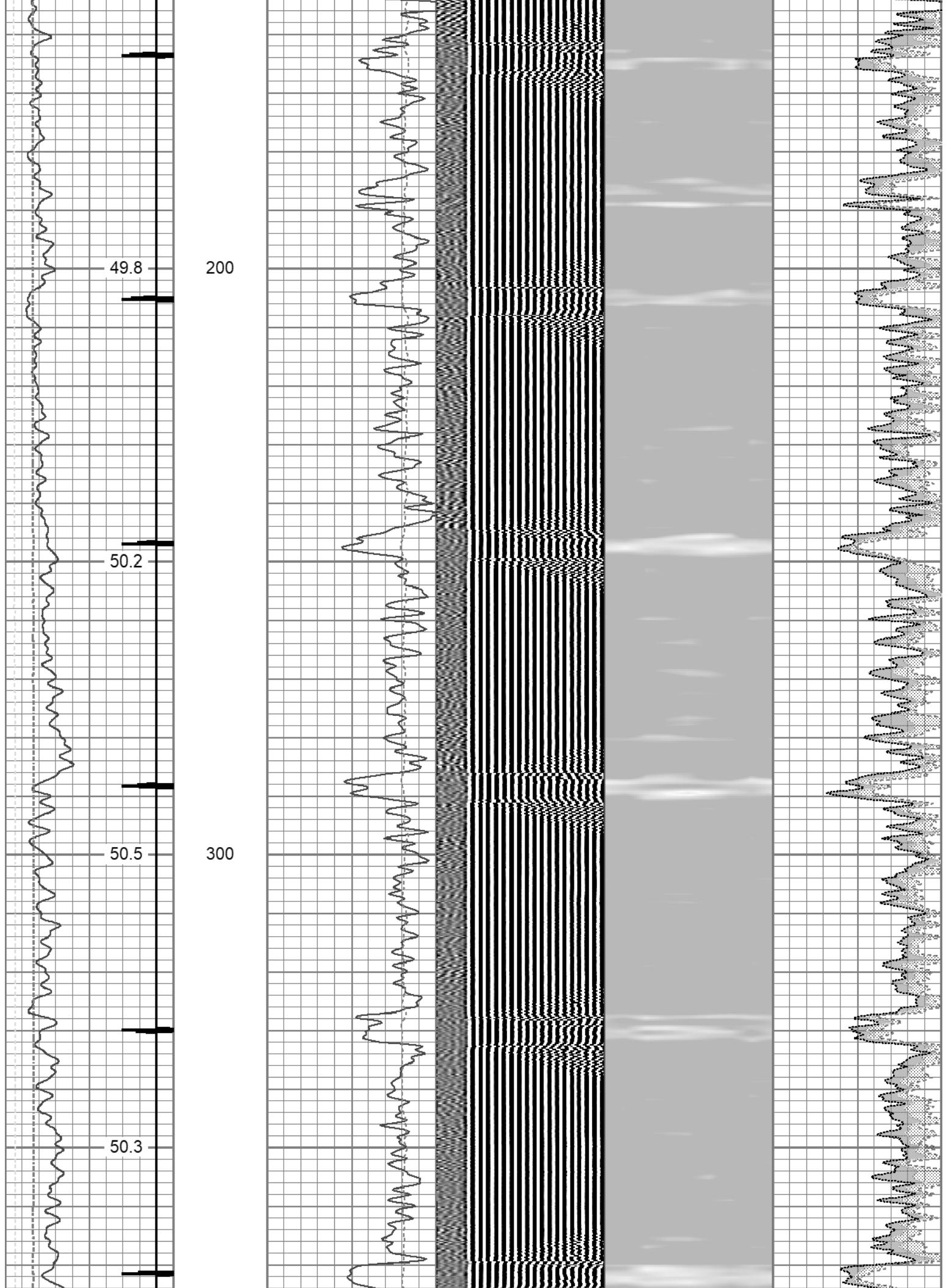


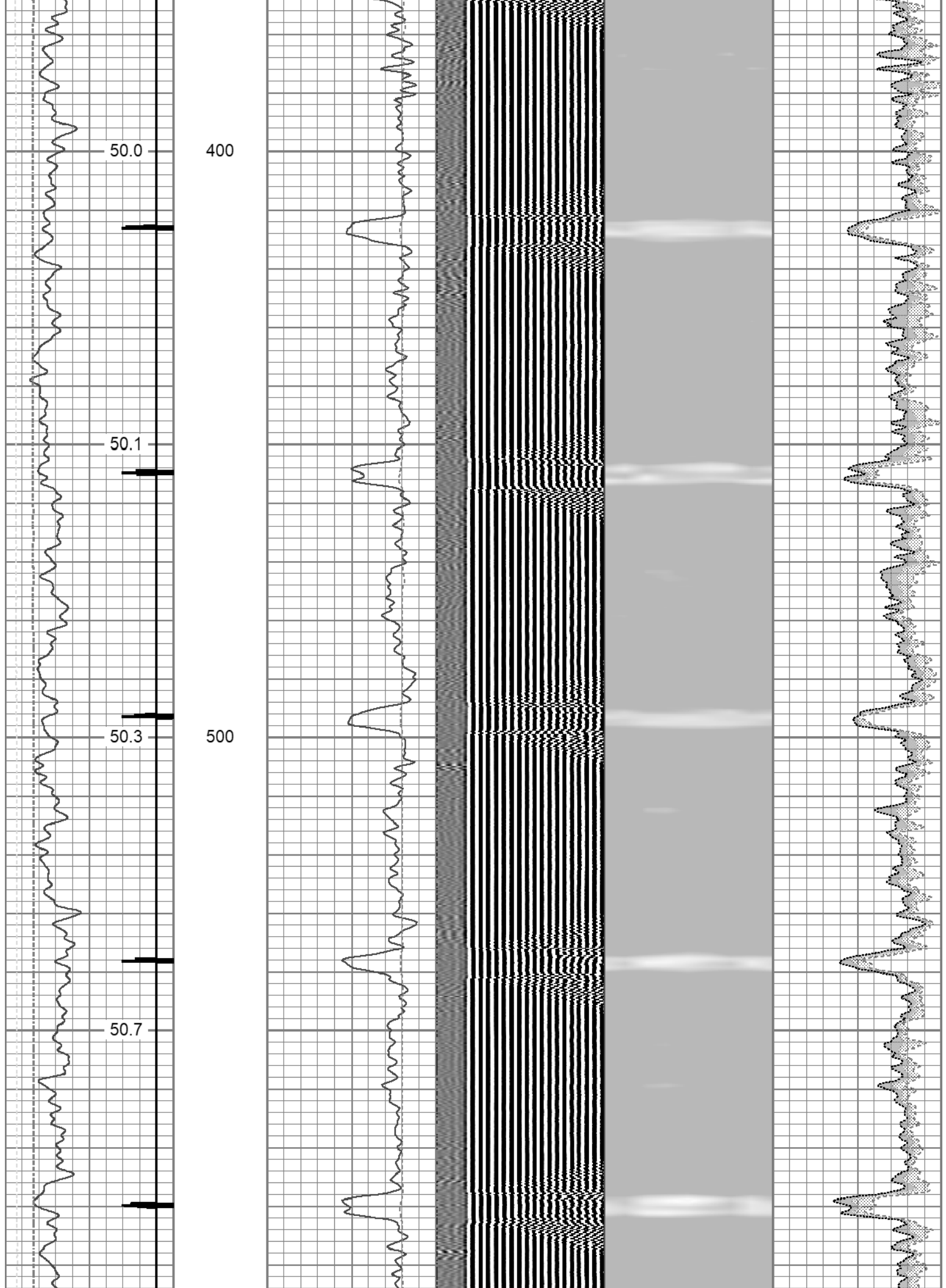
Main Pass 5" = 100'

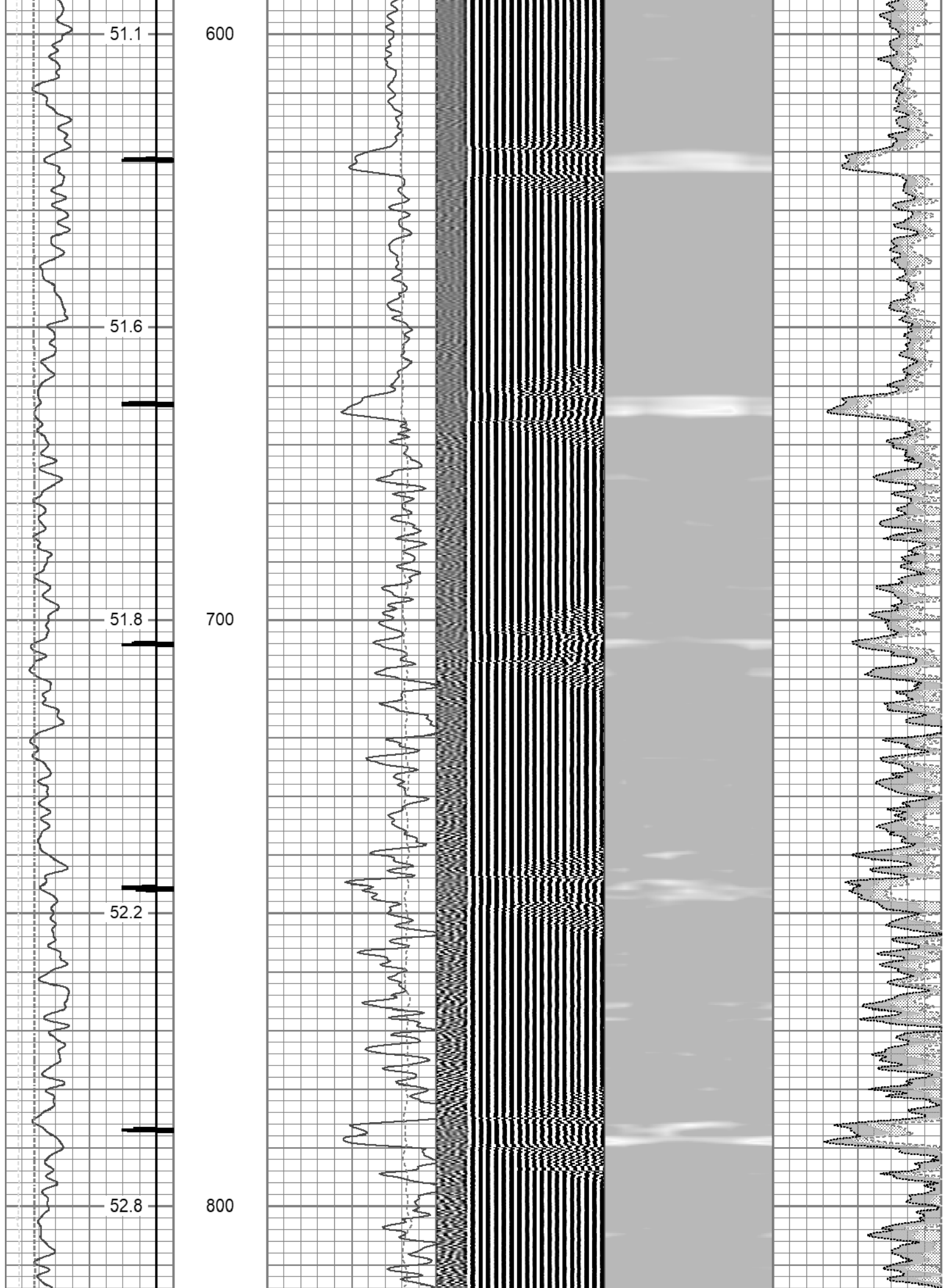
Database File	tep_wmc fed 531-20_rcbl_1-3-2023.db
Dataset Pathname	main
Presentation Format	twgrcbl
Dataset Creation	Tue Jan 03 13:02:18 2023
Charted by	Depth in Feet scaled 1:240

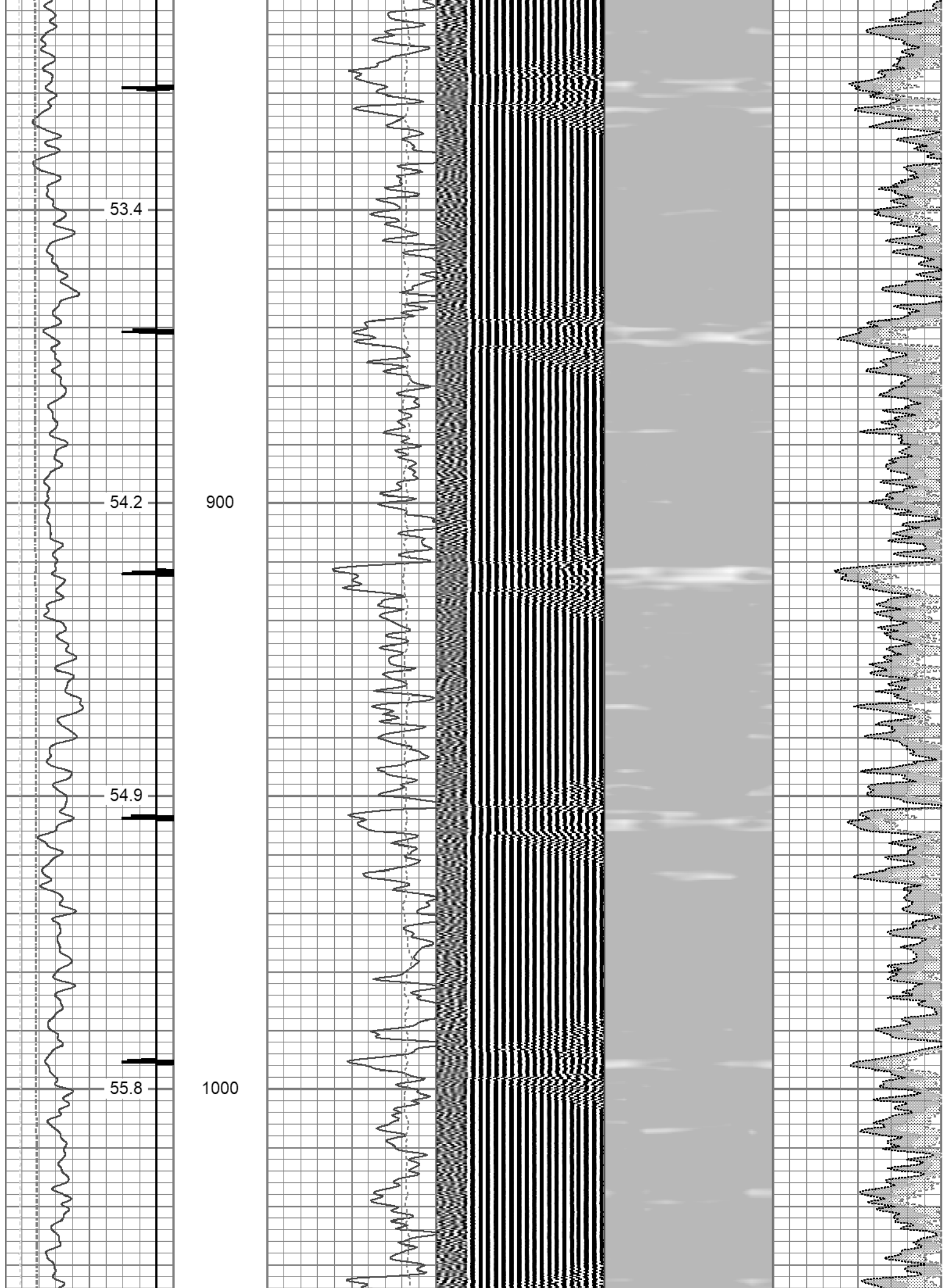
Gamma Ray		3' Amplitude	5' Variable Density Log	Sector Map	Average Amplitude
0 (GAPI) 200		0 (mV) 100	200 (usec) 1200		0 120
Line Tension		3' Amplitude x 5			Minimum Amplitude
0 (lb) 4000		0 (mV) 20			0 120
-9 CCL 1		3' Travel Time			Maximum Amplitude
0 Temp (degF) 300		650 (usec) 150			0 120

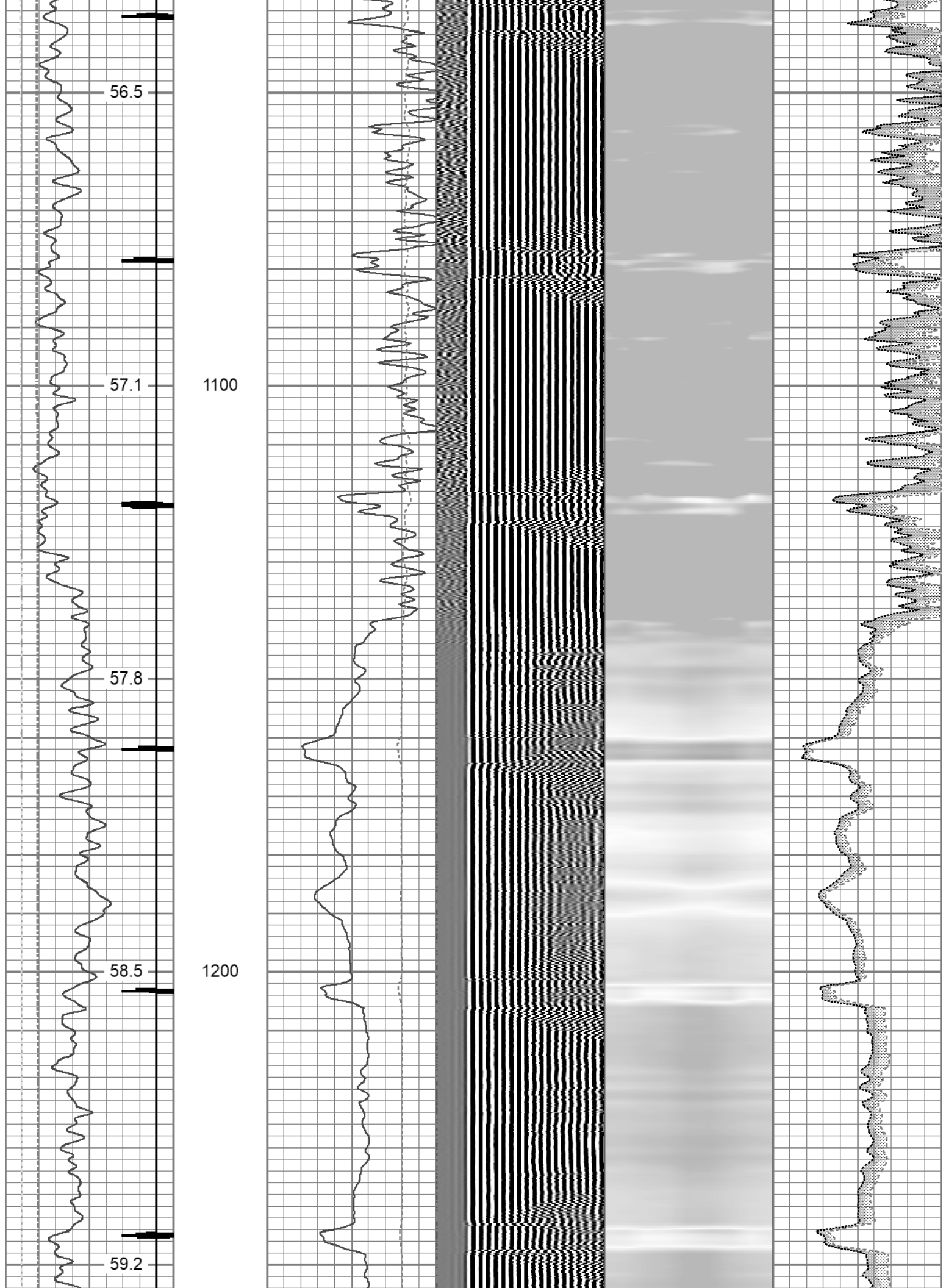


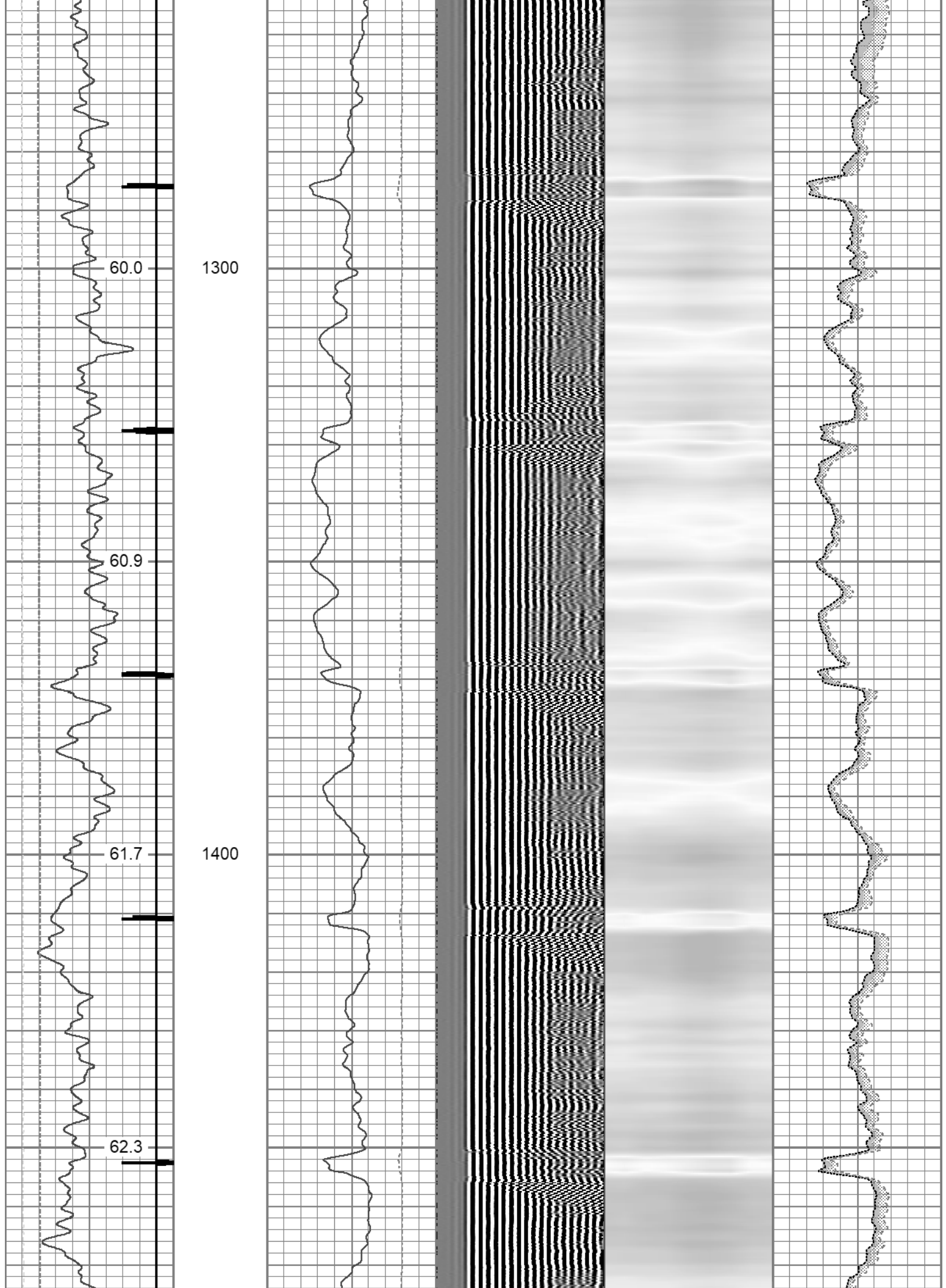




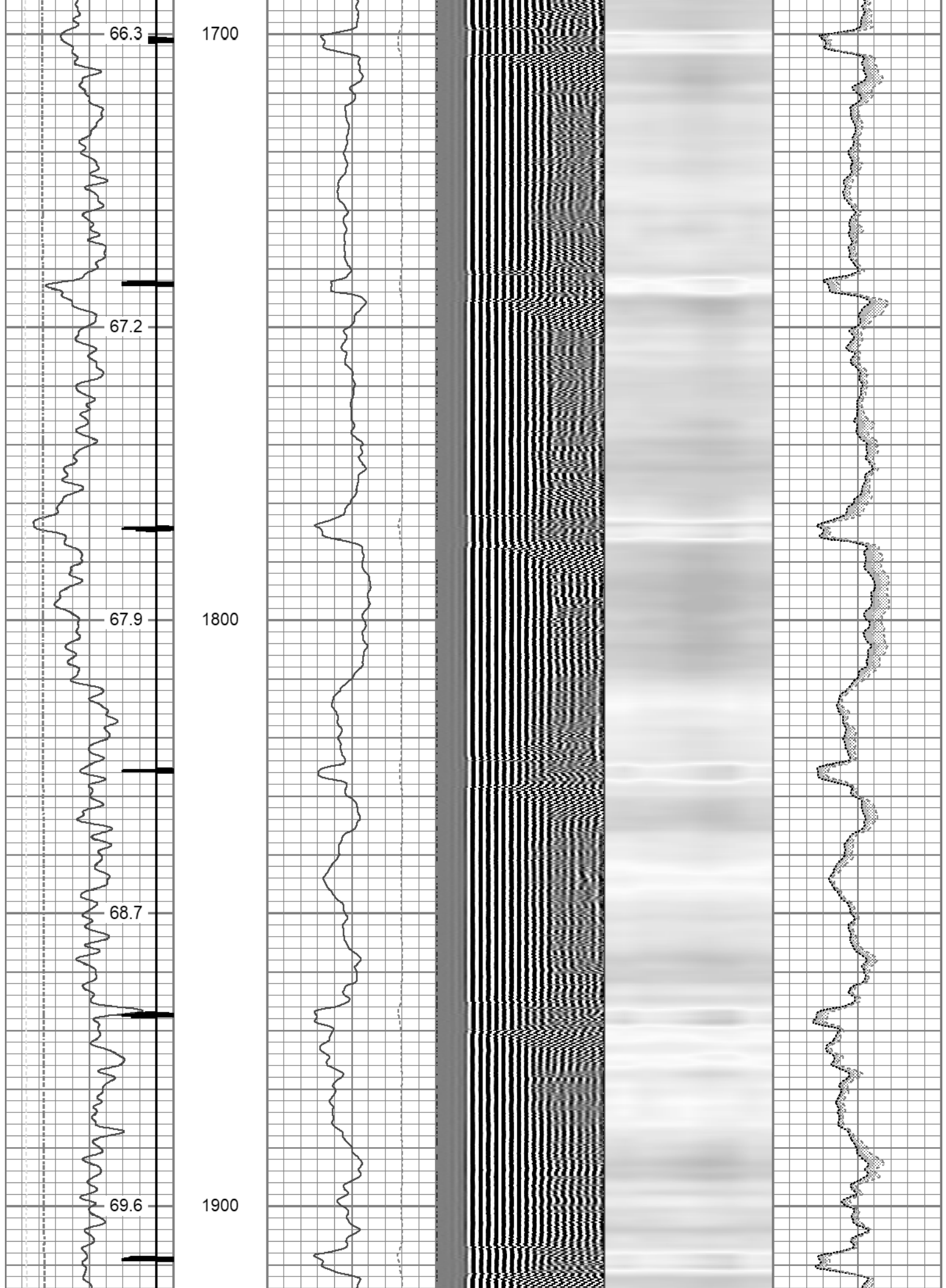


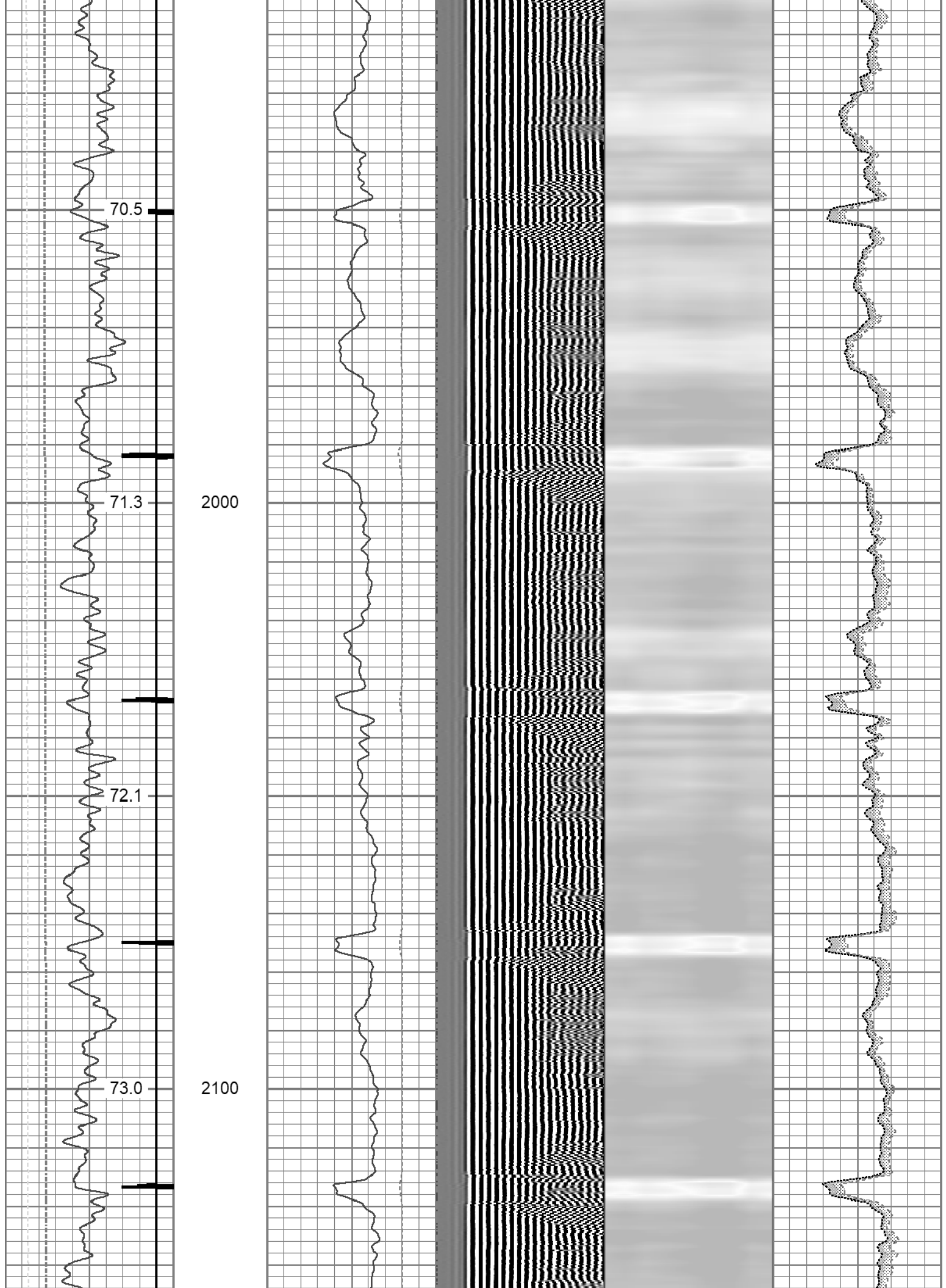








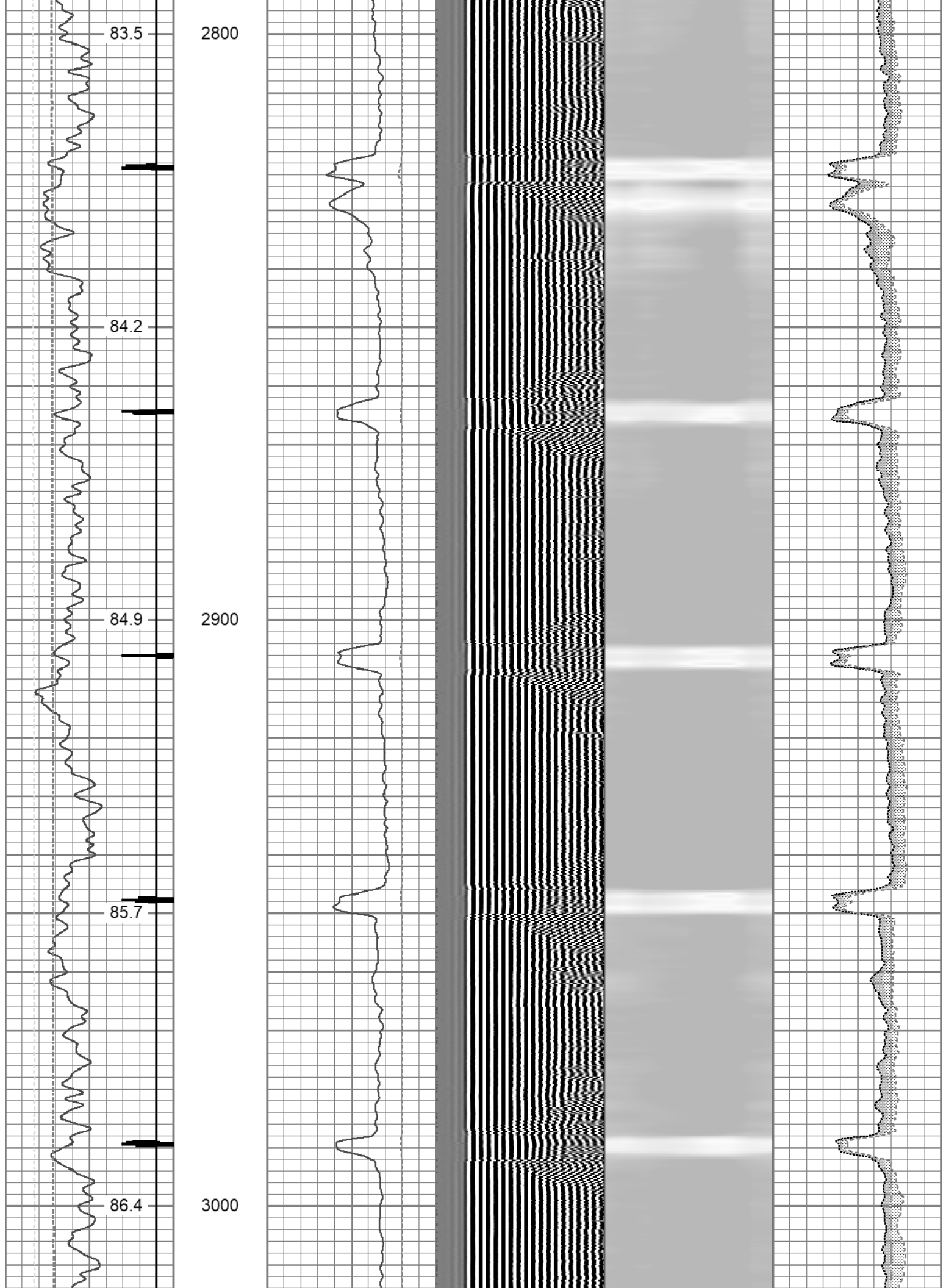


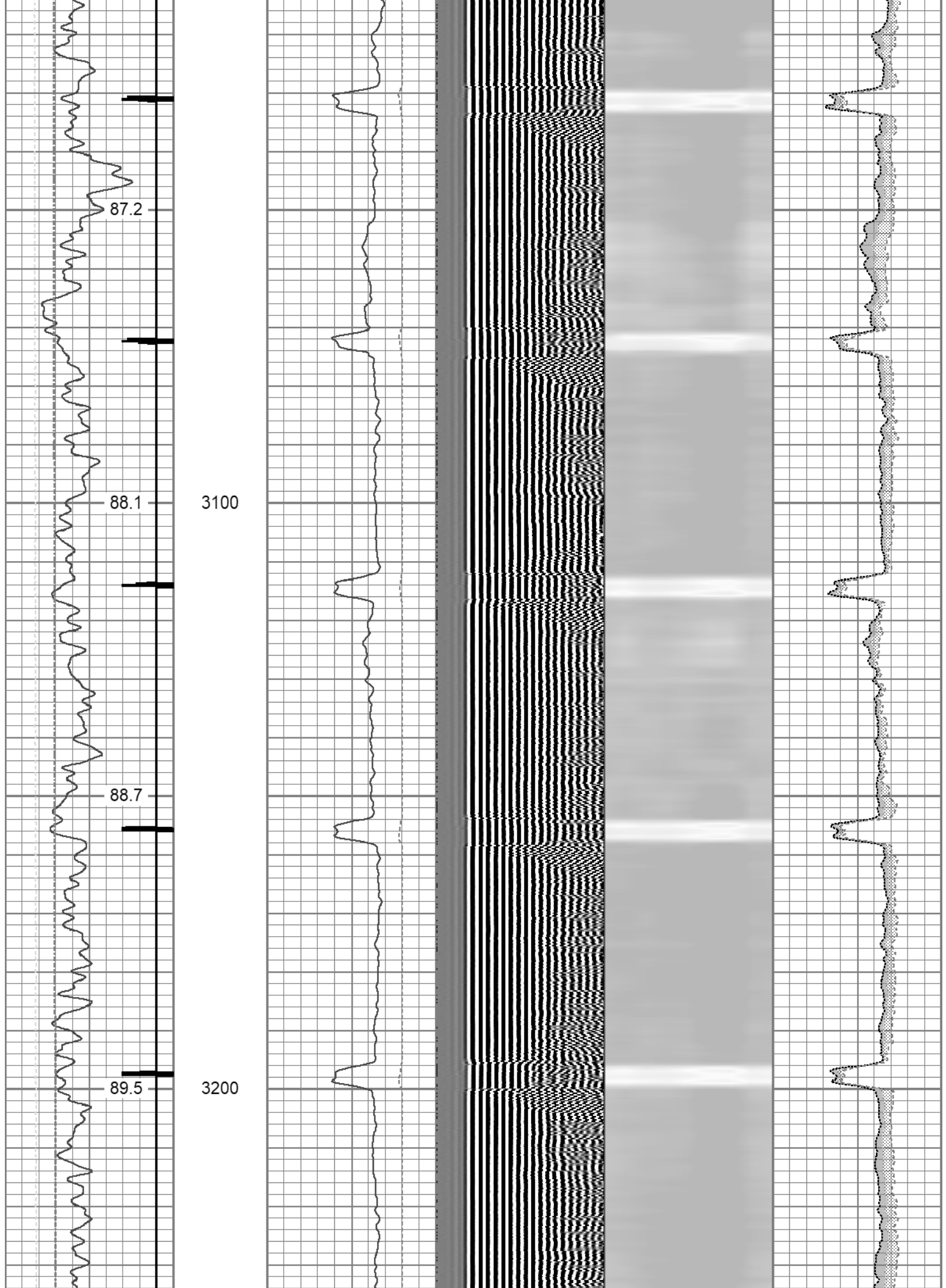


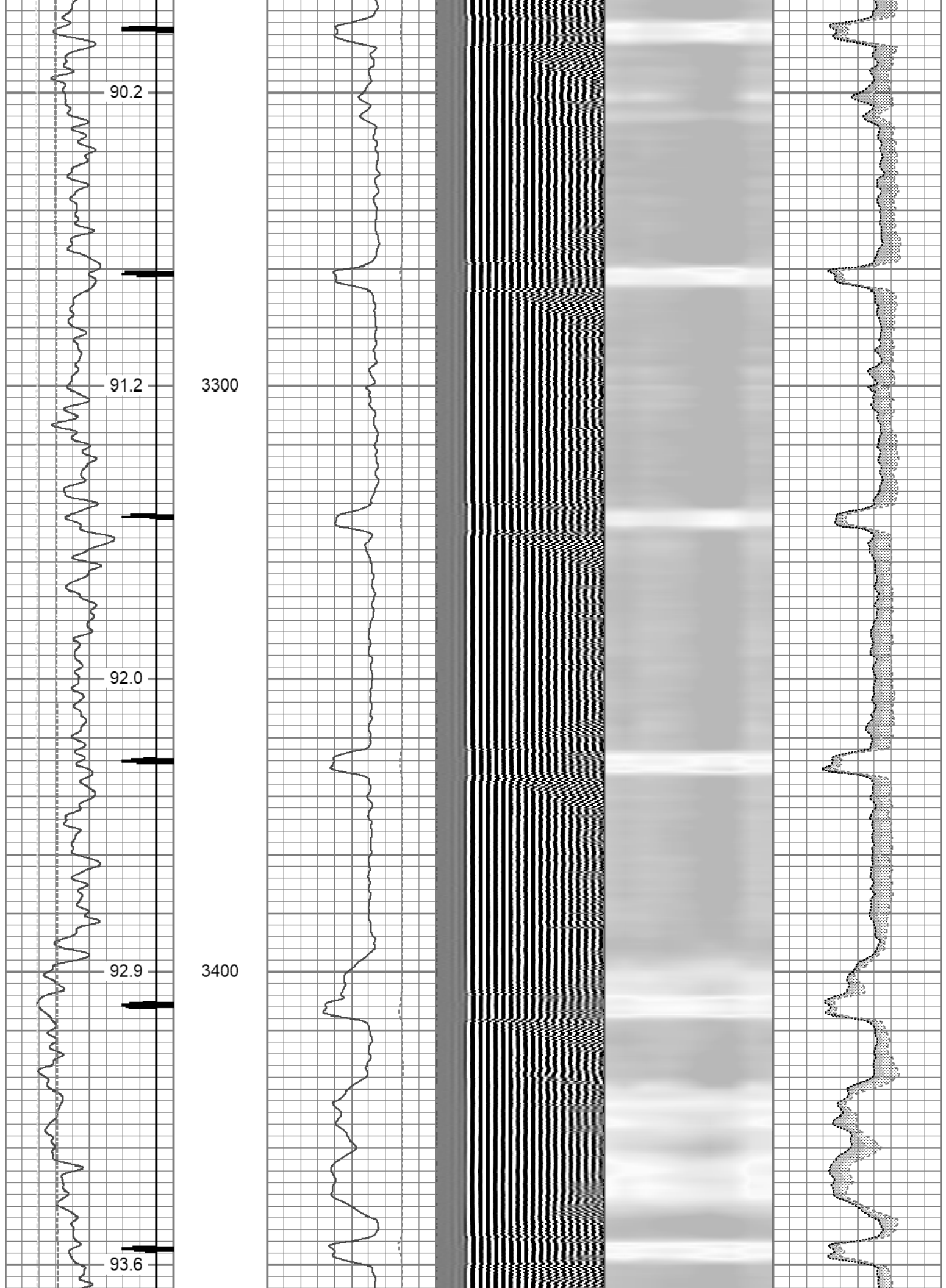


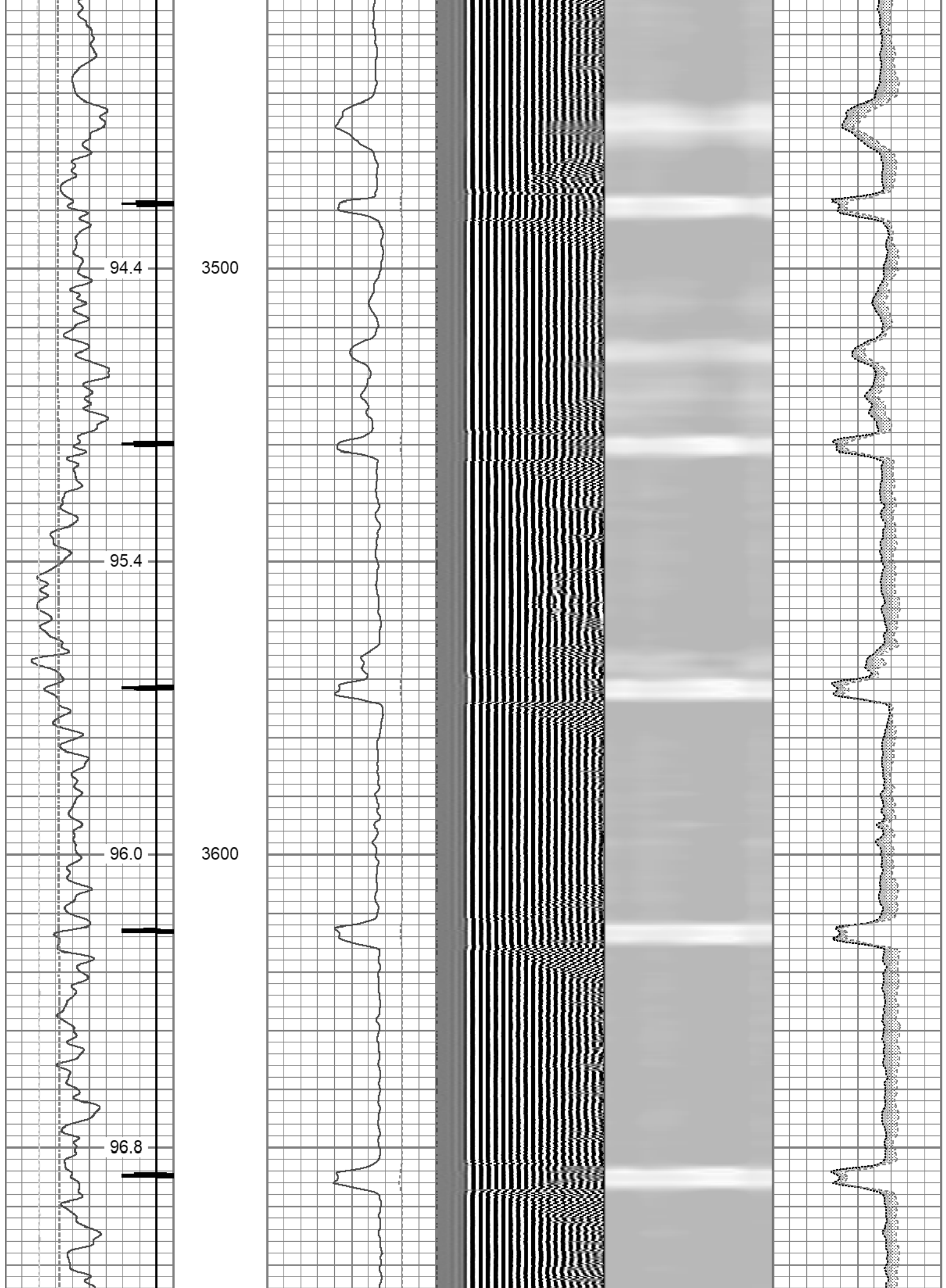




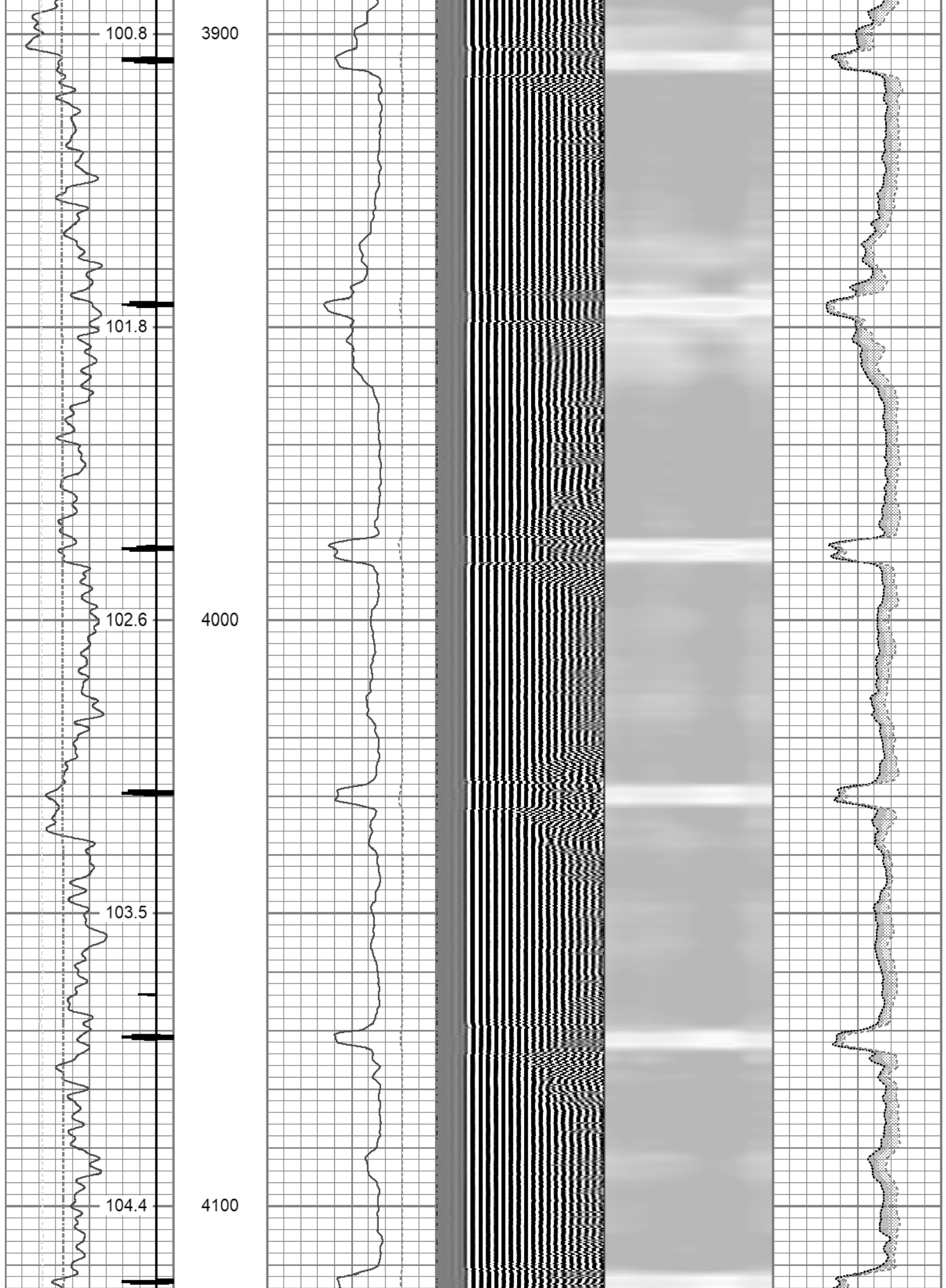


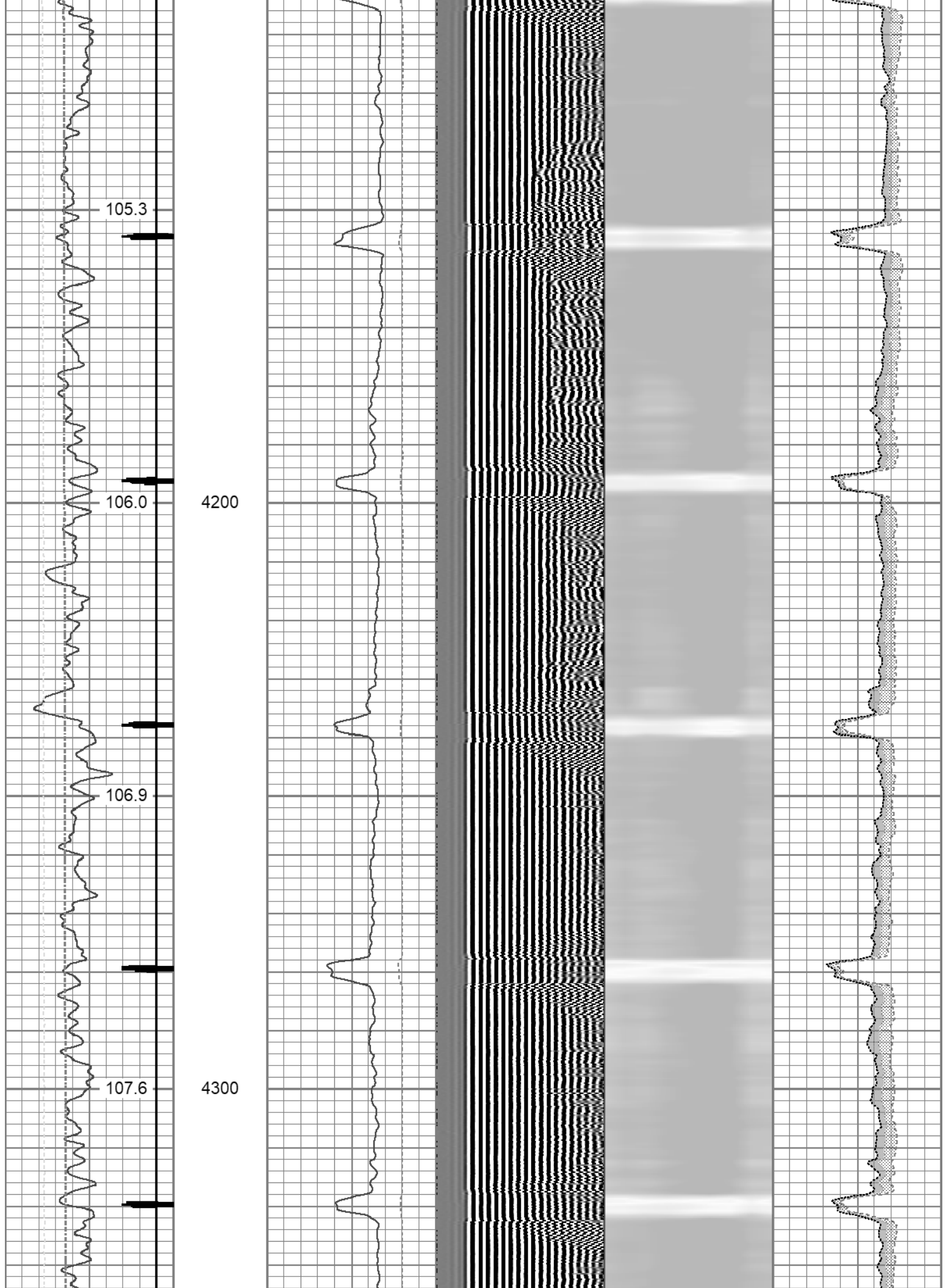


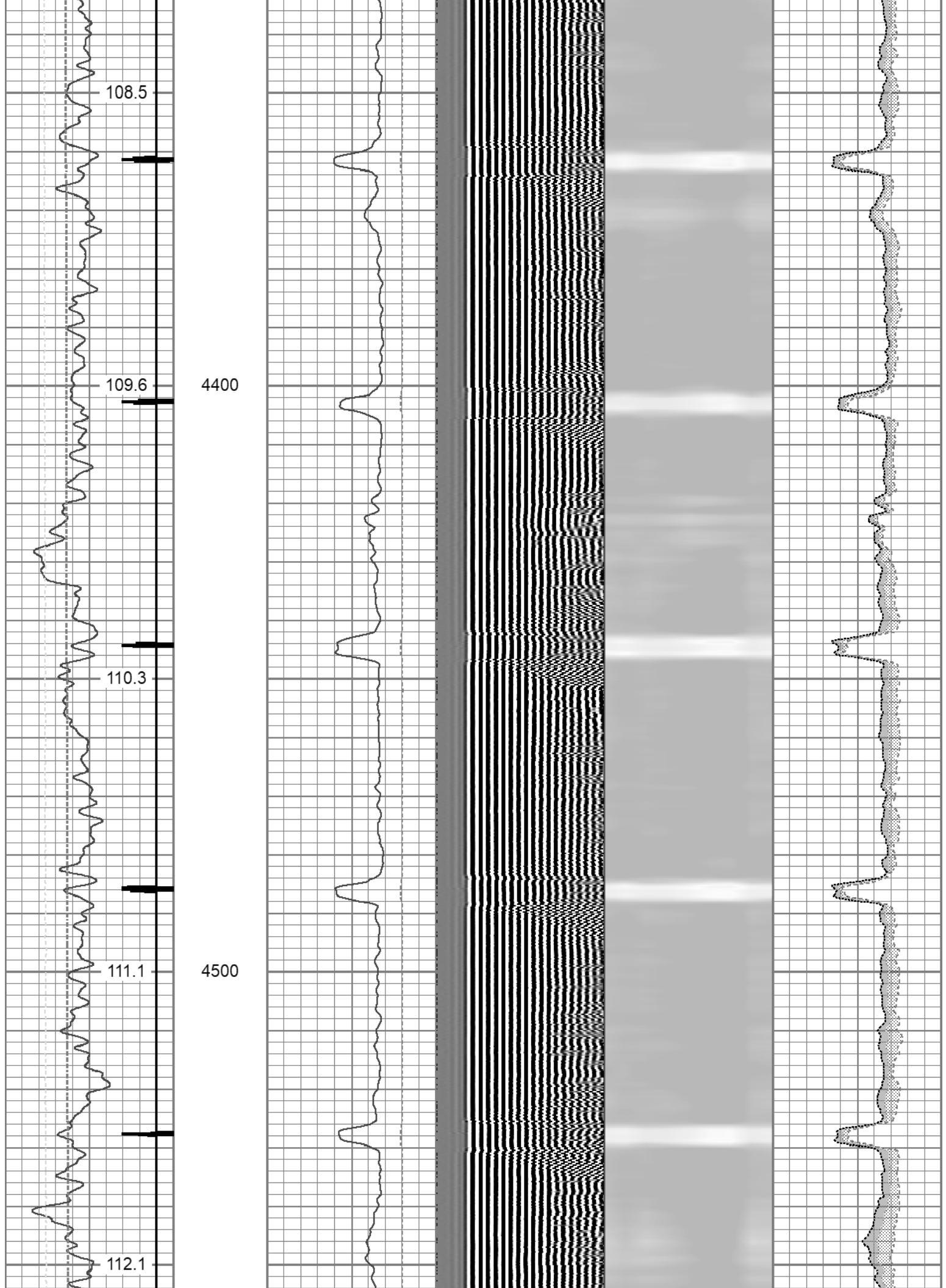


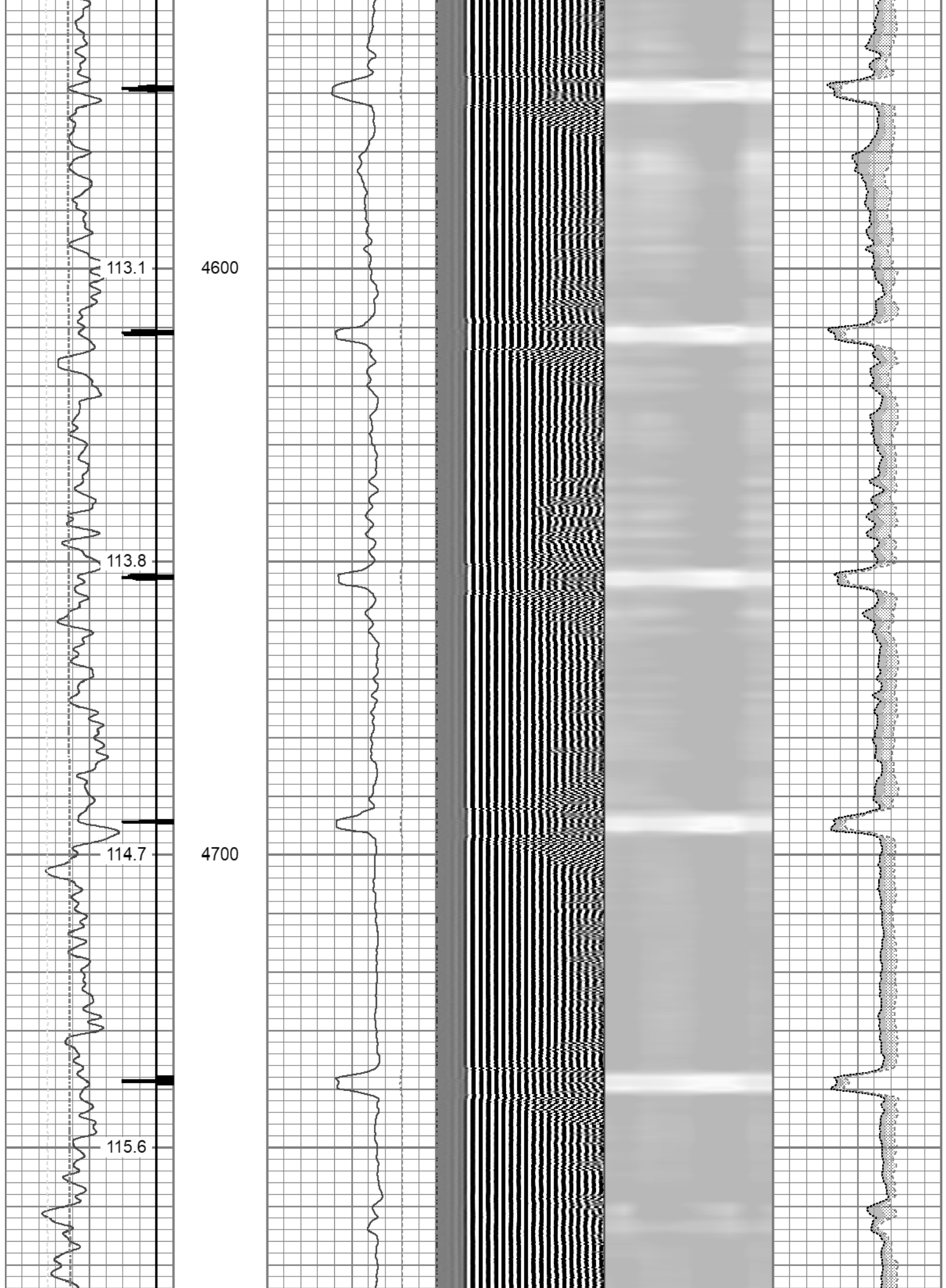


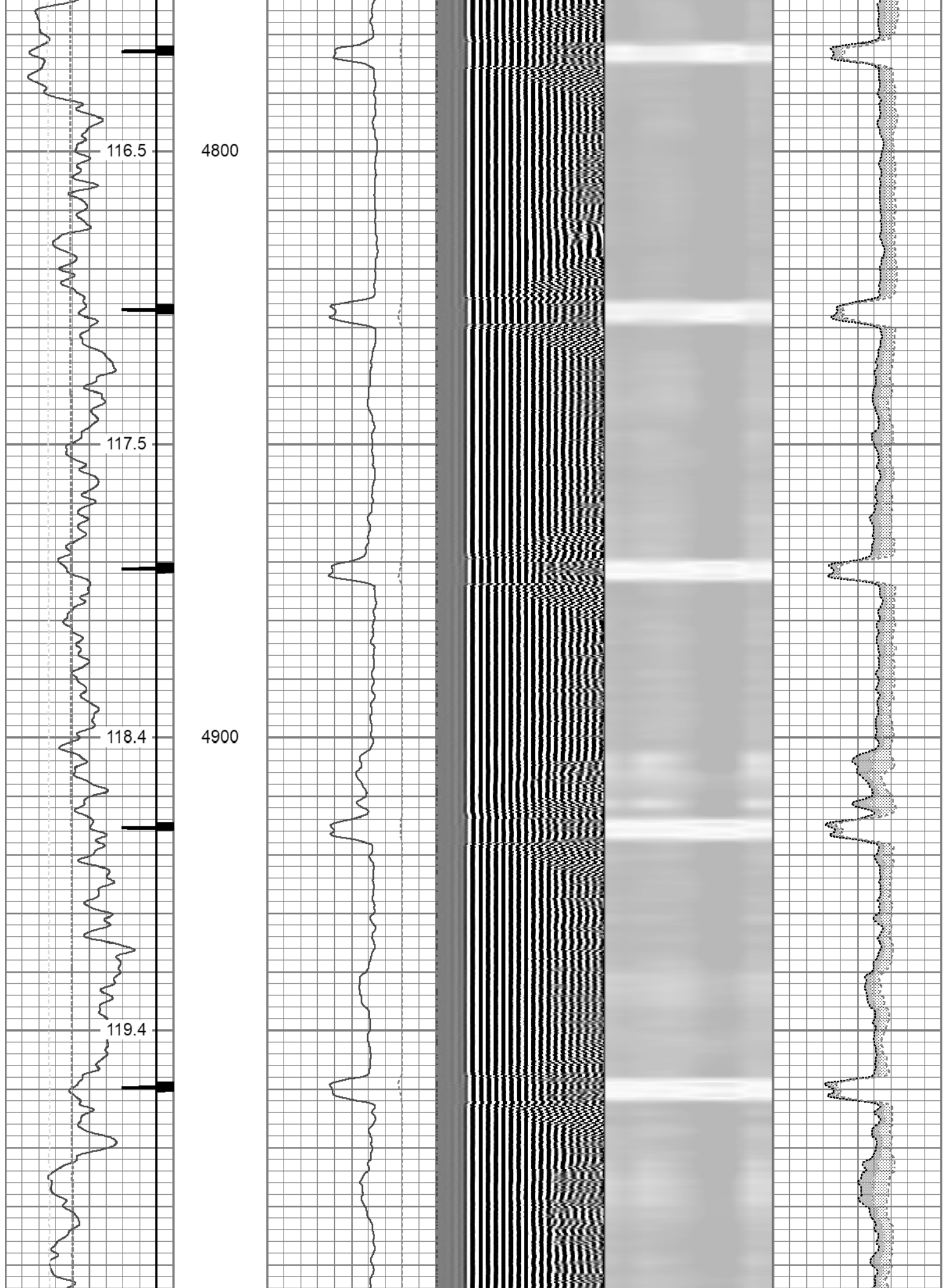


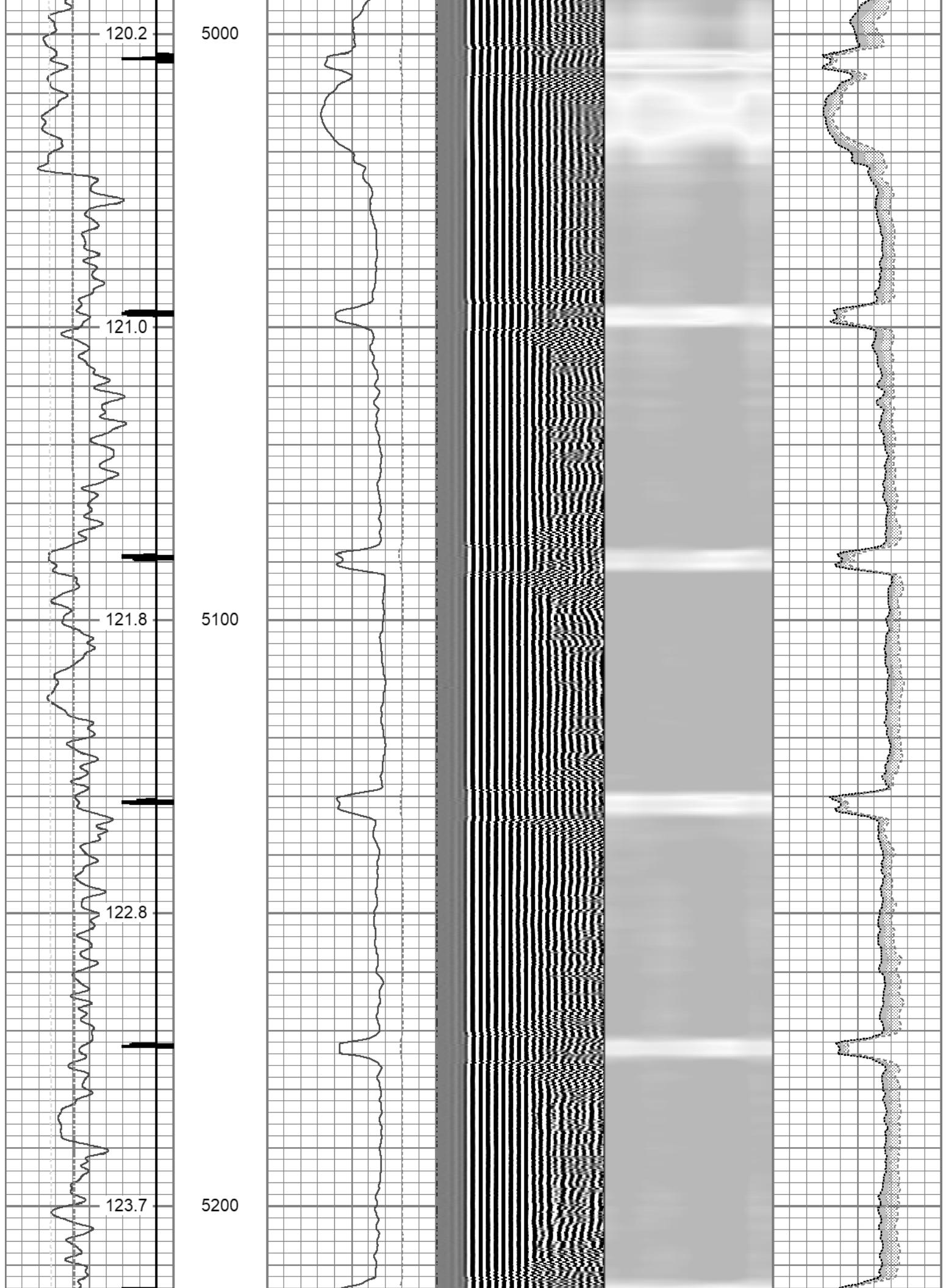


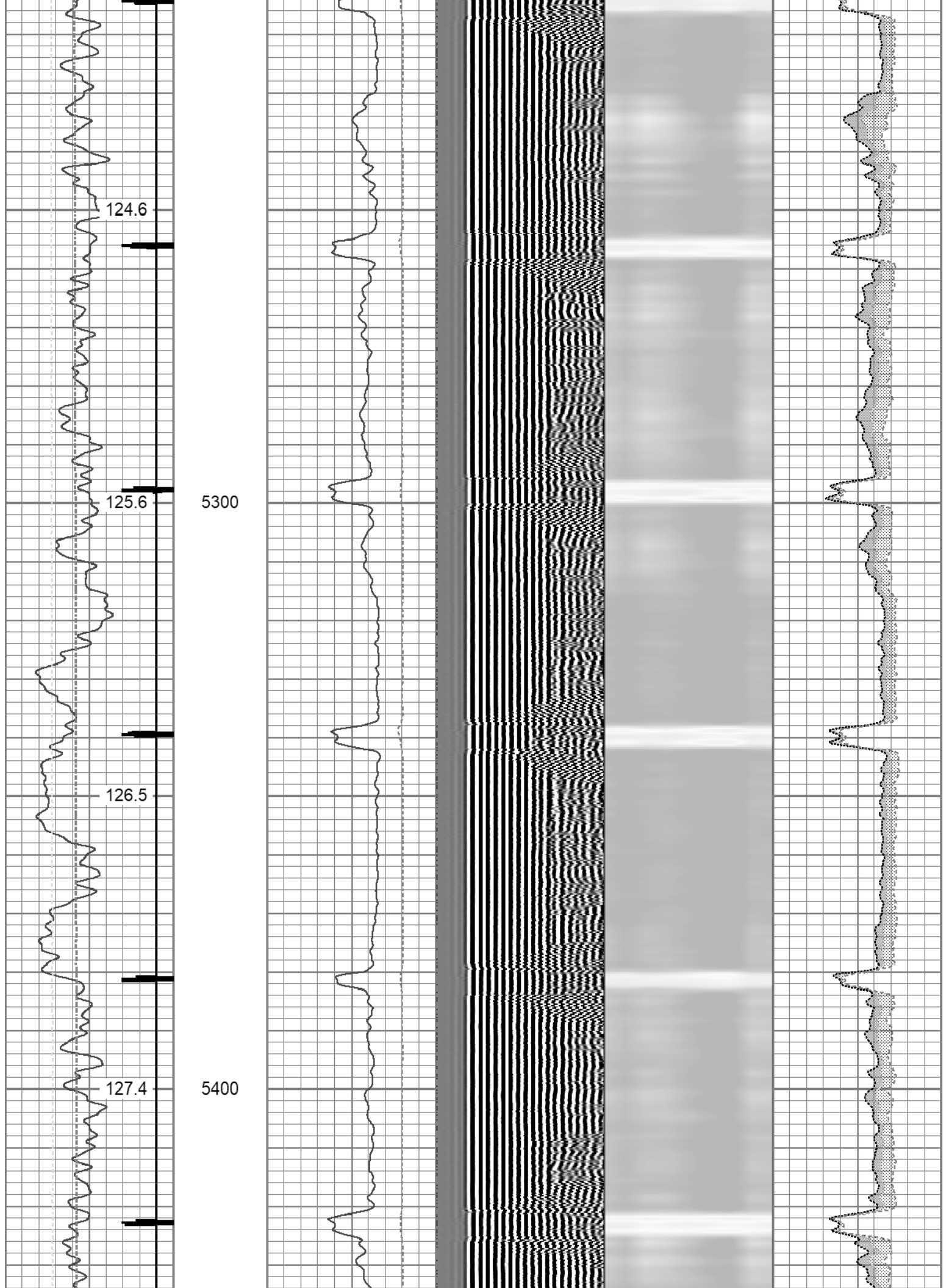


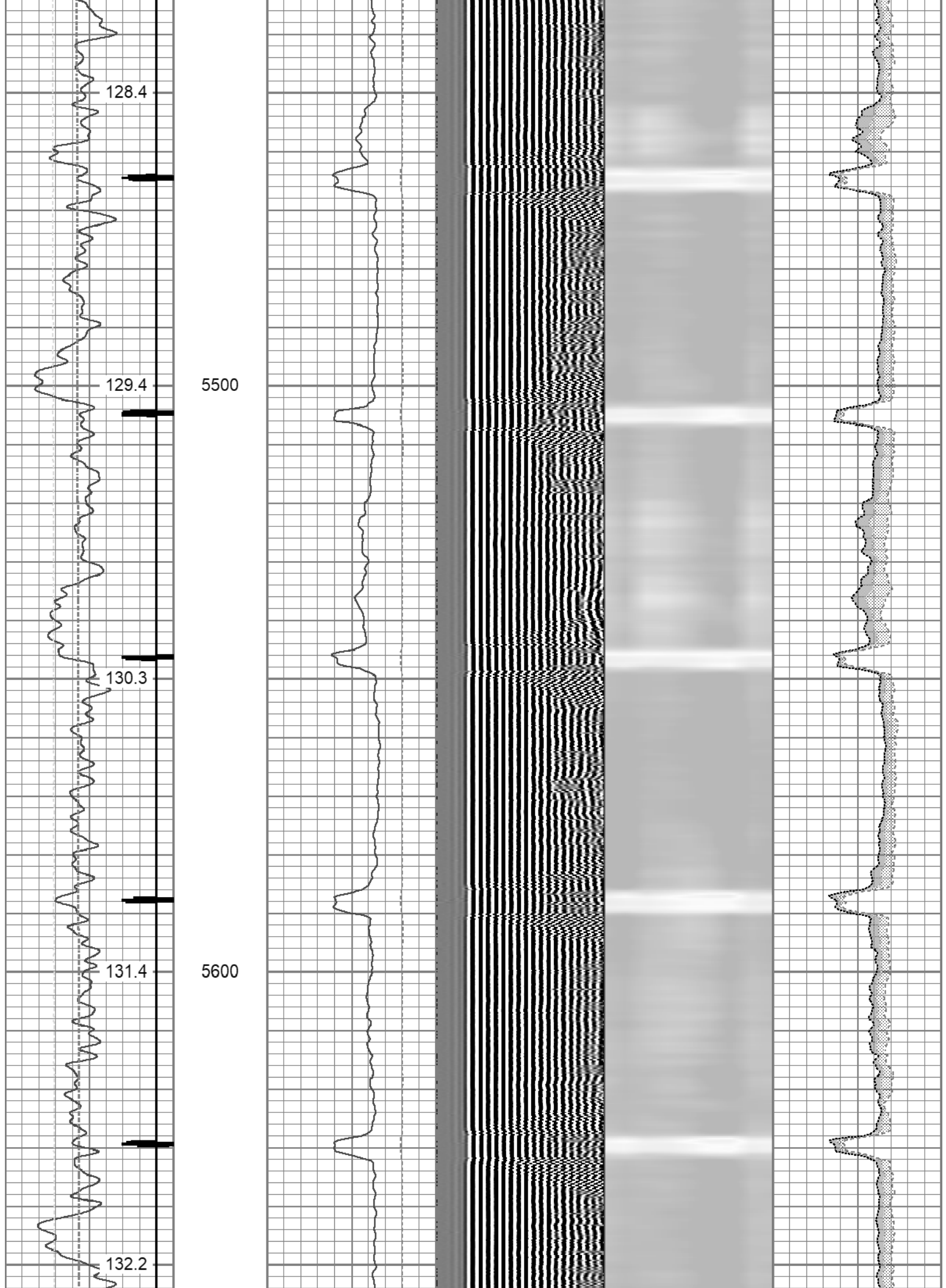


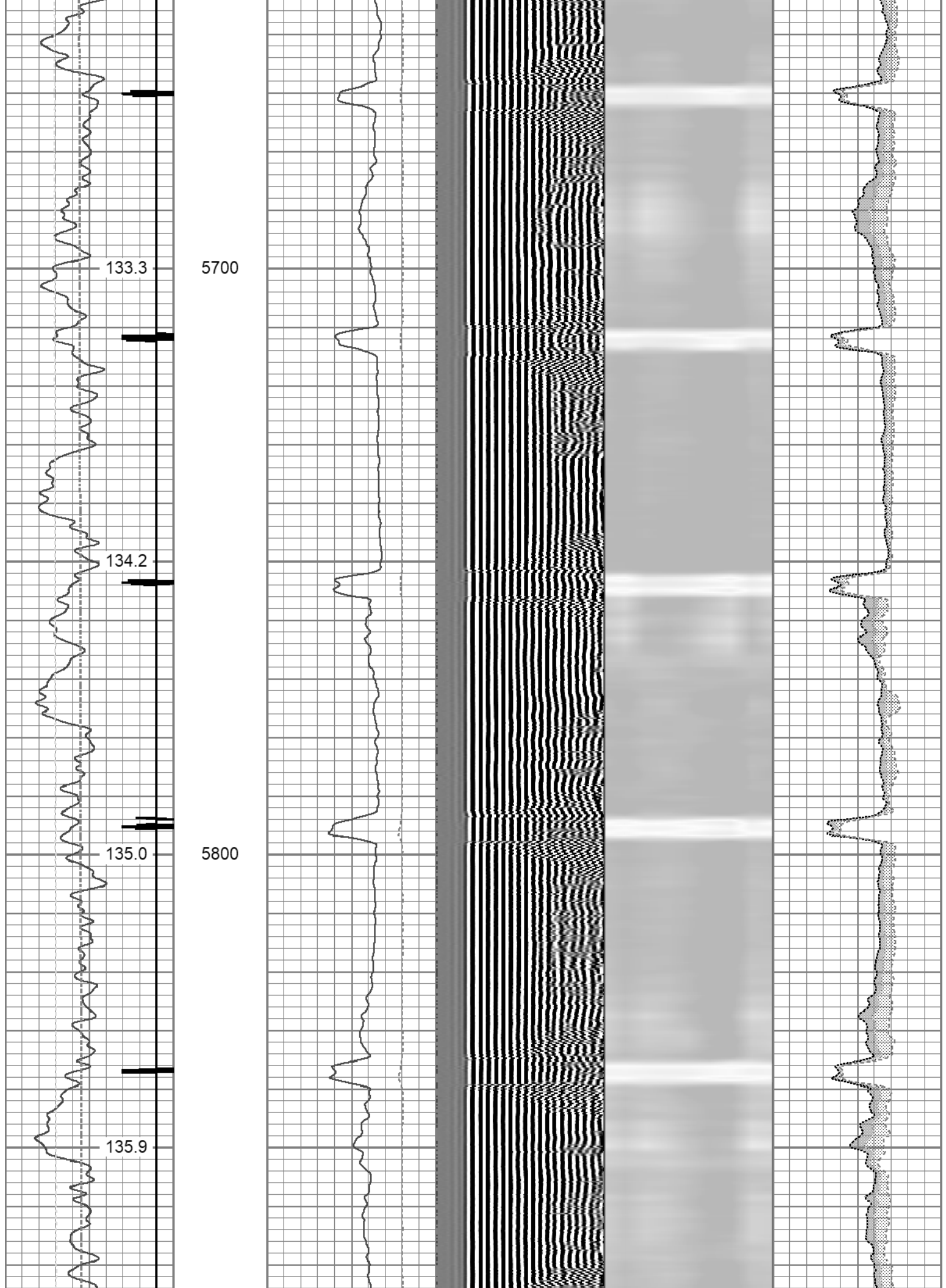


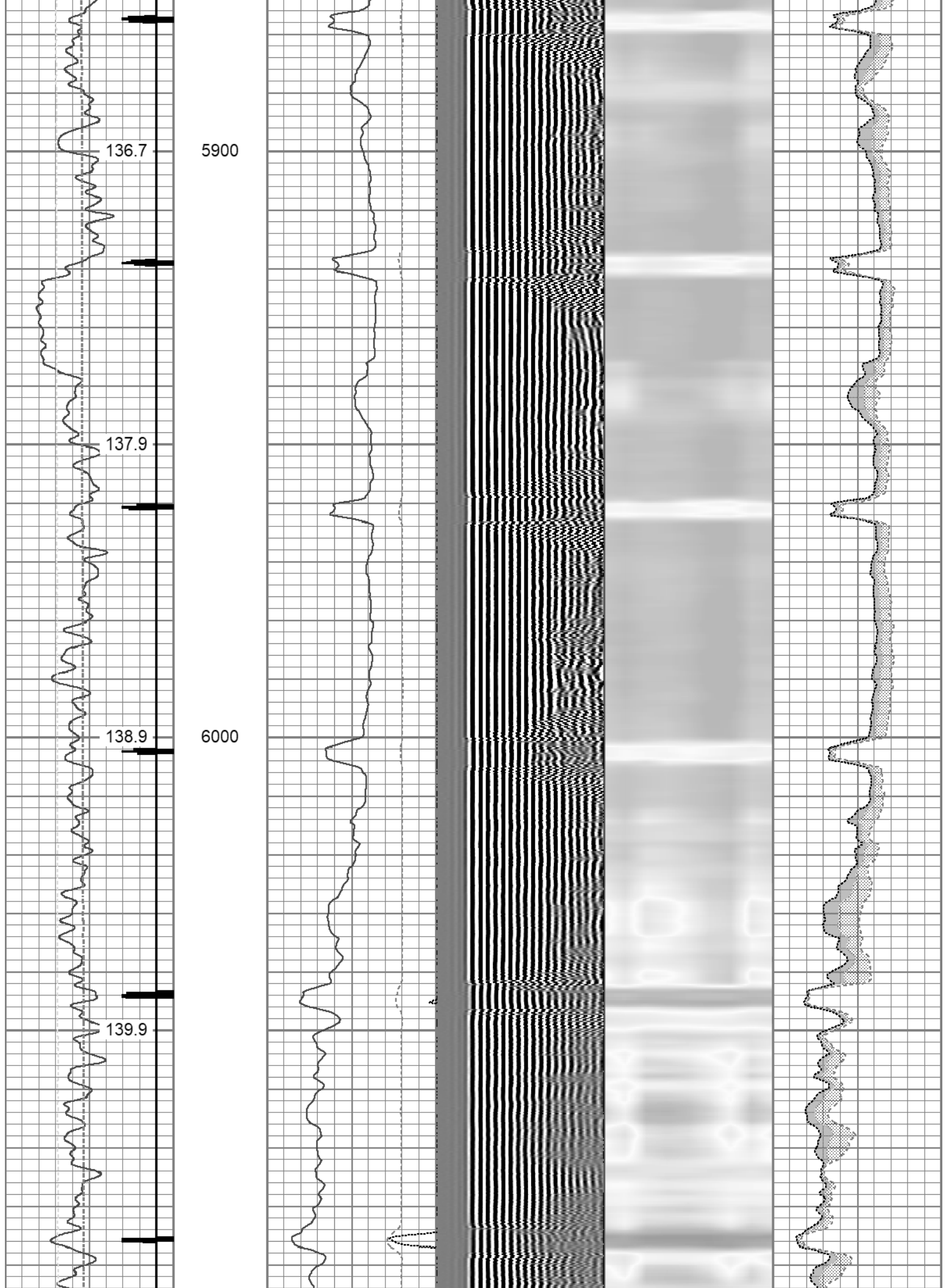


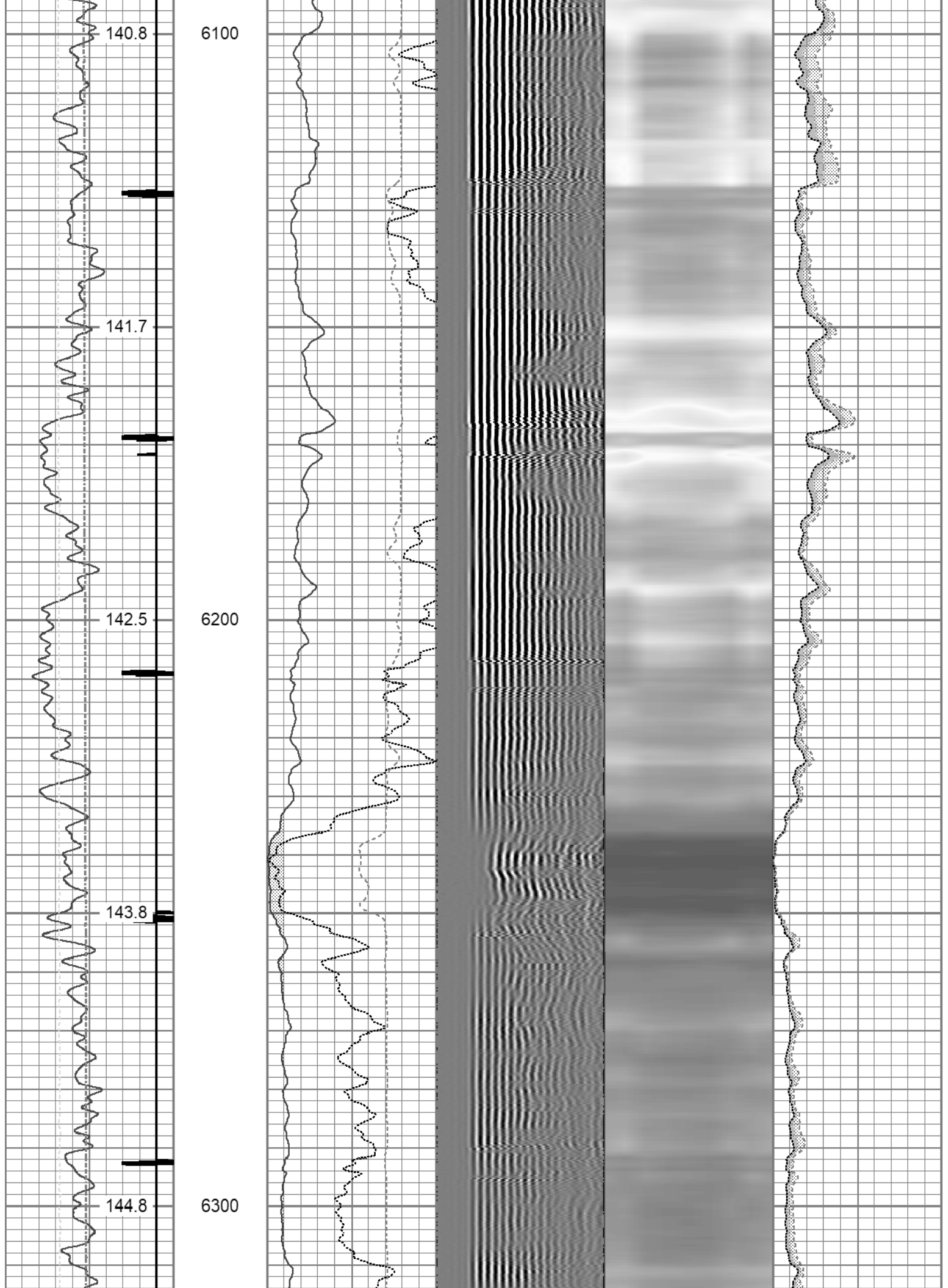


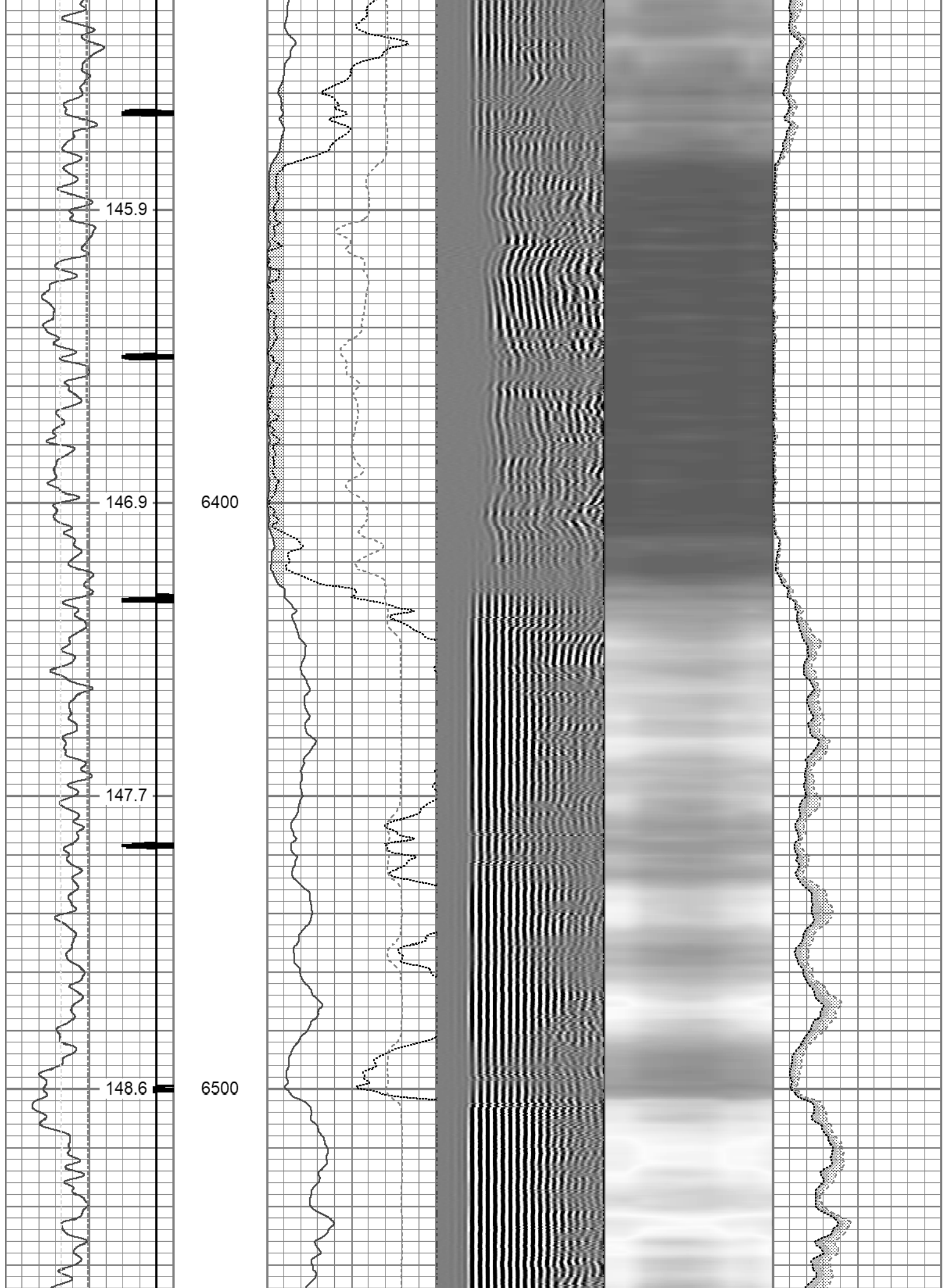


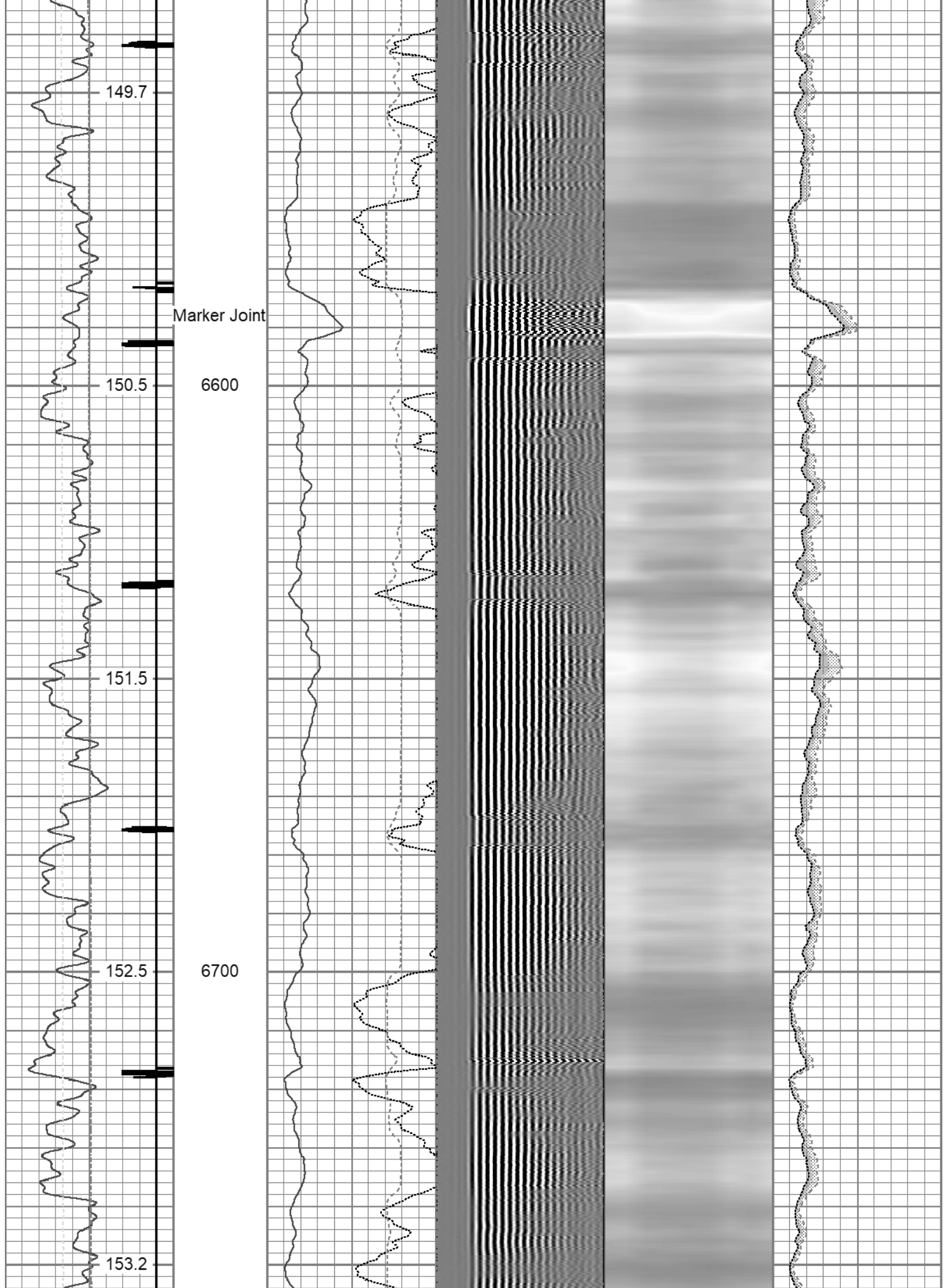


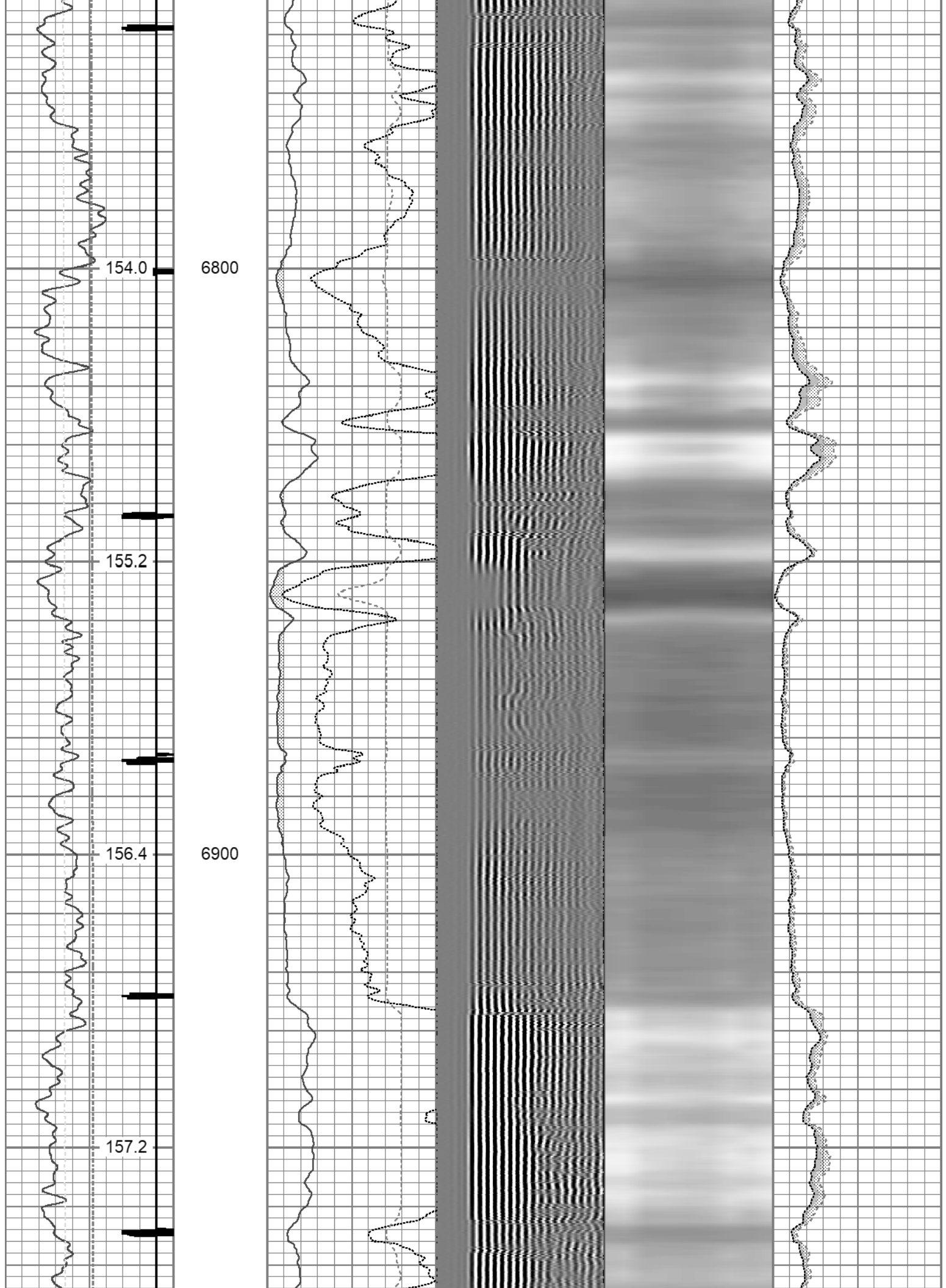


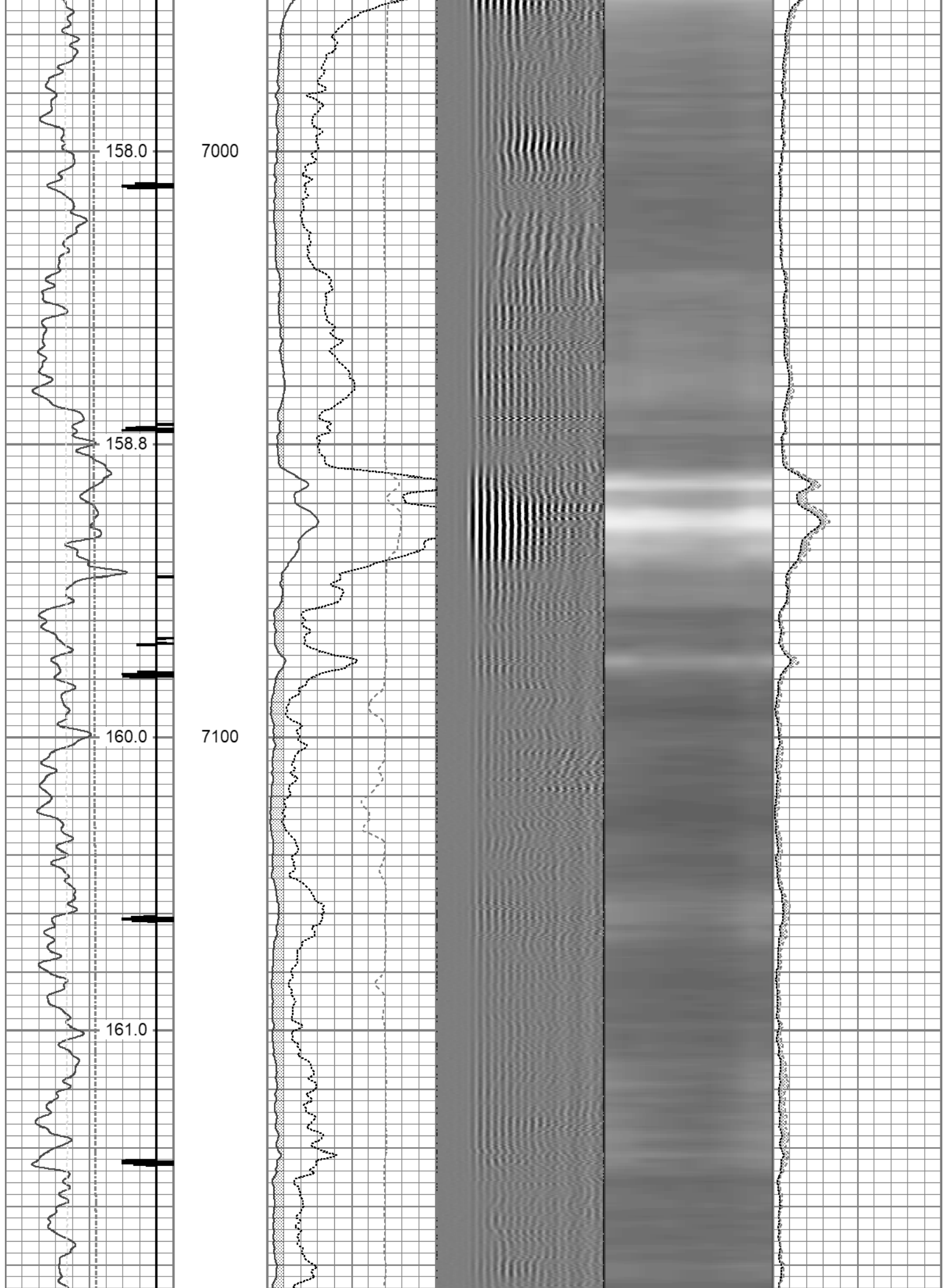


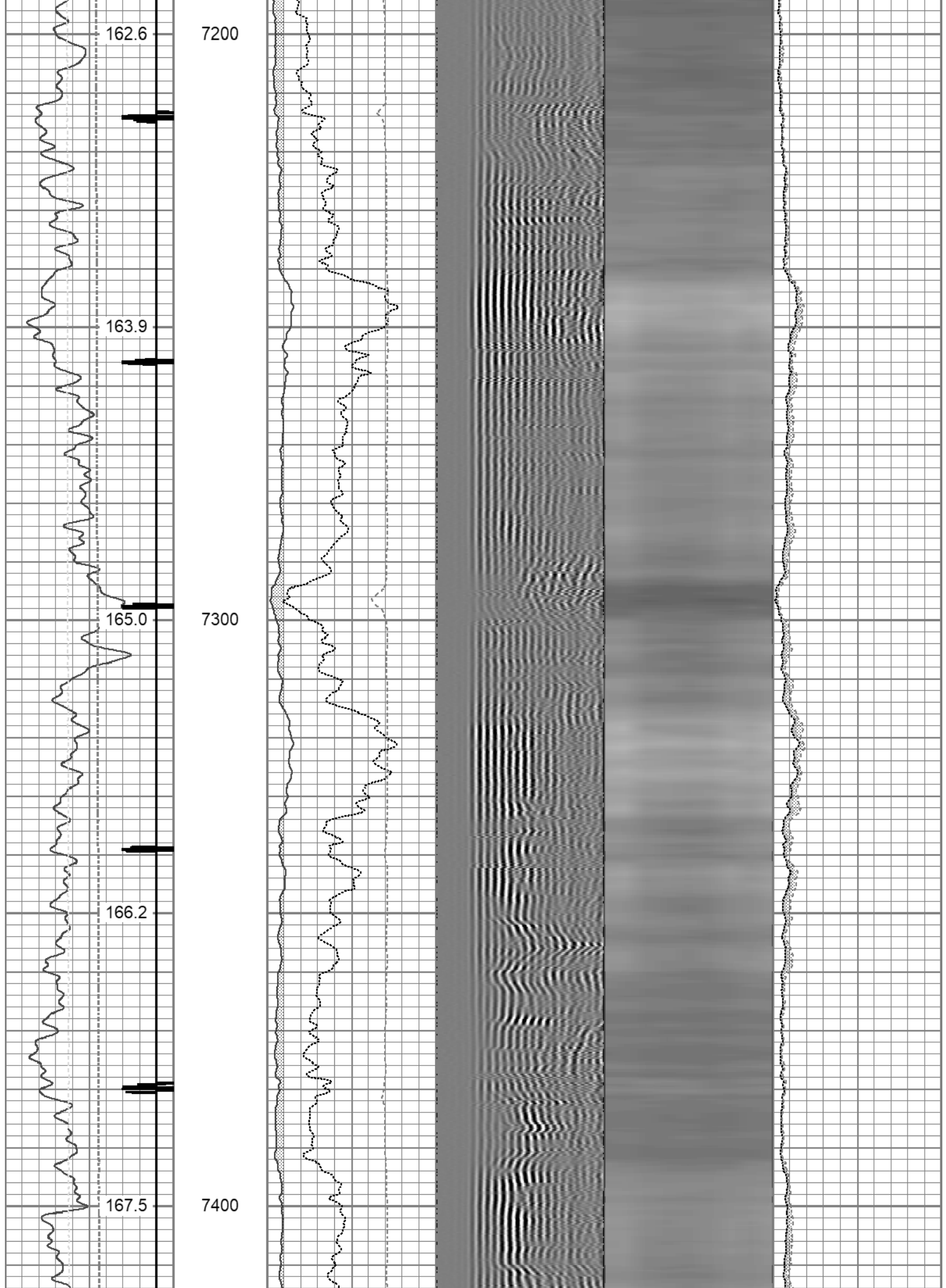


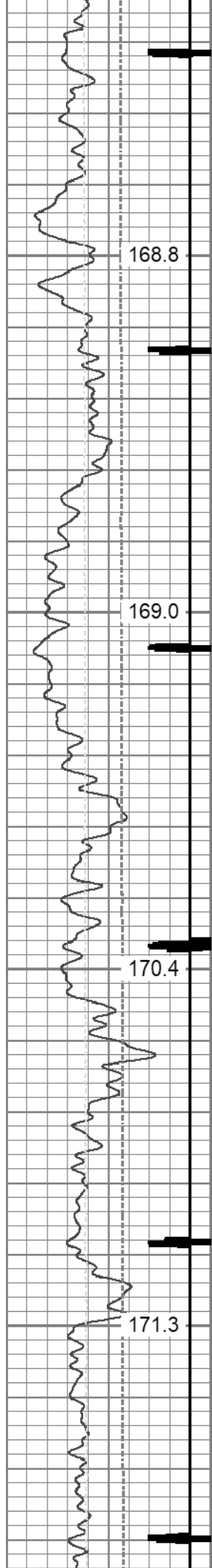












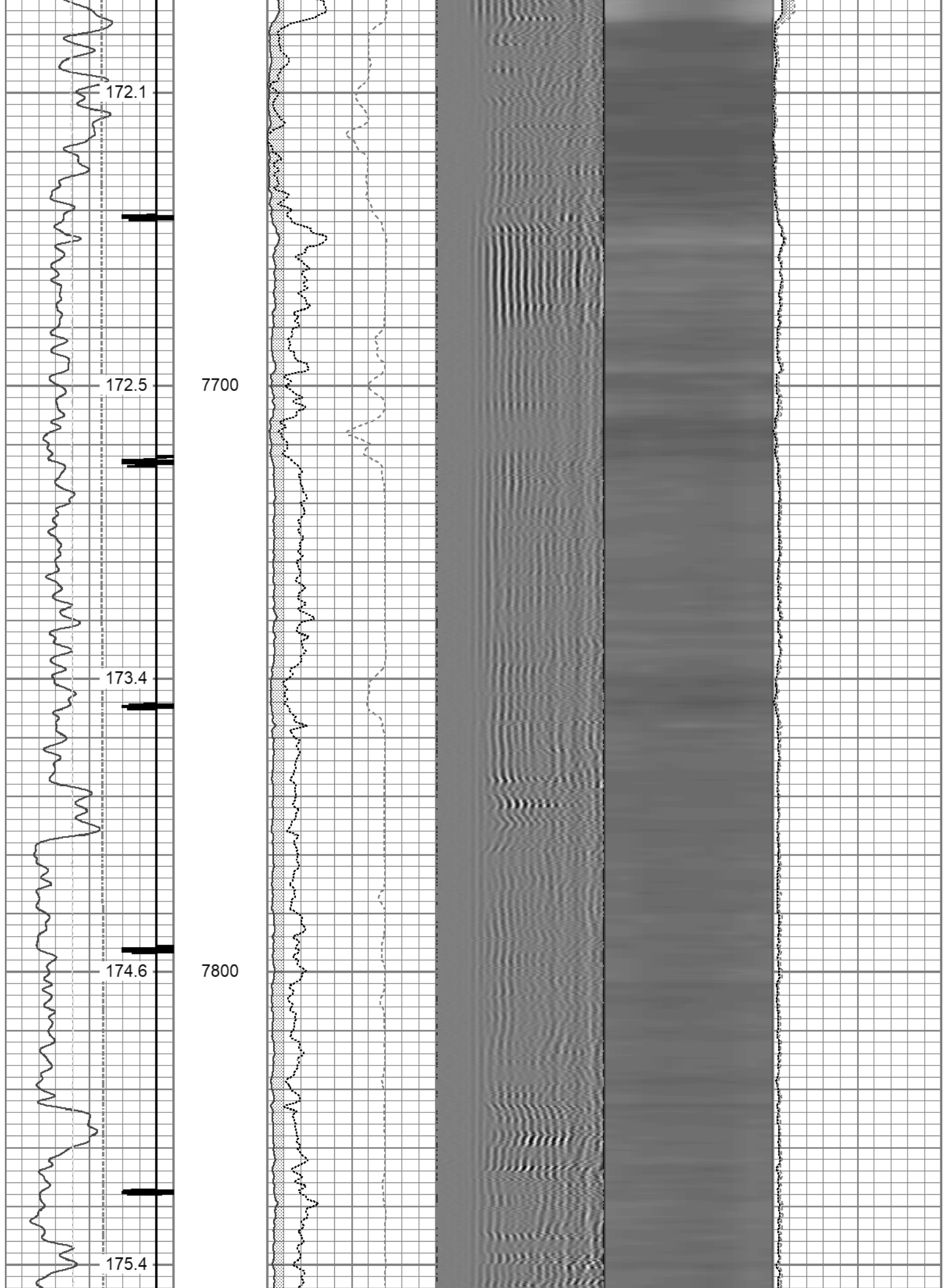


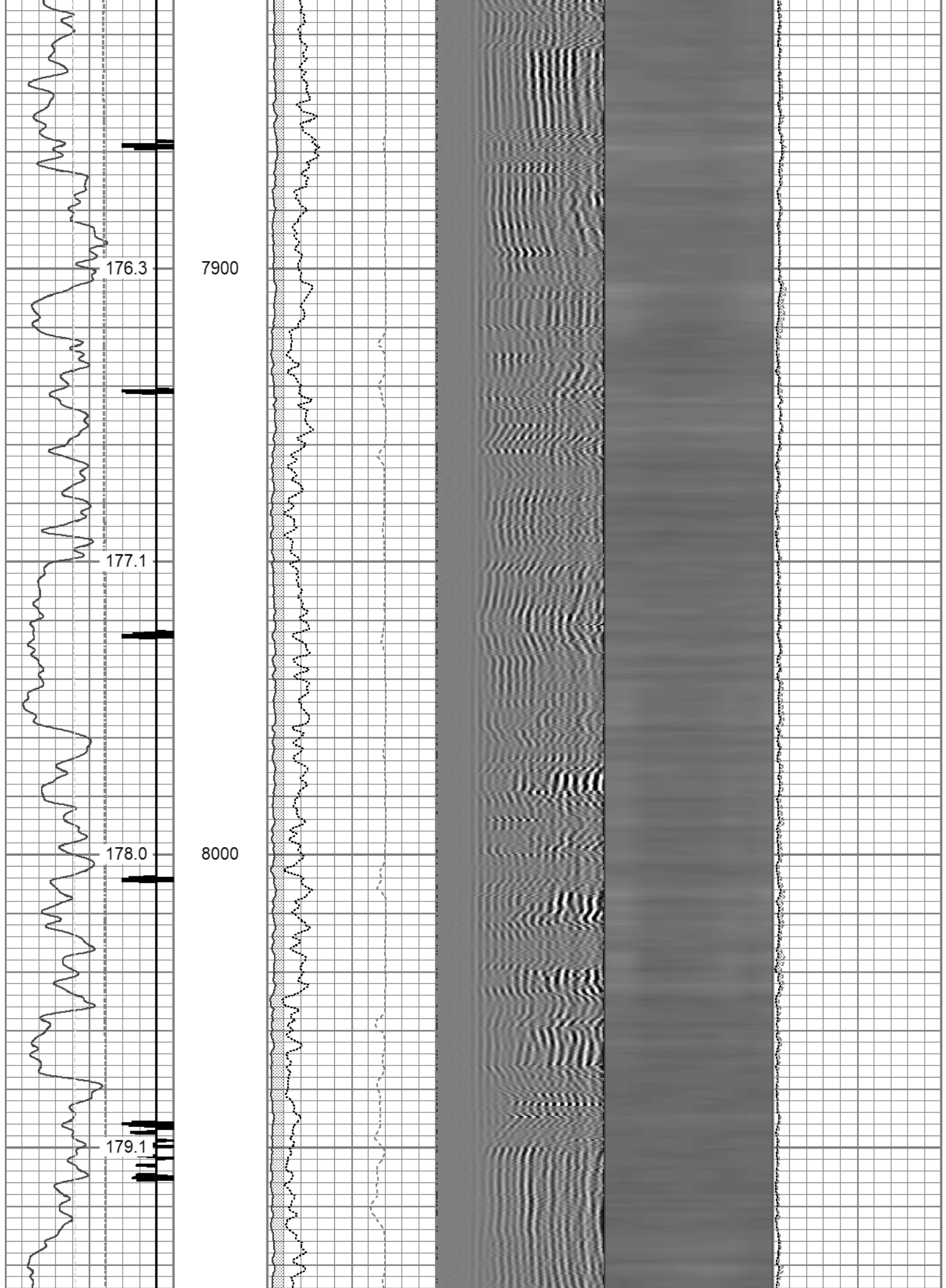


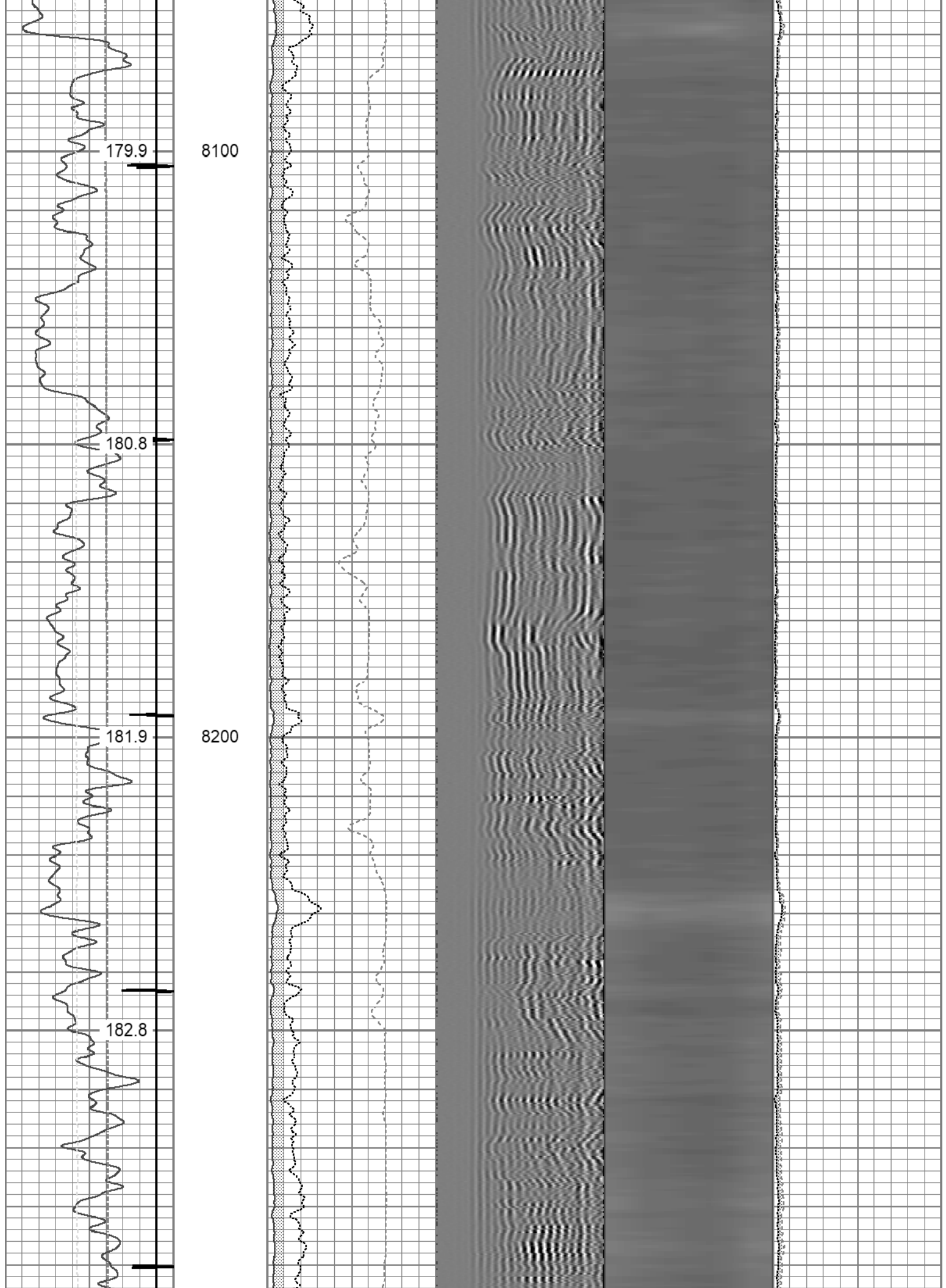
7500

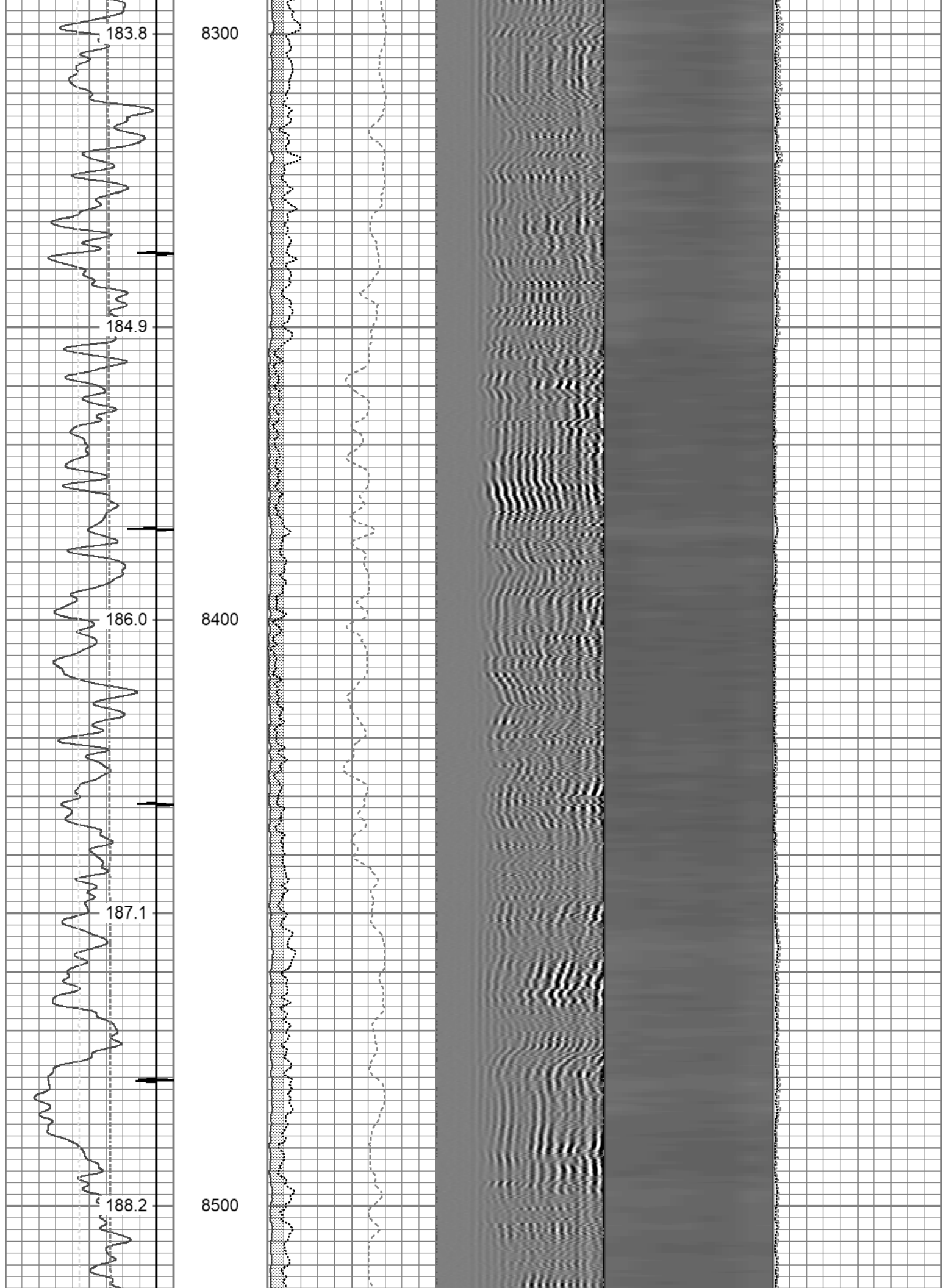
7600

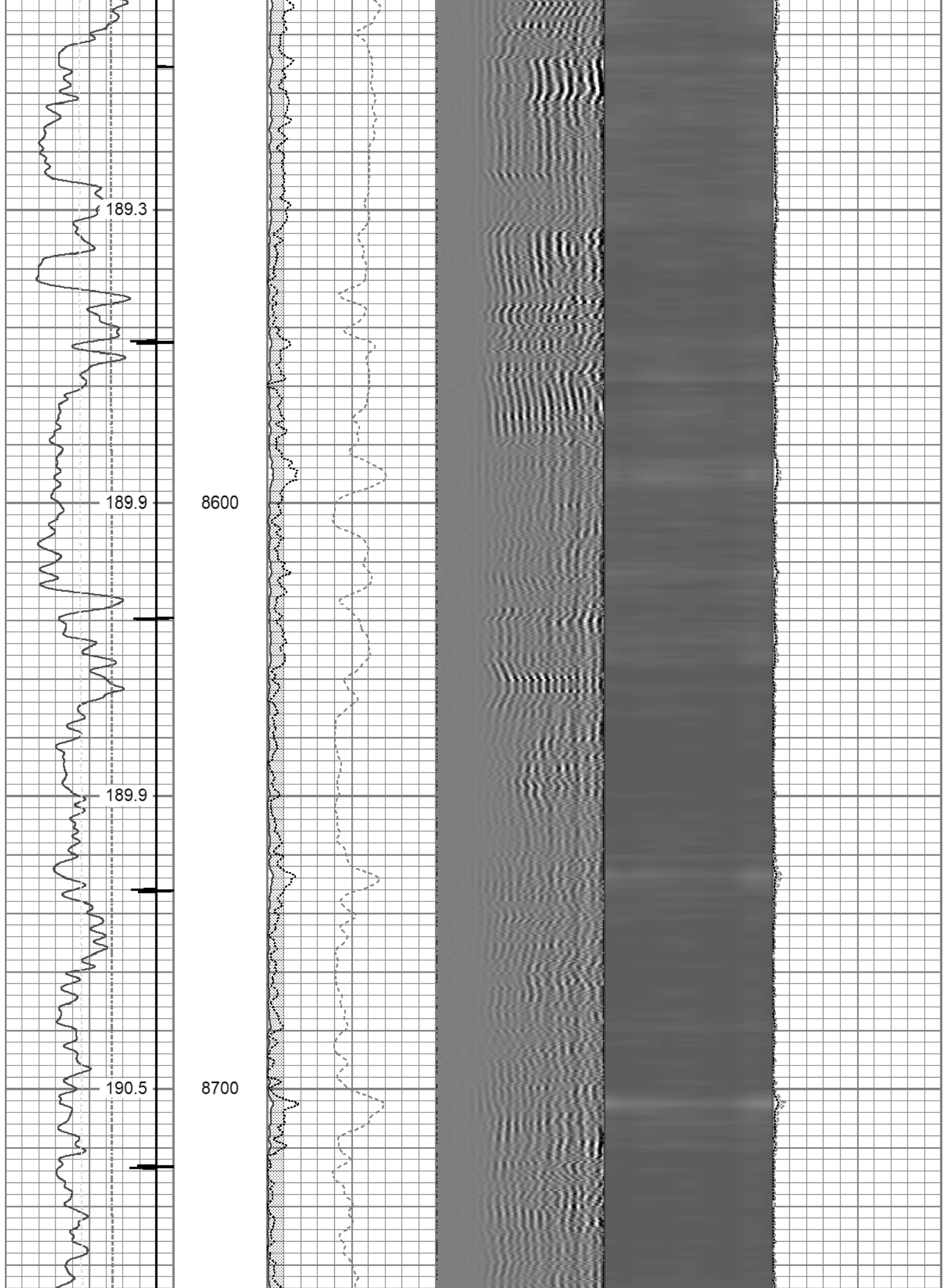


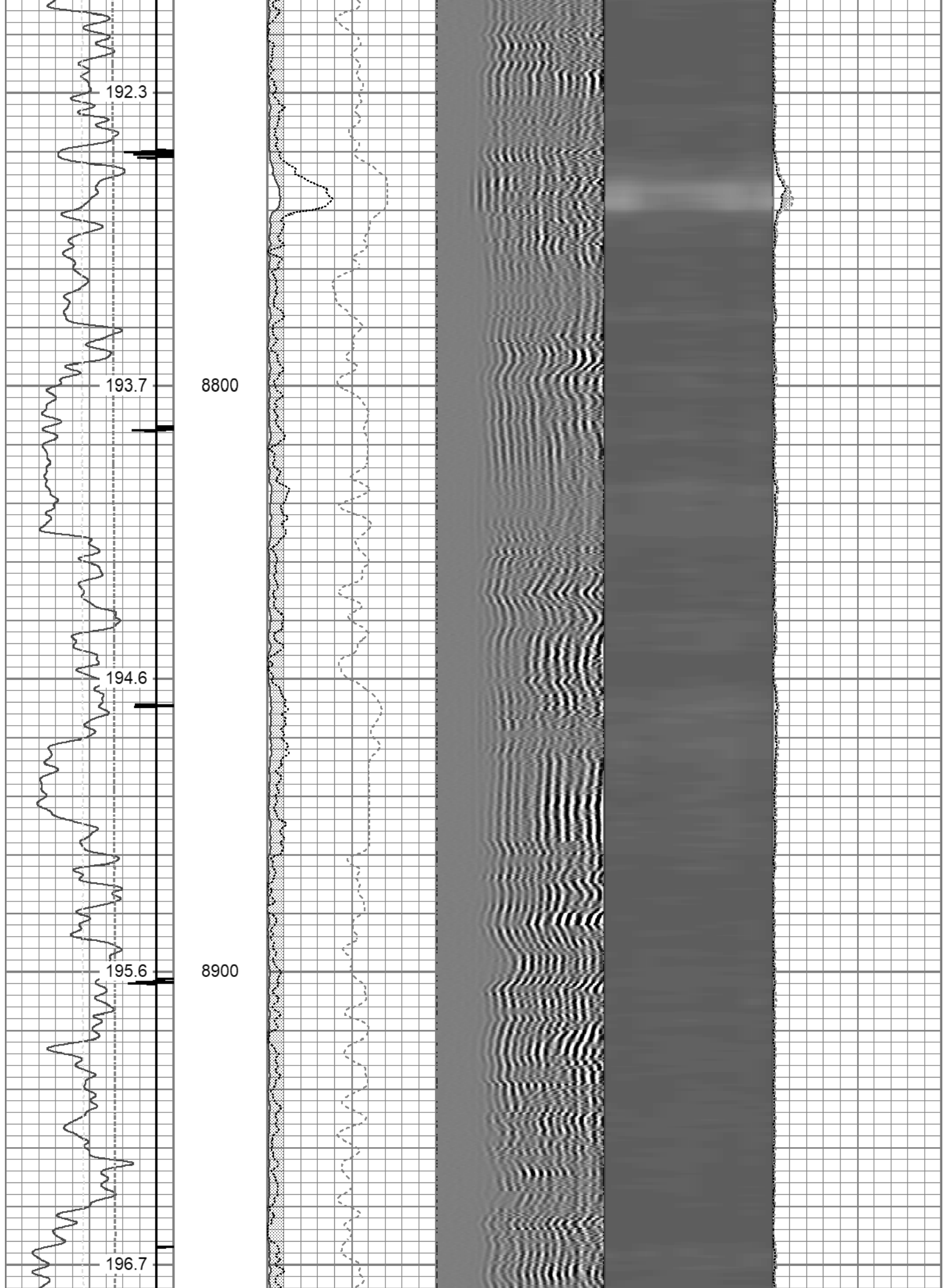


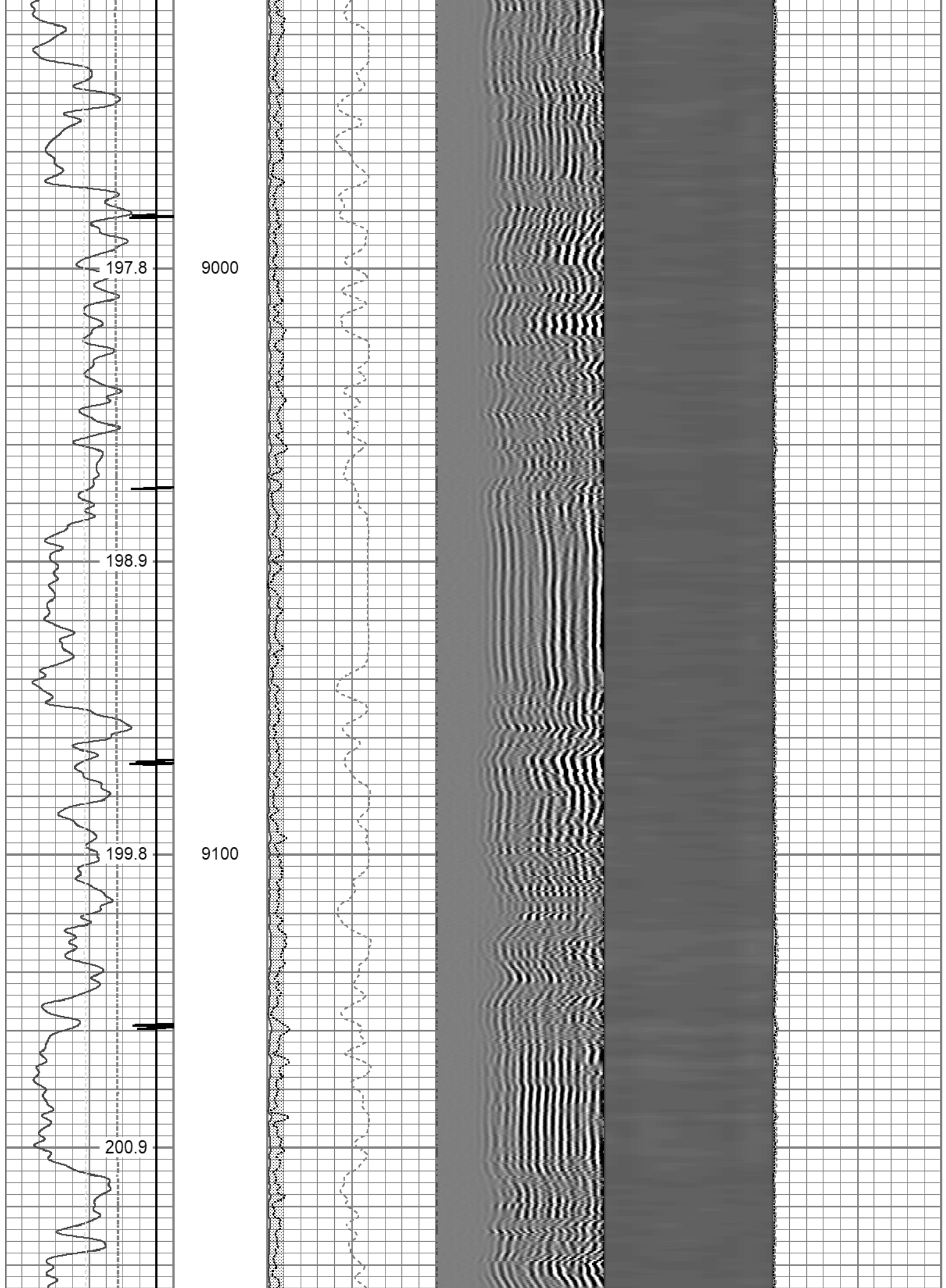


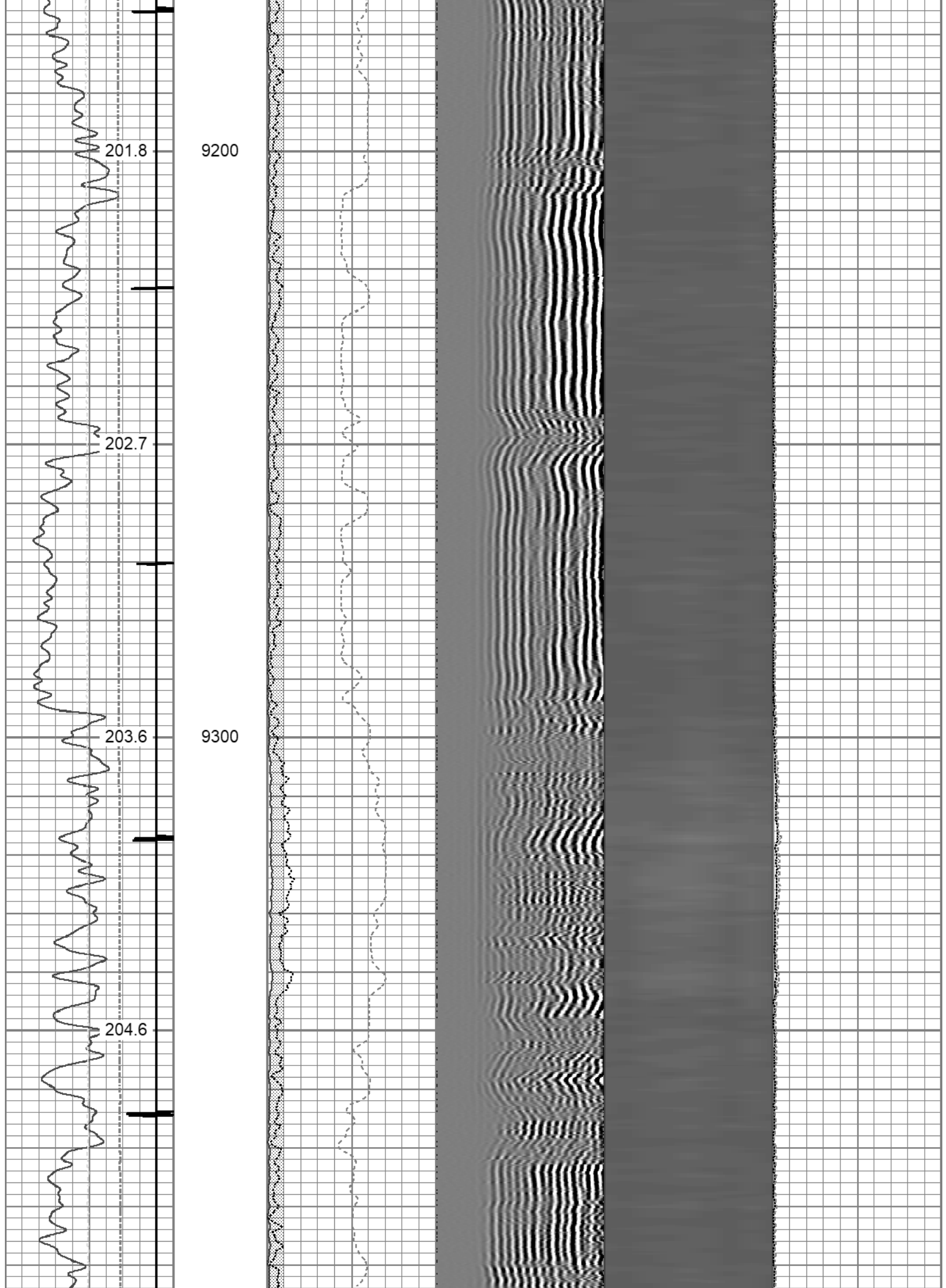


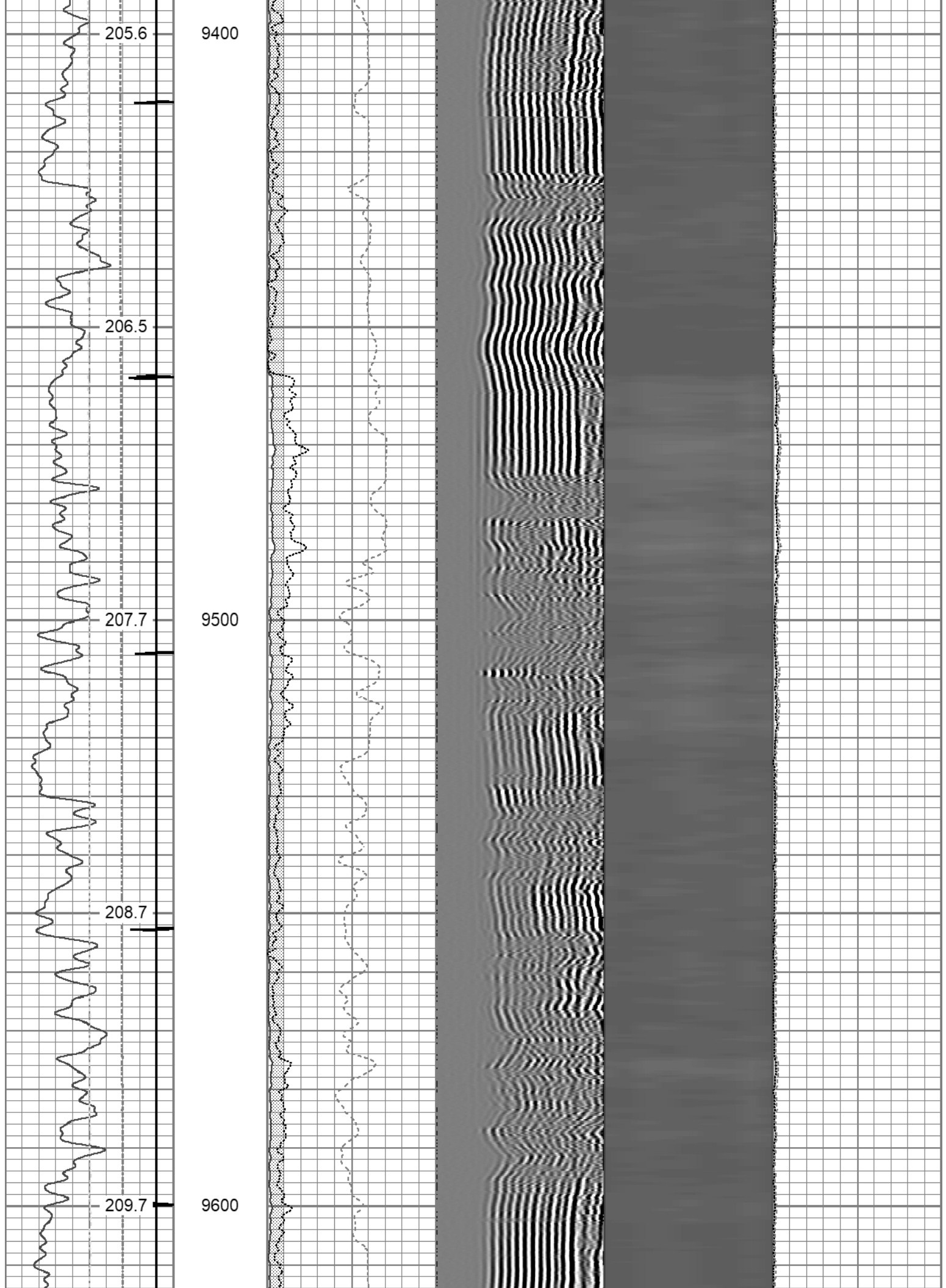


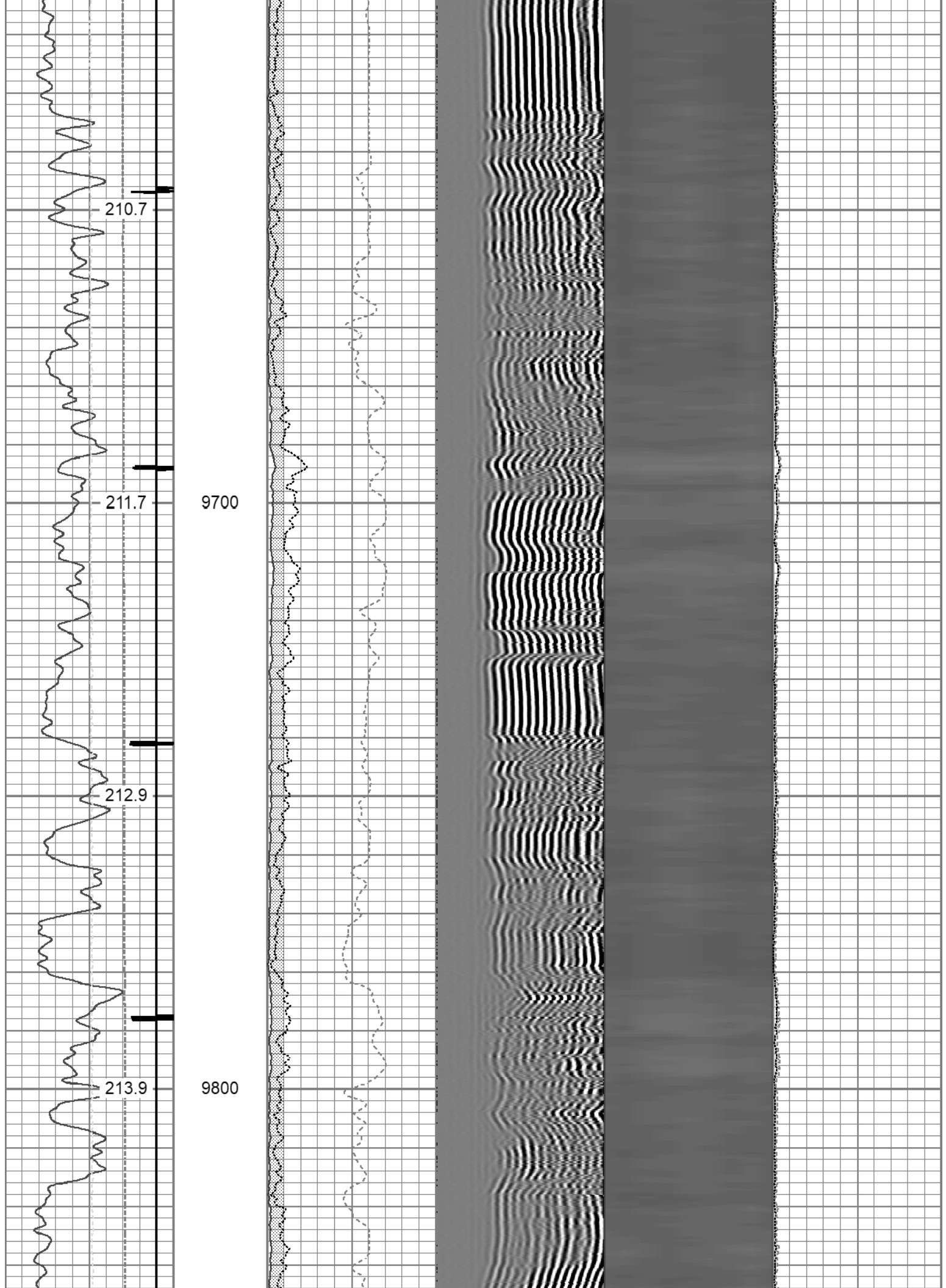


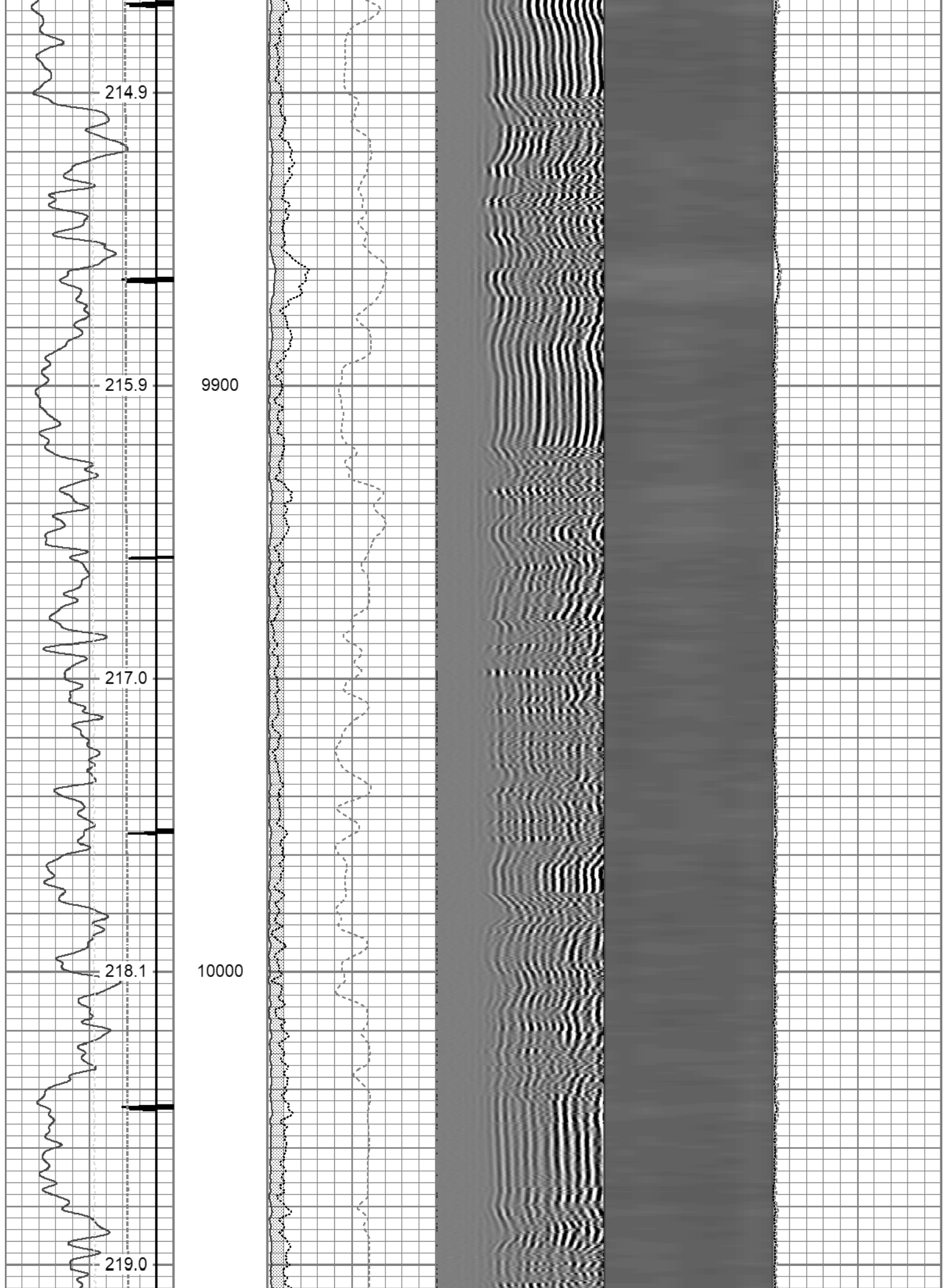


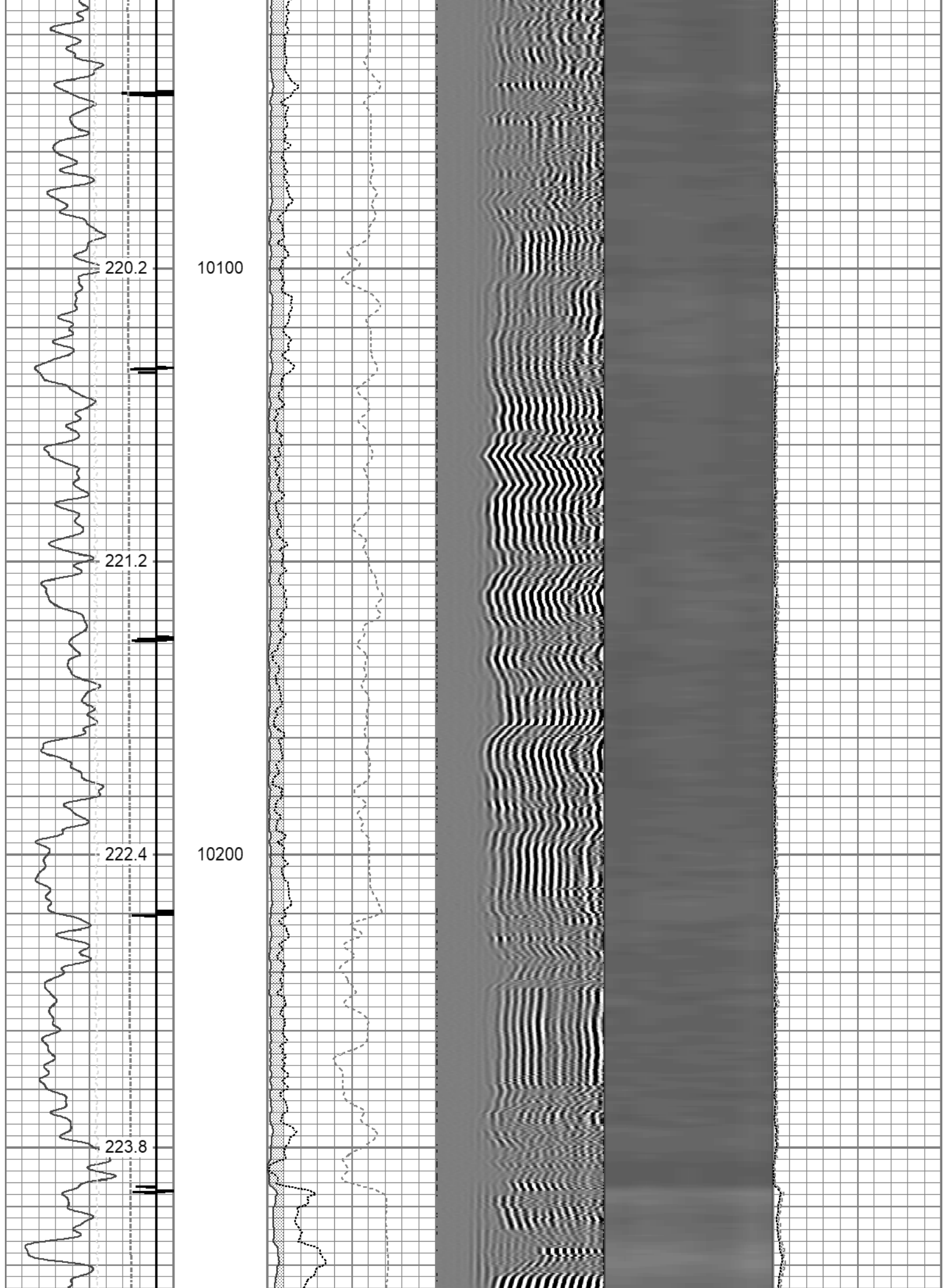


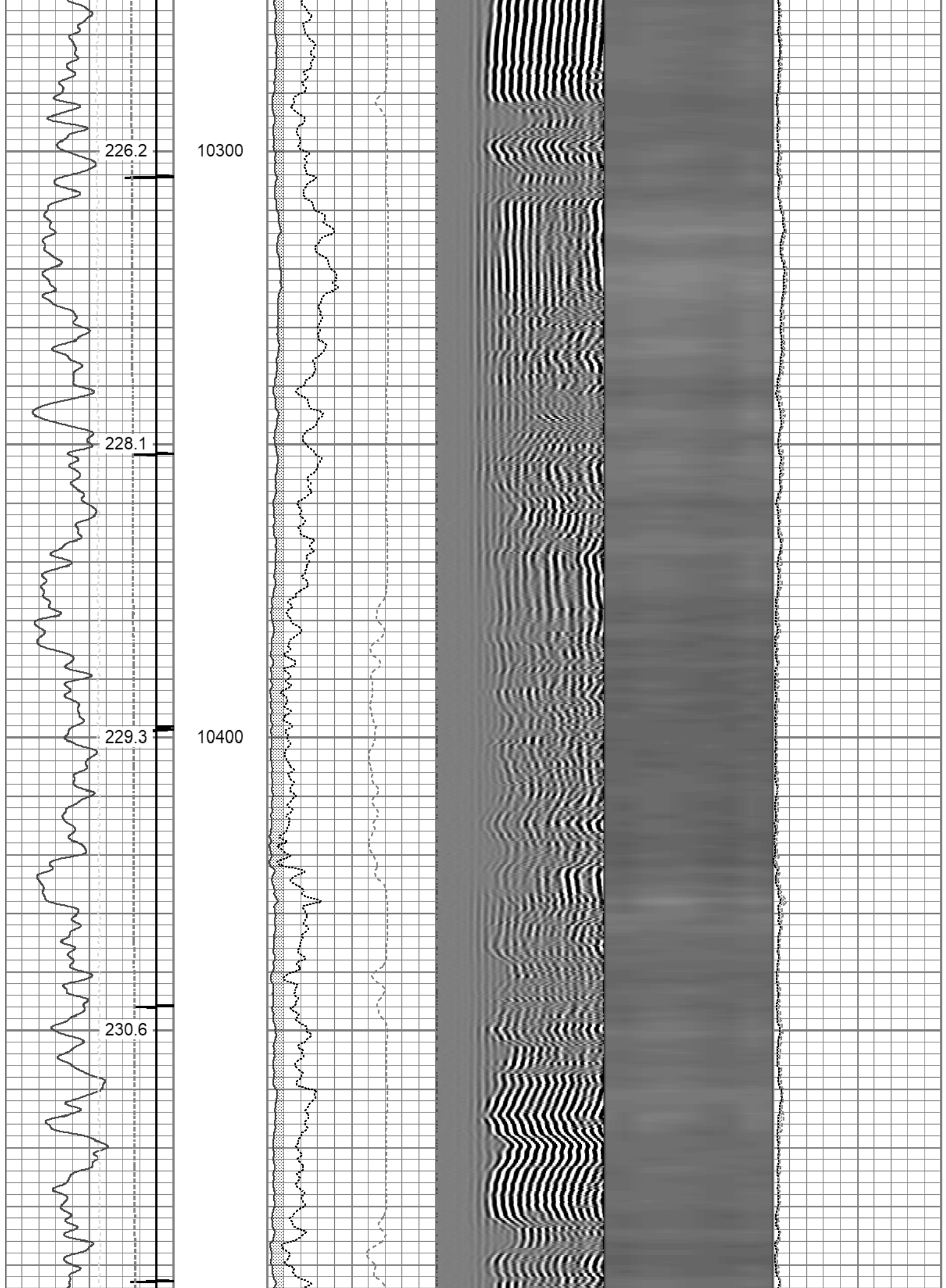


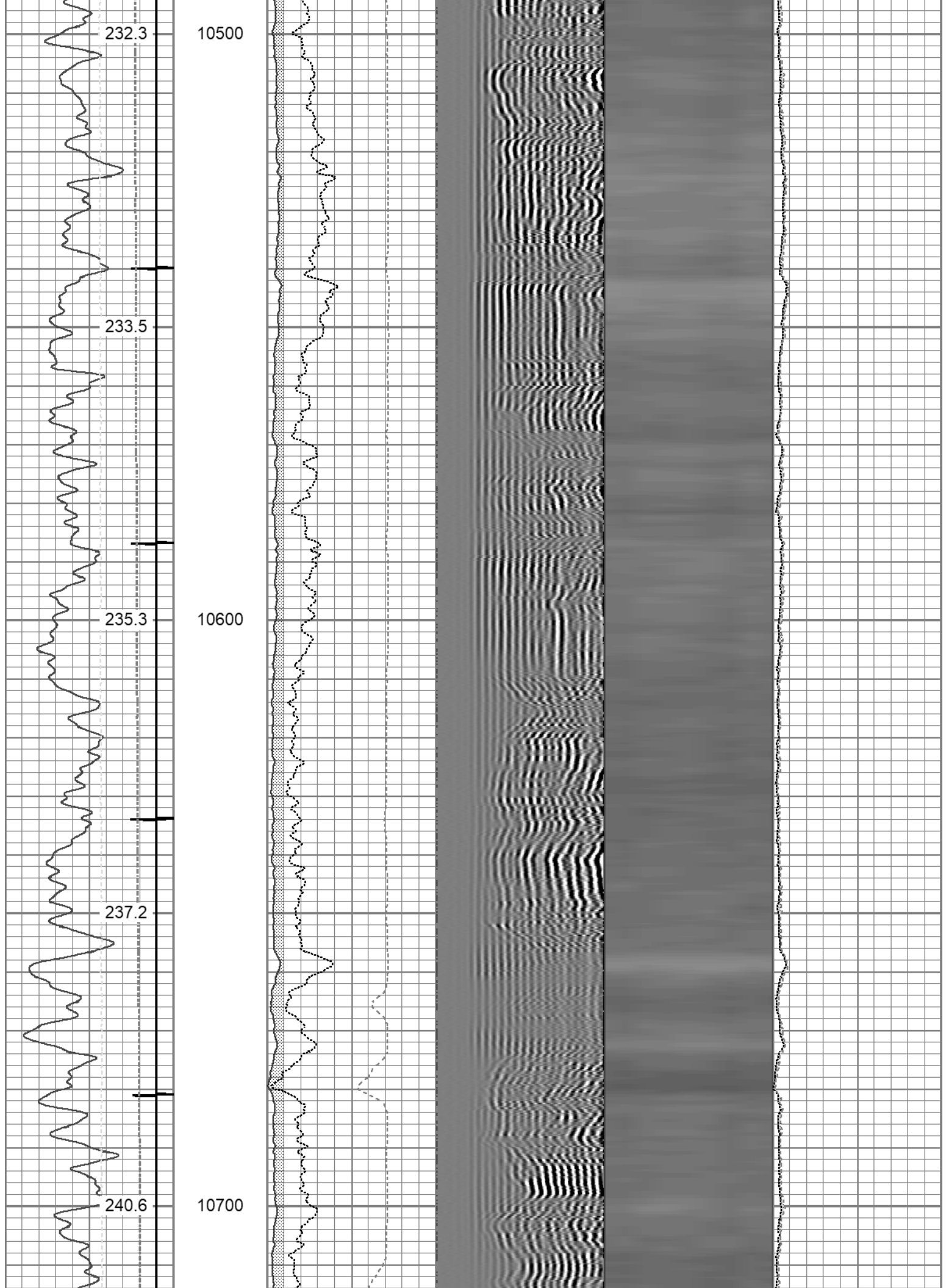


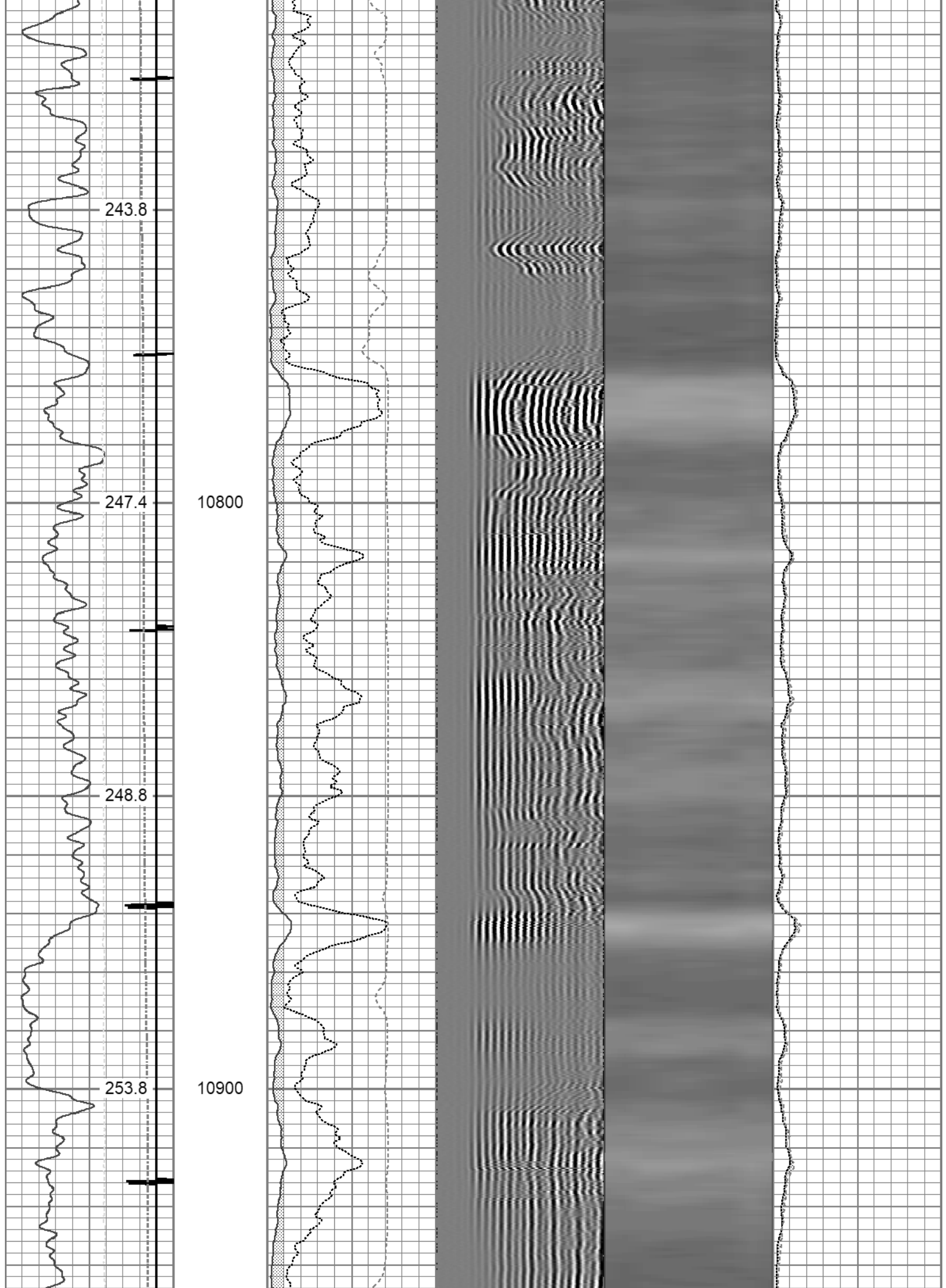


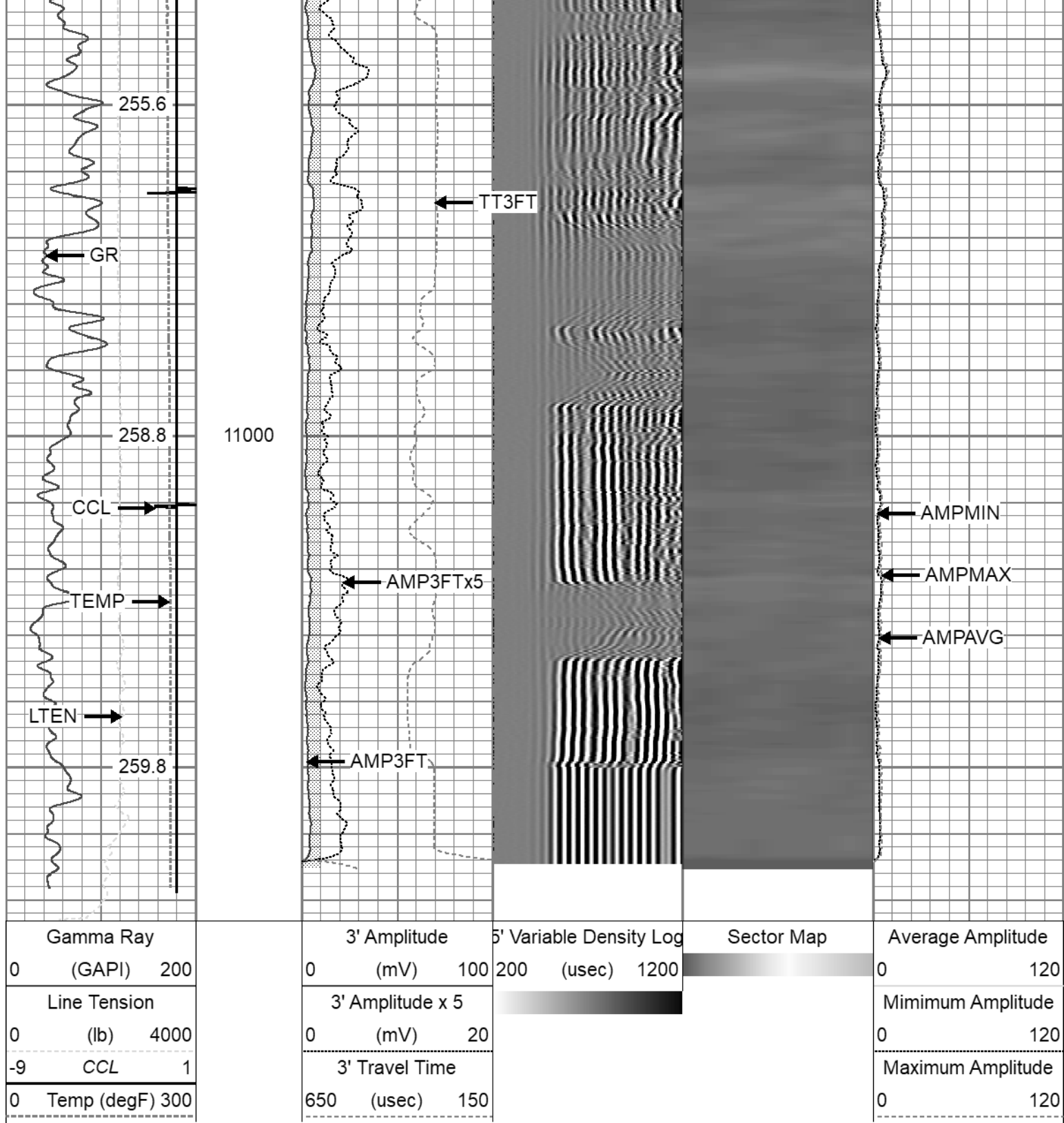








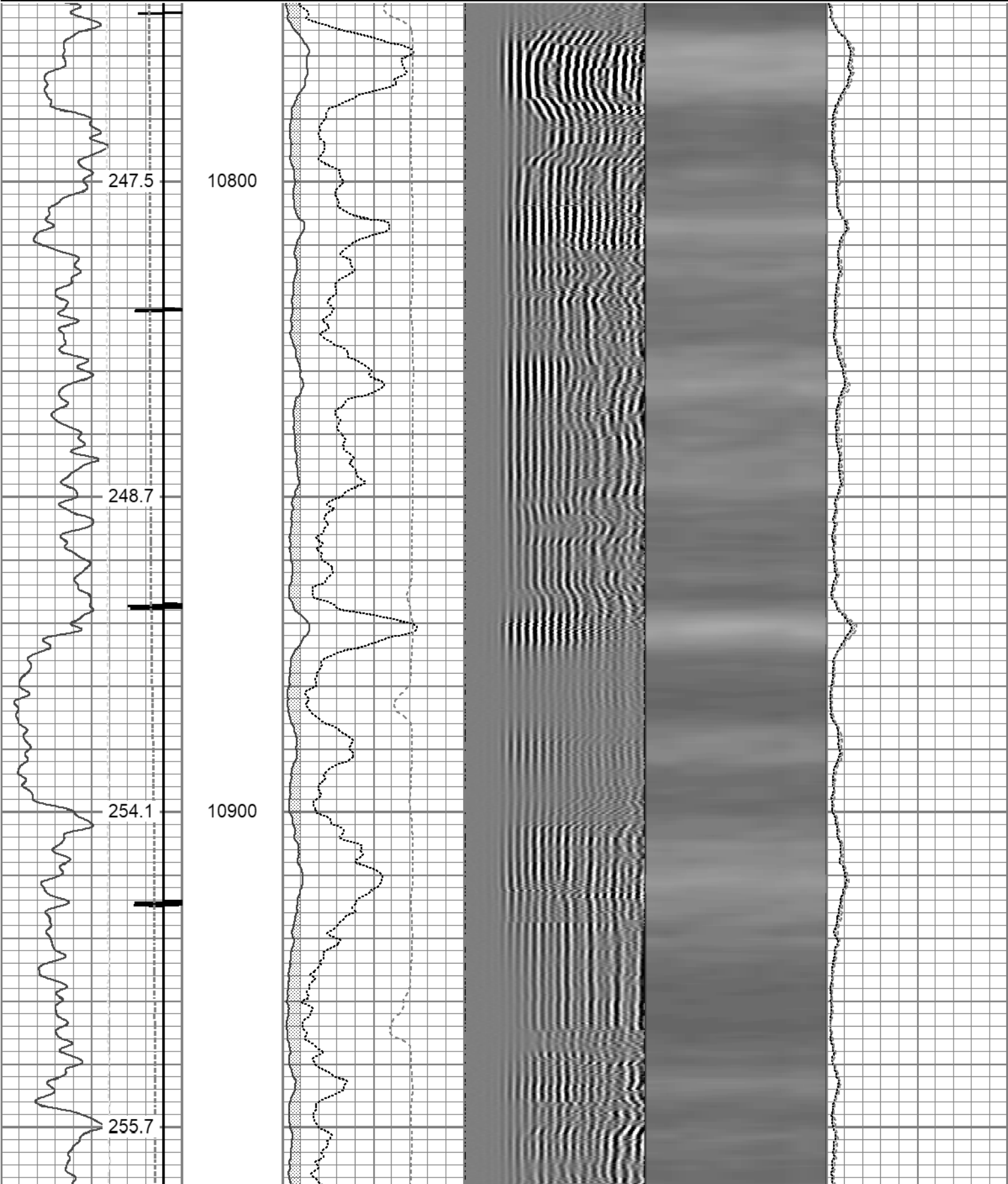


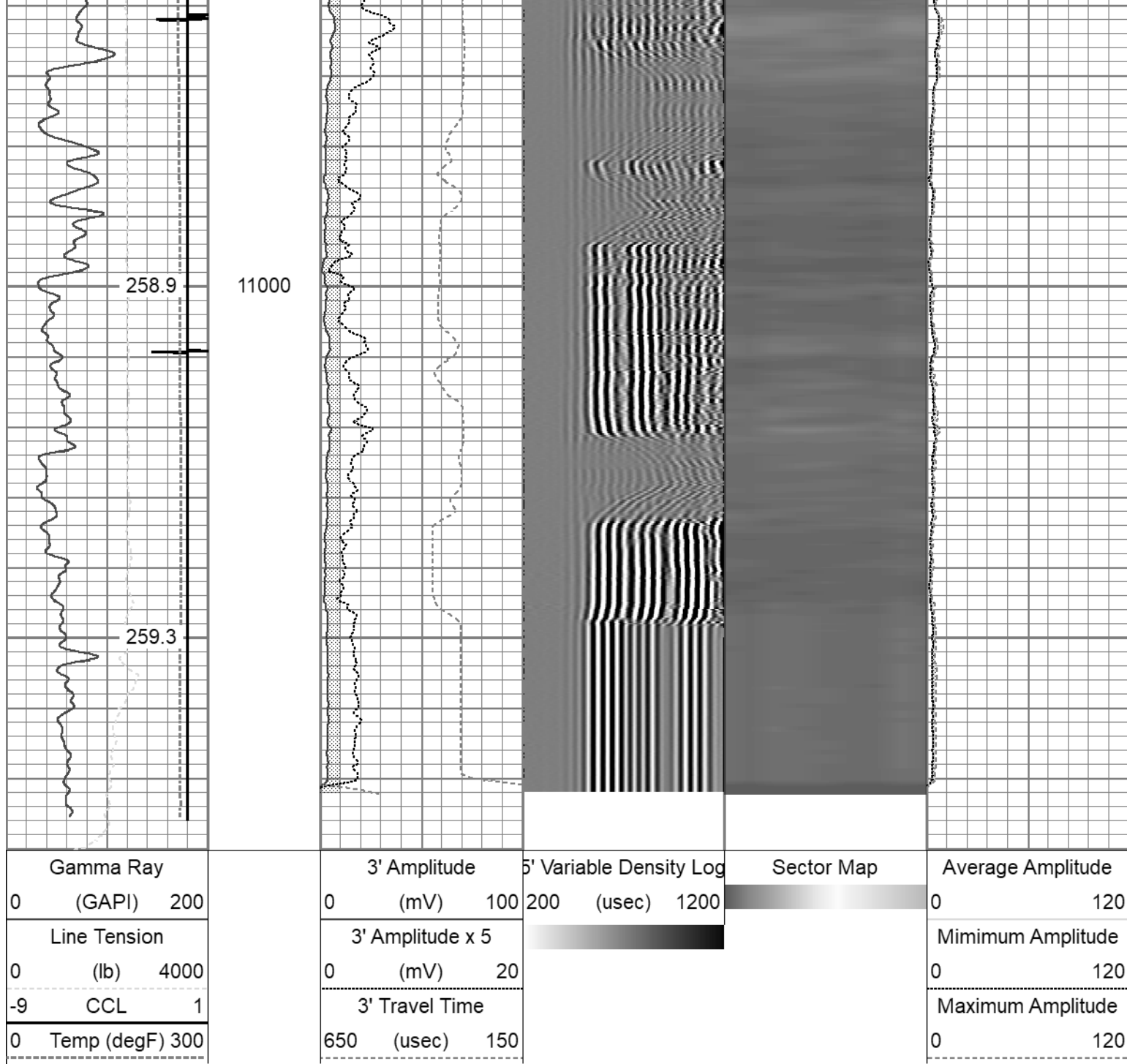


Repeat Pass 5" = 100'

Database File tep_wmc fed 531-20_rcbl_1-3-2023.db
 Dataset Pathname repeat
 Presentation Format twgrcbl
 Dataset Creation Tue Jan 03 12:56:15 2023
 Charted by Depth in Feet scaled 1:240

Gamma Ray			3' Amplitude			5' Variable Density Log		Sector Map	Average Amplitude		
0	(GAPI)	200	0	(mV)	100	200	(usec)		1200	0	120
Line Tension			3' Amplitude x 5						Minimum Amplitude		
0	(lb)	4000	0	(mV)	20				0		120
-9 CCL			3' Travel Time						Maximum Amplitude		
0	Temp (degF)	300	650	(usec)	150				0		120





Calibration Report		
Database File	tep_wmc fed 531-20_rcbl_1-3-2023.db	
Dataset Pathname	main	
Dataset Creation	Tue Jan 03 13:02:18 2023	
Gamma Ray Calibration Report		
Serial Number:	FW1311-93	
Tool Model:	GCT275-0000	
Performed:	Thu Dec 29 18:15:38 2022	
Calibrator Value:	168.0	GAPI
Background Reading:	69.0	cps
Calibrator Reading:	299.3	cps
Sensitivity:	0.7294	GAPI/cps

Segmented Cement Bond Log Calibration Report

Serial Number: FW1312-30
 Tool Model: Probe275acc

Calibration Casing Diameter: 4.500 in
 Calibration Depth: 278.924 ft

Master Calibration, performed Tue Jan 3 07:14:00 2023:

	Raw (v)		Calibrated (mv)		Results	
	Zero	Cal	Zero	Cal	Gain	Offset
3'	0.004	0.511	0.000	81.196	147.744	-0.671
CAL	0.003	0.764				
5'	0.013	0.470	0.000	81.196	189.928	-2.321
SUM						
S1	0.005	0.516	0.000	100.000	185.992	-1.072
S2	0.007	0.547	0.000	100.000	179.809	-1.220
S3	0.004	0.492	0.000	100.000	179.337	-0.921
S4	0.005	0.532	0.000	100.000	175.506	-0.867
S5	0.004	0.528	0.000	100.000	172.552	-0.669
S6	0.005	0.528	0.000	100.000	172.189	-0.946
S7	0.006	0.551	0.000	100.000	176.780	-1.127
S8	0.004	0.486	0.000	100.000	186.883	-0.747

Internal Reference Calibration, performed (Not Performed):

	Raw (v)		Calibrated (v)		Results	
	Zero	Cal	Zero	Cal	Gain	Offset
CAL	0.000	0.000	0.003	0.764	1.000	0.000

Air Zero Calibration, performed Mon Jan 2 11:33:52 2023:

	Raw (v)		Calibrated (v)		Results	
	Zero		Zero		Offset	
3'	0.000		0.000		0.000	
5'	0.000		0.000		0.000	
SUM						
S1	0.000		0.000		0.000	
S2	0.000		0.000		0.000	
S3	0.000		0.000		0.000	
S4	0.000		0.000		0.000	
S5	0.000		0.000		0.000	
S6	0.000		0.000		0.000	
S7	0.000		0.000		0.000	
S8	0.000		0.000		0.000	

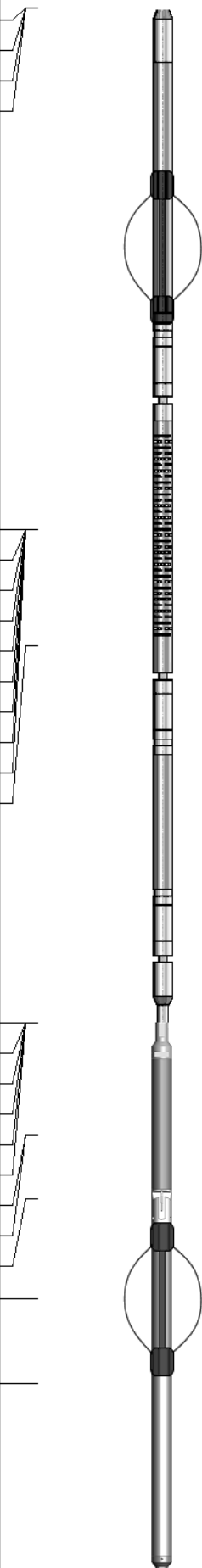
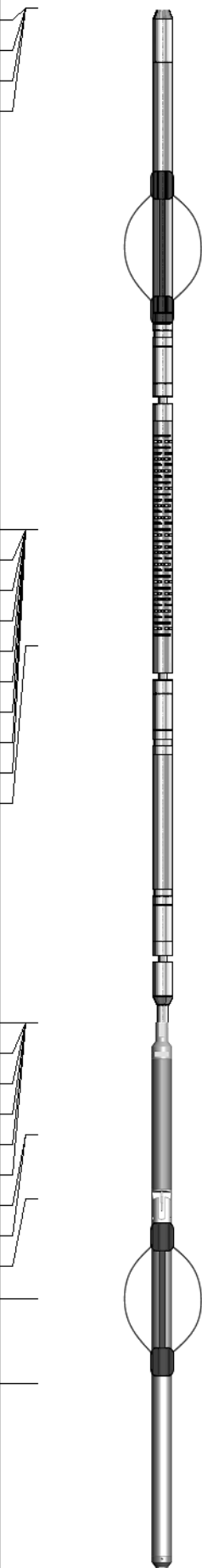
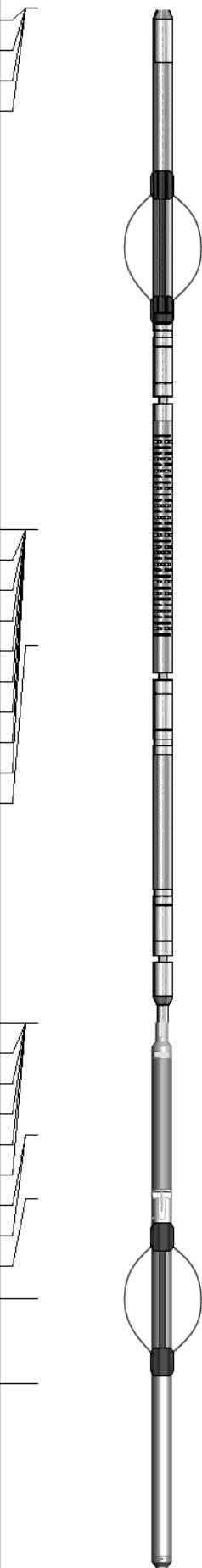
Inclinometer Calibration Report


Performed: Thu Jul 28 15:46:49 2022


	Low Read.	High Read.	Low Ref.	High Ref.	
X Accelerometer	-931.00	904.00	-1.00	1.00	gee

Y Accelerometer

	-899.00	884.00	-1.00	1.00	gee
Z Accelerometer	1.47	886.18	0.00	1.00	gee

Sensor	Offset (ft)	Schematic	Description	Length (ft)	O.D. (in)	Weight (lb)
GCT_FMWR	13.85			1.33	3.25	10.00
mSec_Count	13.85					
RBT_Status	13.85					
Error_Ct	13.85					
WVFS8	9.35		RBT8acc-Probe275acc (FW1312-30) 2.75" Radial Corrosion with accelerometer	8.75	2.75	110.00
WVFS7	9.35					
WVFS6	9.35					
WVFS5	9.35					
WVFS4	9.35					
WVFS3	9.35					
WVFS2	9.35					
WVFS1	9.35					
WVF3FT	9.35					
WVF5FT	8.35					
RBT_ACCZ	5.10					
RBT_ACCY	5.10					
RBT_ACCX	5.10					
GCT_HV	5.10					
WVFSYNC	5.10					
WVFCAL	5.10					
CCL\$2	4.14					
CCL\$1	4.14					
GCT_Temp	3.59					
GR	2.72		SO BS CENT-2750-4500 Slip Over 2-3/4" I.D. for 4-1/2" O.D. Casing Bow Spring Centralizer	1.33	3.25	10.00
GCT_IntTemp	2.00		GC-GCT275-0000 (FW1311-93) Probe 2.75" Gamma Ray - CCL w/ Temp	4.77	2.75	55.00

			<div> <div>  </div> <div> Plug-FA108-0000 1.38" Bull Plug </div> </div>	0.33	1.38	1.00
<div> <div>Dataset:</div> <div>tep_wmc fed 531-20_rcbl_1-3-2023.db: field/well/run1/main</div> </div> <div> <div>Total length:</div> <div>13.85 ft</div> </div> <div> <div>Total weight:</div> <div>186.00 lb</div> </div> <div> <div>O.D.:</div> <div>3.25 in</div> </div>						

Company	TEP Rocky Mountain LLC				
Well	Federal WMC 531-20				
Field	Rulison				
County	Garfield		State	Colorado	
			Radial Cement Bond Gamma Ray Casing Collar Log		