

Final Reclamation Inspection

October 05, 2022

Operator: NOBLE ENERGY INC- 100322

Location ID: 329723

Inspection Document #: 708000156

Weld County, CO

NWSE Section 35 5N64W 6

Kasen Huwa

Reclamation Contractor, COGCC



COLORADO

**Oil & Gas Conservation
Commission**

Department of Natural Resources

Inspection Photos
Location Name: HOSHIKO *35-10H4
Location ID: 329723

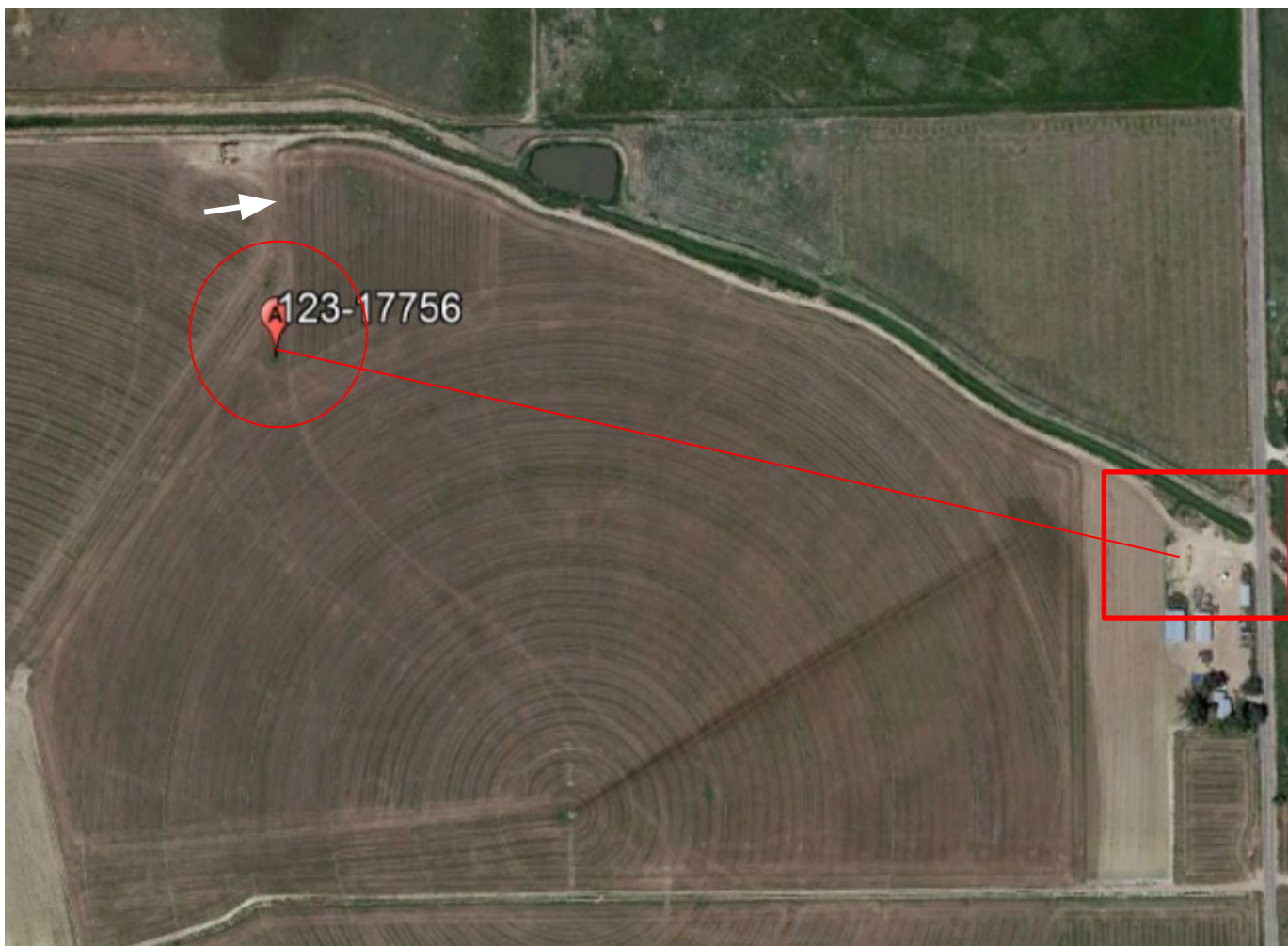


Photo 1. Google Earth aerial imagery taken 7/2016 during active operations. Photo illustrates the well location (red circle), tank battery (red square), flowline (red line), and well location access road (white arrow).



Inspection Photos
Location Name: HOSHIKO *35-10H4
Location ID: 329723

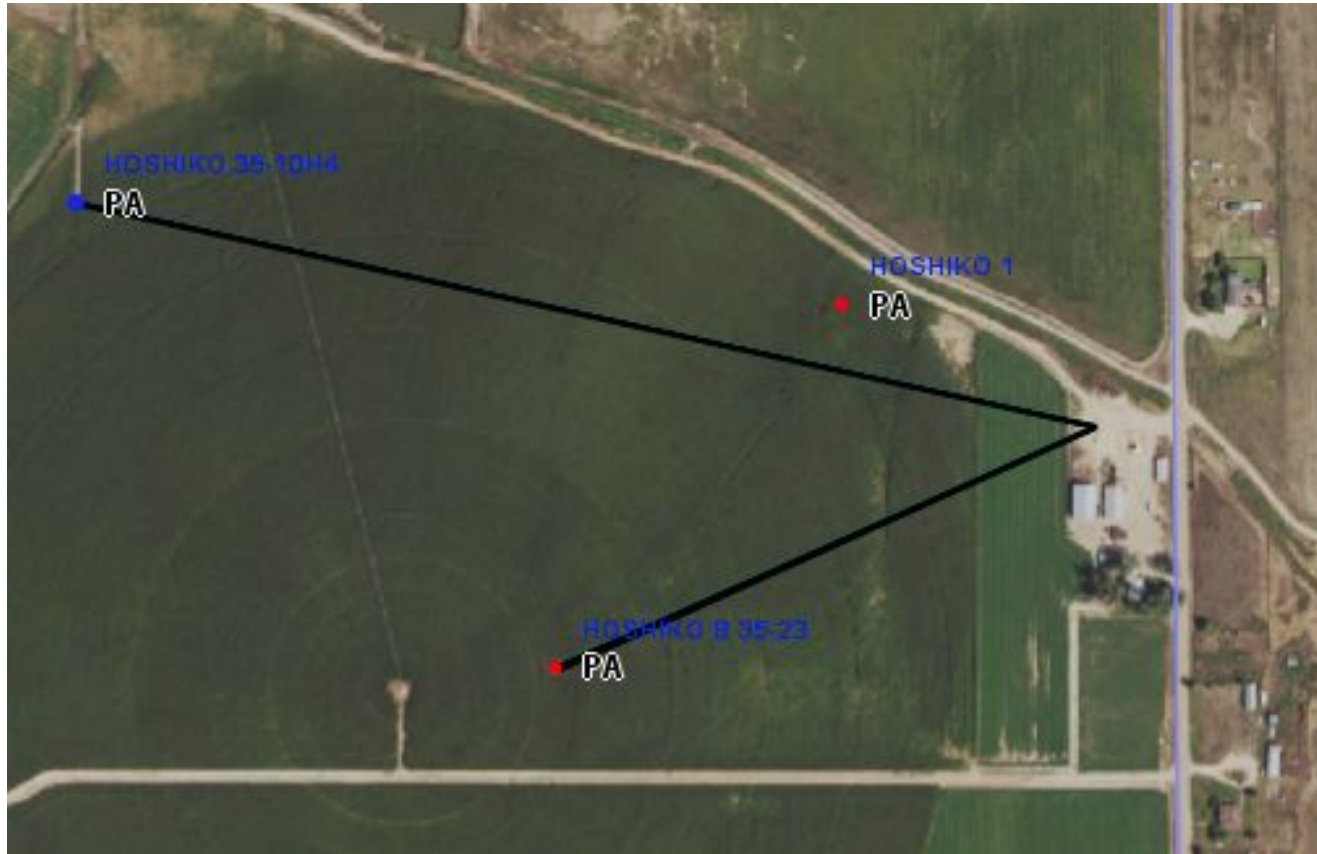


Photo 2. COGCC Online Map aerial imagery 2019 with related wells (red dots), subject well (blue dot), tank battery (near east center), and flowlines (black lines).

Inspection Photos
Location Name: HOSHIKO *35-10H4
Location ID: 329723



Photo 3. Orthomosaic drone aerial imagery taken from 200 ft (Oct. 2022). Illustrates growth on and around the well location (red circle), flowlines (red line), tank battery (red rectangle), and access road (white arrow).

Inspection Photos
Location Name: HOSHIKO *35-10H4
Location ID: 329723



Photo 4. Zoomed in Orthomosaic taken from 200 ft (Oct. 2022). Illustrates harvested crop on and around the well location (red circle). Well location has bare dirt still visible.

Inspection Photos
Location Name: HOSHIKO *35-10H4
Location ID: 329723




Photo 5. Zoomed in Orthomosaic taken from 200 ft (Oct. 2022). Tank battery (red rectangle) area has not been reclaimed.