

Final Reclamation Inspection

September 27, 2022

Operator: NOBLE ENERGY INC- 100322

Location ID: 332150

Inspection Document #: 708000135

Weld County, CO

NWNE Section 3 4N64W 6

Kasen Huwa

Reclamation Contractor, COGCC



COLORADO

**Oil & Gas Conservation
Commission**

Department of Natural Resources

Inspection Photos
Location Name: BATES C #3-2
Location ID: 332150




Photo 1. Google Earth aerial imagery taken 6/2016 during active operations. Photo illustrates the well location (red circle), tank battery (red rectangle), access road (white arrow), and approximate flowlines (red line).



Inspection Photos
Location Name: BATES C #3-2
Location ID: 332150



Photo 2. COGCC Online Map aerial imagery 2019 with subject well (blue dot), related wells (red dots), tank battery (south center) and flowlines (black lines).

Inspection Photos
Location Name: BATES C #3-2
Location ID: 332150

N →




Photo 3. Orthomosaic drone aerial imagery taken from 200 ft (Sept. 2022). Illustrates growth on and around the well location (red circle) and access road. Red line is approximate flowline and blue line is approximate access road. Tank Battery is addressed in Location 319242 report.

Inspection Photos
Location Name: BATES C #3-2
Location ID: 332150




Photo 4. Zoomed in Orthomosaic drone aerial imagery taken from 200 ft (Sept. 2022). Illustrates growth on and around the well location (red circle). No access roads apparent. Appears similar to rest of area, however crop height cannot be fully evaluated. Another inspection is required when crop is actively growing.