

Inspection Photos Location Name: C34-14 Pad Location ID: 459457




Photo #1 Location

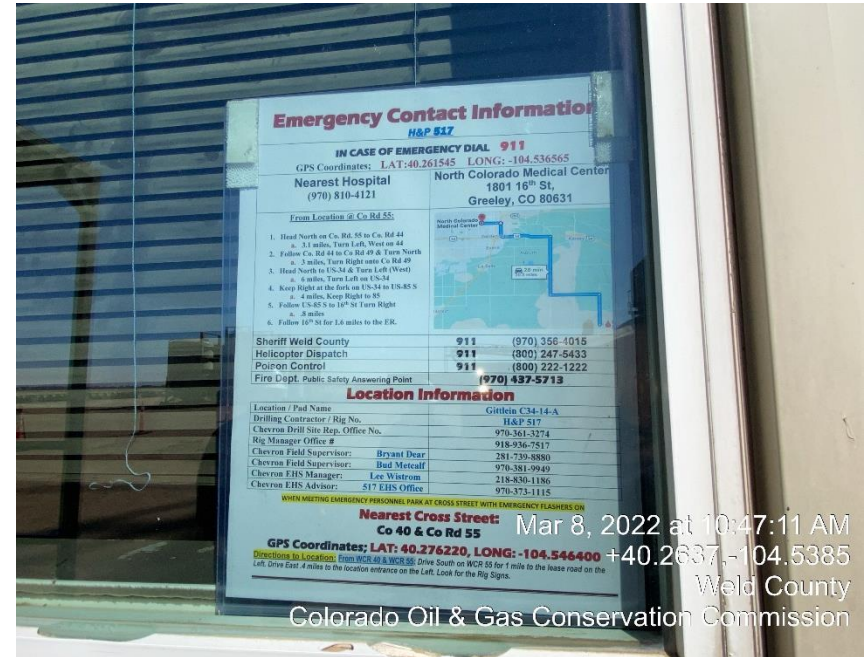



Photo #2 Safety Plan



Inspection Photos
Location Name: C34-14 Pad
Location ID: 459457

Form 3 (Rev. 11/11)		State of Colorado Oil and Gas Conservation Commission 1000 South Street, Suite 200, Denver, Colorado 80202 Phone: (303) 866-2111 fax: (303) 866-1765				Document Number A11799826	
APPLICATION FOR PERMIT TO							
<input checked="" type="checkbox"/> Drill		<input type="checkbox"/> Re-enter		<input type="checkbox"/> Reconstrue and Complete		Date Received 160310019	
TYPE OF WELL: OIL <input checked="" type="checkbox"/> GAS <input type="checkbox"/> COALBED <input type="checkbox"/> OTHER <input type="checkbox"/>		Ruling <input type="checkbox"/>		Seismic <input type="checkbox"/>			
ZONE TYPE: SINGLE ZONE <input checked="" type="checkbox"/> MULTIZONE <input type="checkbox"/> CO-MINGLED ZONES <input type="checkbox"/>							
Well Name: 00888		Well Number: D10785		CCGOR Operator Number: 1003322			
Name of Operator: NORD ENERGY INC. Address: 100 NOBLE ENERGY WAY City: HOUSTON State: TX Zip: 77073		Phone: (832)249-4252 FAX: 1					
Contact Name: NORD NE Email: CCGOR@nordenergy.com							
DECLARATION FINANCIAL ASSURANCE Property and Minors Owners Share Survey ID: 21030089							
WELL LOCATION INFORMATION GRID: ELEV: 5400 Box: 34 Top: 016 Pkg: 000 Number: 0 Latitude: 29.263332 Longitude: -104.538630							
Footage at Surface: 570 ft.		Foot: 2391 Feet: 10.5116		10.5116			
Field Name: WATTEENWELL		Field: 2391 Feet: 10.5116		10.5116			
Proposed Elevation: 4089		Field Number: 10750		Comp: NELD			
Grid Date:							
Date of Measurement: 10/26/2016		PDCP Reading: 1.4		Surface Operator's Name: Aste Inactive			
If well is: <input checked="" type="checkbox"/> Directional <input checked="" type="checkbox"/> Horizontal/Right deviated <input type="checkbox"/> Vertical deviated stringless		Bottom Hole: 10.5116		10.5116			
Footage at Top of Drill Zone: 200		10.5116		10.5116			
Box: 3 Feet: 26 Feet: 10.5116		10.5116		10.5116			
10.5116		10.5116		10.5116			
LOCATION SURFACE DATA & MINERALS & RIGHT TO CONSTRUCT							
Surface Ownership: <input checked="" type="checkbox"/> Fee <input type="checkbox"/> State <input type="checkbox"/> Federal <input type="checkbox"/> Indian							
This Surface Owner is aware that this well is:		<input checked="" type="checkbox"/> is the mineral owner beneath the location.		<input type="checkbox"/> is owned by an Oil and Gas Lease.		<input type="checkbox"/> is the mineral owner beneath the location.	
<input type="checkbox"/> has signed the Oil and Gas Lease.		<input type="checkbox"/> is the applicant.					
The Mineral Owner beneath this Oil and Gas Location is: <input checked="" type="checkbox"/> Fee <input type="checkbox"/> State <input type="checkbox"/> Federal <input type="checkbox"/> Indian							
The Mineral beneath this Oil and Gas Location will be developed by this Well No:							
The right to construct the Oil and Gas Location is granted by: Surface Use Agreement							
Surface damage insurance if no agreement is in place:							
Surface Survey ID:							

Date Recd: 11/30/2016 Doc #A11799826 Well Name: G0888 010-765

Page 1 of 7

Photo #3 Permit



Photo #4 BOP Test