

Attachment B





WELLHEAD ABANDONMENT FORM



SITE NAME: STROH R O 2-2 Wellhead							DATE: 11/16/2021	REM. PROJECT #: 20050	WEATHER: 60S WINDY	
SITE DIRECTIONS: HWY 60/ HWY 257, 1.5 mi N, 0.5 mi E, 0.5 mi S, 0.15 mi E, S into							CLIENT: PDC - Erin Crawford			
LEGALS AND LAT/LONG: 40.347133, -104.855962							TASMAN PERSONNEL: Jesse Marcus			
SOIL TYPES: Clayey Sand - SC							SURFACE GRADIENT: East			
SOIL SAMPLING							FACILITY INFRASTRUCTURE			
Date/Time	Soil Sample ID	PID (ppm)	Visual	Olfactory	Photo?	Grab or Lab Sample?	EQUIPMENT		Quantity	
							Above Ground Storage Tank (AST)			
11/16/2021 10:58	FL01-01 @ 4'	0.4	No Staining	No Odor	Yes	Lab	Buried or Partially Buried Vessel			
11/16/2021 11:02	WH01 @ 6'	12.1	No Staining	Organic Odor	Yes	Lab	Separator			
11/16/2021 11:07	FLR01 @ 6'	2.7	No Staining	No Odor	Yes	Lab	Emission Control Device (ECD)			
11/16/2021 11:09	WHS01-N @ 0-6"	0.6	No Staining	No Odor	Yes	Grab	Dump Line			
11/16/2021 11:10	WHS01-W @ 0-6"	0.2	No Staining	No Odor	Yes	Grab	Wellhead		1	
11/16/2021 11:12	WHS01-S @ 0-6"	0.1	No Staining	No Odor	Yes	Grab	Flowline		1	
11/16/2021 11:13	WHS01-E @ 0-6"	0.1	No Staining	No Odor	Yes	Grab	Other:			
11/16/2021 11:18	BKG01 @ 4'	2.1	No Staining	No Odor	Yes	On-Hold	Soil Loads Removed			
11/16/2021 11:19	BKG01 @ 6'	0.7	No Staining	No Odor	Yes	On-Hold	IMPACTED SOIL IDENTIFIED?			
							ESTIMATED VOLUME OF IMPACTS:			
							Date	Number	CY	
							Total Removed		0	0
							Disposal Facility:			
							Groundwater Recovery			
							DATE GW ENCOUNTERED:		DEPTH:	
							GROUNDWATER IN CONTACT WITH IMPACTED SOIL?			
							LNAPL OR SHEEN OBSERVED ON GW?			
GROUNDWATER SAMPLING							Date		BBLS	
Date/Time	Groundwater Sample ID	Depth Collected	Turbid?	Sheen?	Odor?	Photo?				
							Total Removed		0	
							Disposal Facility:			







Photographic Log

					
Equipment ID: BKG01		Equipment Type:			
Material:	Volume:	Contents:			
Notes/Conditions: BKG01 @ 4' BKG01 @ 6'					
Equipment ID: WH01 @ 6'			Equipment Type:		
Material:	Volume:	Contents:			
Notes/Conditions: Sample collected adjacent to cut and capped wellhead at excavation base. Grey soil is old cement from well casing..					



Photographic Log

							
Equipment ID: FLR01 @ 6'		Equipment Type:		Equipment ID: WHS01-N @ 0-6"		Equipment Type:	
Material:	Volume:	Contents:	Material:	Volume:	Contents:		
Notes/Conditions: Sample collected below flowline riser at wellhead.			Notes/Conditions:				

Photographic Log

					
Equipment ID: WHS01-W @ 0-6"		Equipment Type:			
Material:	Volume:	Contents:			
Notes/Conditions:					
					
Equipment ID: WHS01-S @ 0-6"		Equipment Type:			
Material:	Volume:	Contents:			
Notes/Conditions:					

Photographic Log

					
Equipment ID: WHS01-E @ 0-6"		Equipment Type:			
Material:	Volume:	Contents:			
Notes/Conditions:					
					
Equipment ID: FL01-01 @ 4'		Equipment Type:			
Material:	Volume:	Contents:			
Notes/Conditions:					