Radial Cement Bond
Gamma Ray
Casing Collar Log

Company TEP Rocky Mountain LLC
Well Federal PA 414-23
Field Parachute
County Garfield State Colorado

Location: API # : 05-045-24305

SEC 26 TWP 6S RGE 95W

Other Services

Company	TEP Rocky Mountain LLC		
Well	Federal PA 414-23		
Field	Parachute		
County	Garfield		
State	Colorado		
Permanent Datum	Ground Level	Elevation	5486.3'
Log Measured From	Kelly Bushing	24 FT	
Drilling Measured From	Kelly Bushing		

Elevation
K.B. 5510.3'
D.F. 5509.3'
G.L. 5486.3'

Date	13-OCT-2020		
Run Number	One		
Depth Driller	9068 FT		
Depth Logger	9021 FT		
Bottom Logged Interval	9009 FT		
Top Log Interval	Surface		
Open Hole Size	8.750"		
Type Fluid	Water		
Density / Viscosity	8.34 lb/gal		
Max. Recorded Temp.	241°F		
Estimated Cement Top	See Log		
Time Well Ready	ROA		
Time Logger on Bottom	11:05		
Equipment Number	HD-0331		
Location	Grand Junction, CO		
Recorded By	Z. Fisher		
Witnessed By	---		

Borehole Record				Tubing Record		
Run Number	Bit	From	To	Size	Weight	From	To

Casing Record	Size (in)	Wgt (lbs/Ft)	Grade	Top	Bottom
Surface Casing	9 5/8	36	J-55	Surface	1124 FT
Intermediate #1	4 1/2	11.6	P-110	Surface	9026 FT
Intermediate #2					
Liner					

<<< Fold Here >>>

All interpretations are opinions based on inferences from electrical or other measurements and we cannot and do not guarantee the accuracy or correctness of any interpretation, and we shall not, except in the case of gross or willful negligence on our part, be liable or responsible for any loss, costs, damages, or expenses incurred or sustained by anyone resulting from any interpretation made by any of our officers, agents or employees. These interpretations are also subject to our general terms and conditions set out in our current Price Schedule.

Comments

Log ran as per customer request
Depth referenced to Kelly Bushing at 24 FT
Marker Joint Logged from 5591 - 5612 FT
Recorded with 0 PSI Surface Induced Pressure

Thank you for choosing Reliance Oilfield Services, LLC!

Main Pass

Recorded With 0 PSI Surface Induced Pressure

Database File	tep\tep_federal pa 414-23_rbl_10-13-20\tep_federal pa 414-23_rbl_10-13-20.db
Dataset Pathname	main.3
Presentation Format	ros_radii_tep
Dataset Creation	Wed Oct 14 10:05:26 2020
Charted by	Depth in Feet scaled 1:240

Track 1	Track 2	Track 3	Track 4	Track 5
Gamma Ray 0 (GAPI) 200	3' Amplitude 0 (mV) 100	5' Variable Density Log 200 (usec) 1200	Sector Map	Average Amplitude 0 150
Line Speed -150 (ft/min) 150	3' Amplitude x 5 0 (mV) 20			Mimimum Amplitude 0 150
Line Tension 0 (lb) 2000	3' Travel Time 300 (usec) 200			Maximum Amplitude 0 150
Differential Temperature -2 (degF) 2				
Temperature 0 (degF) 20				
Casing Collar Locator				

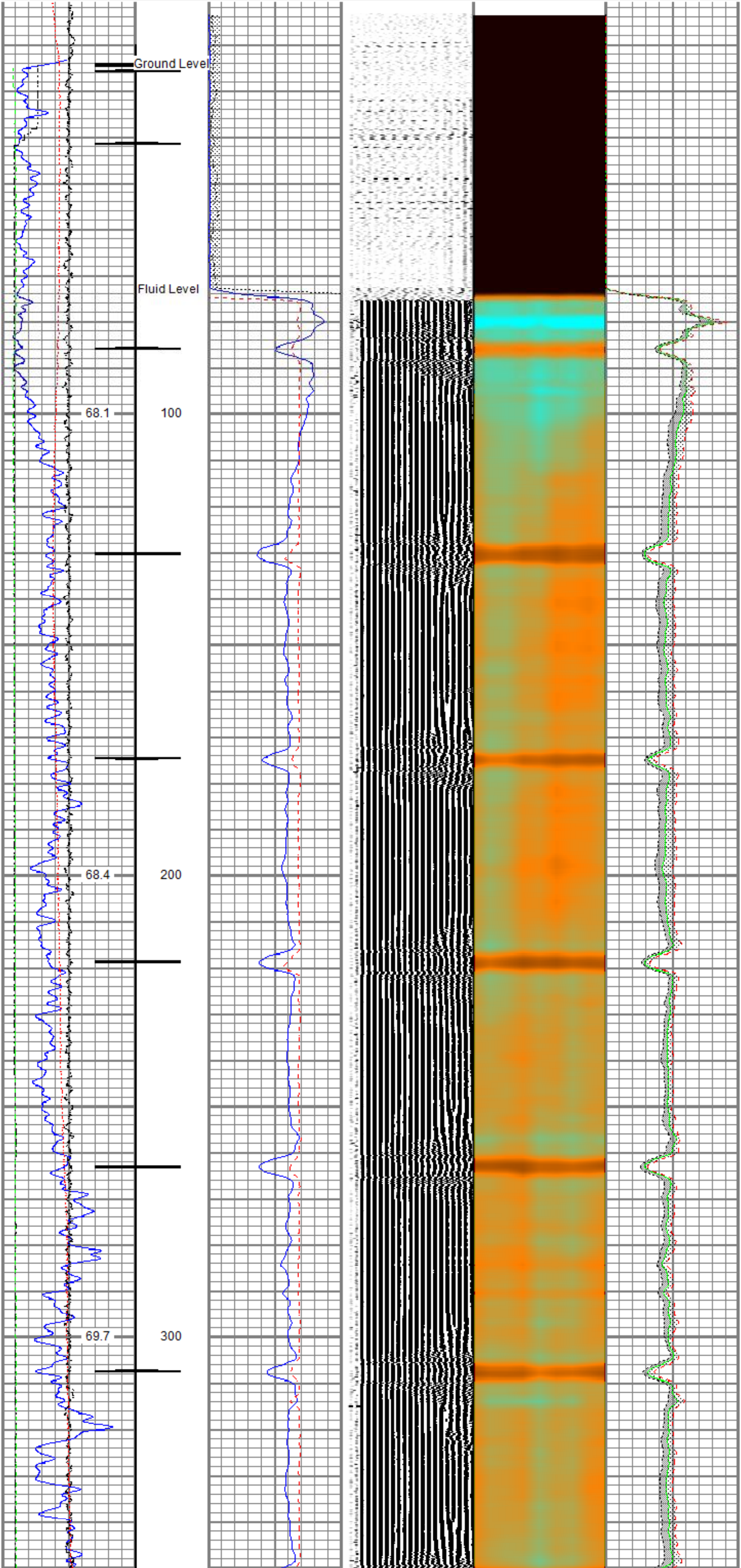

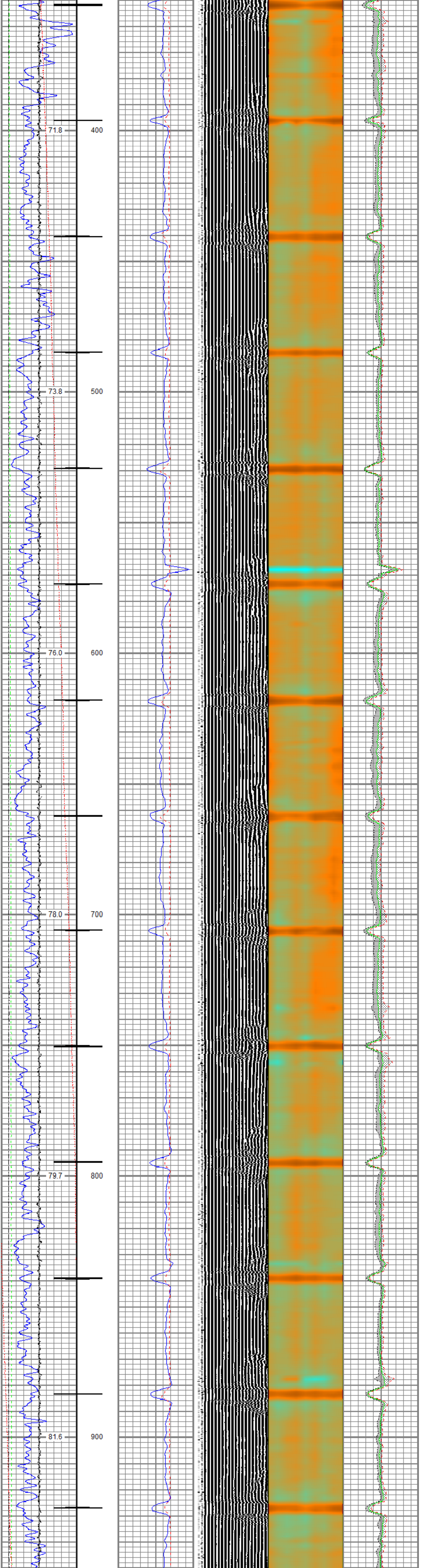

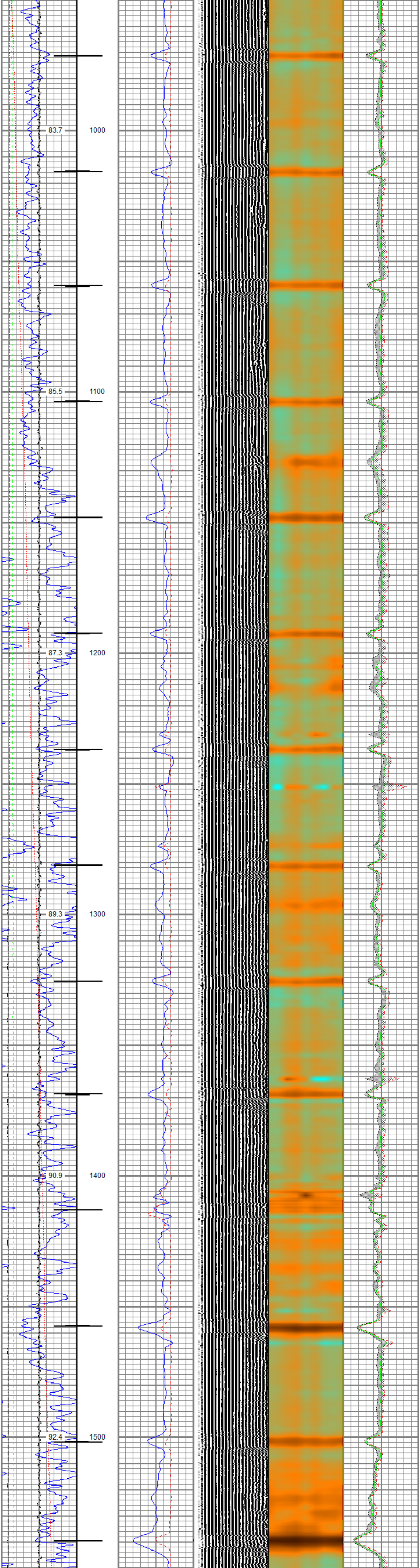

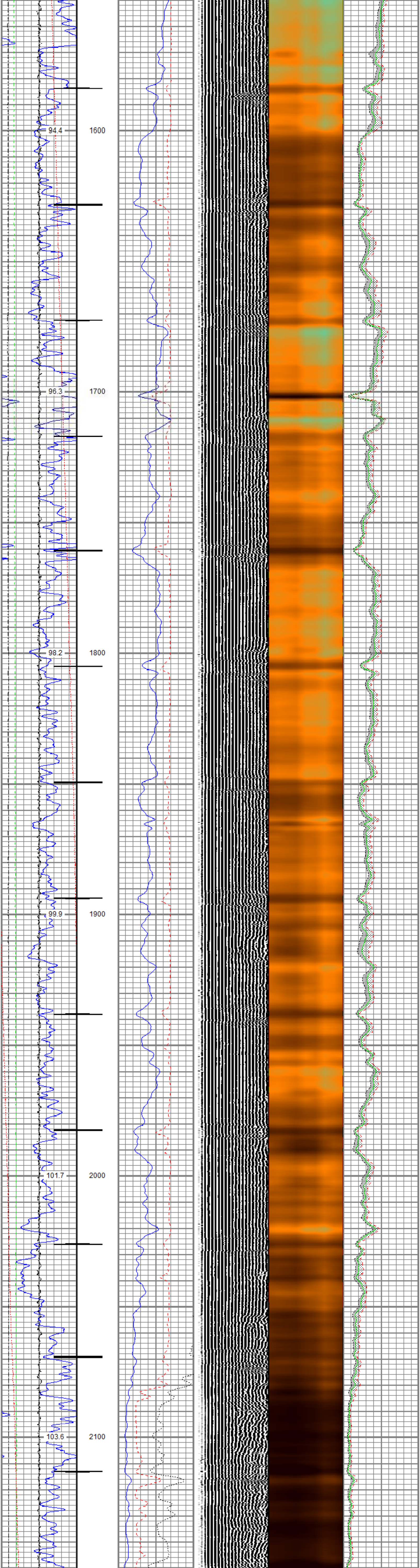

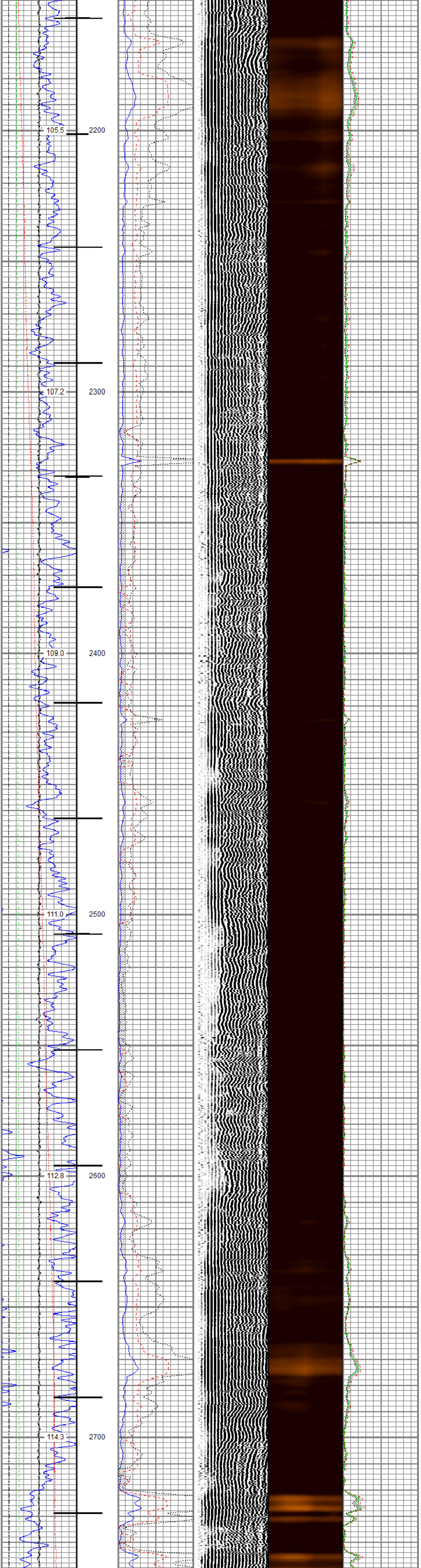

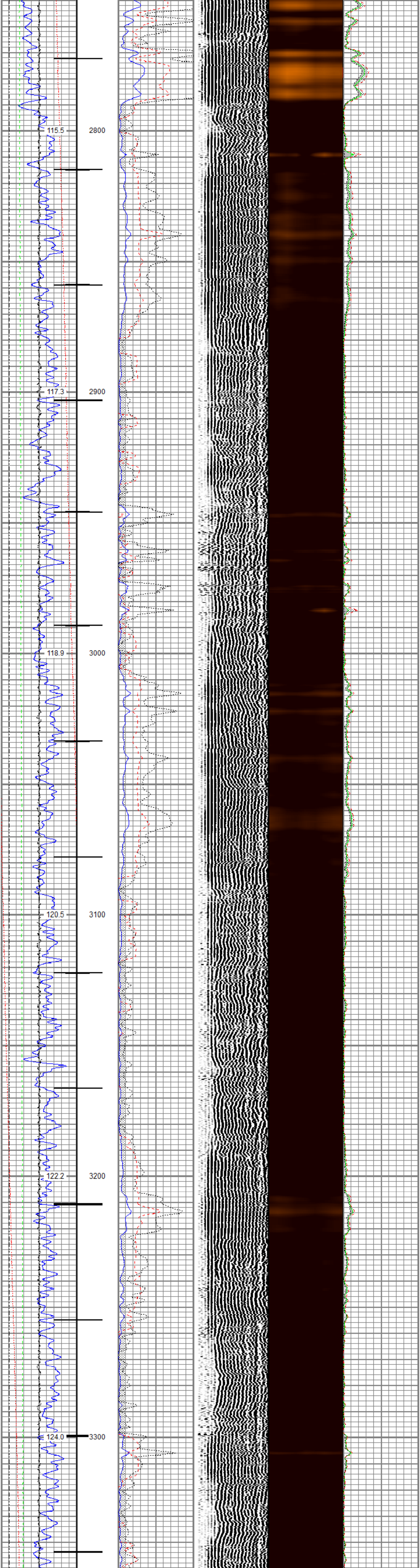

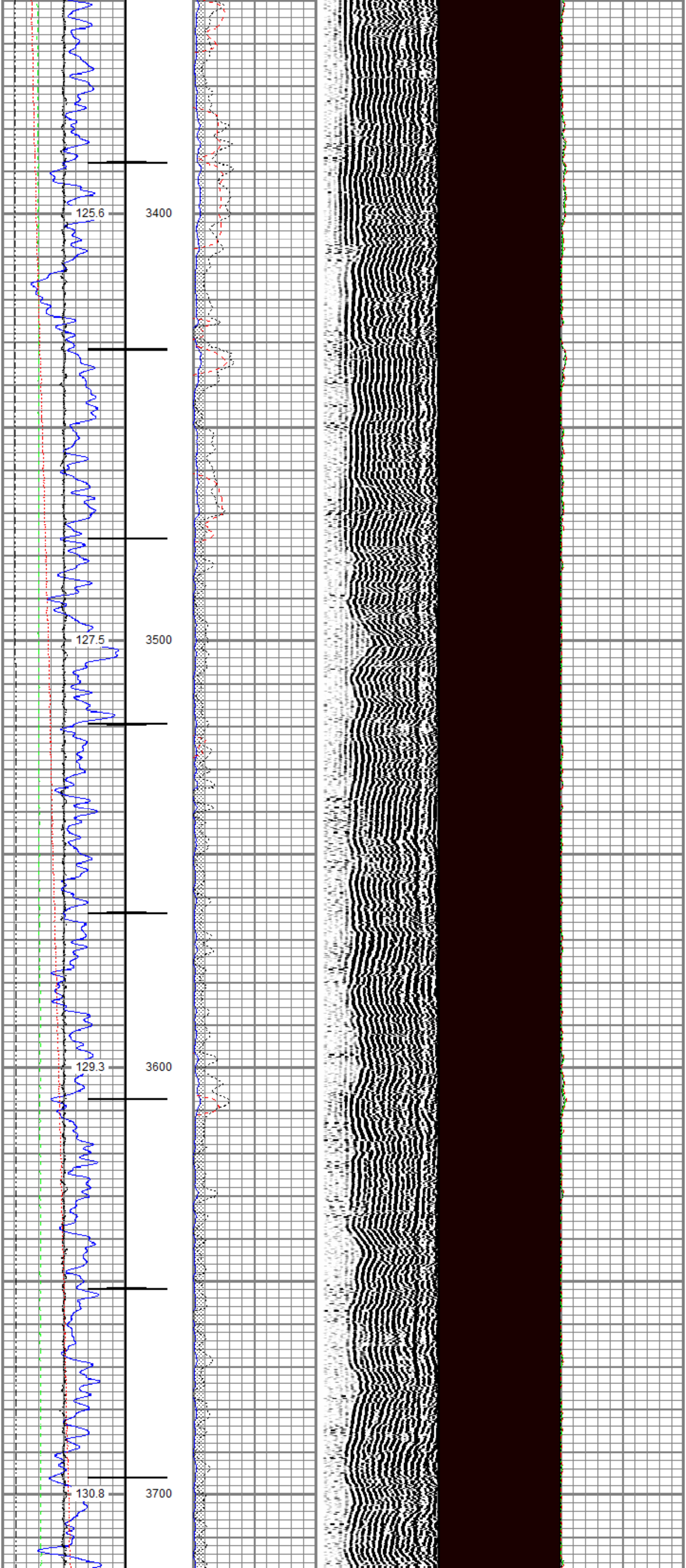

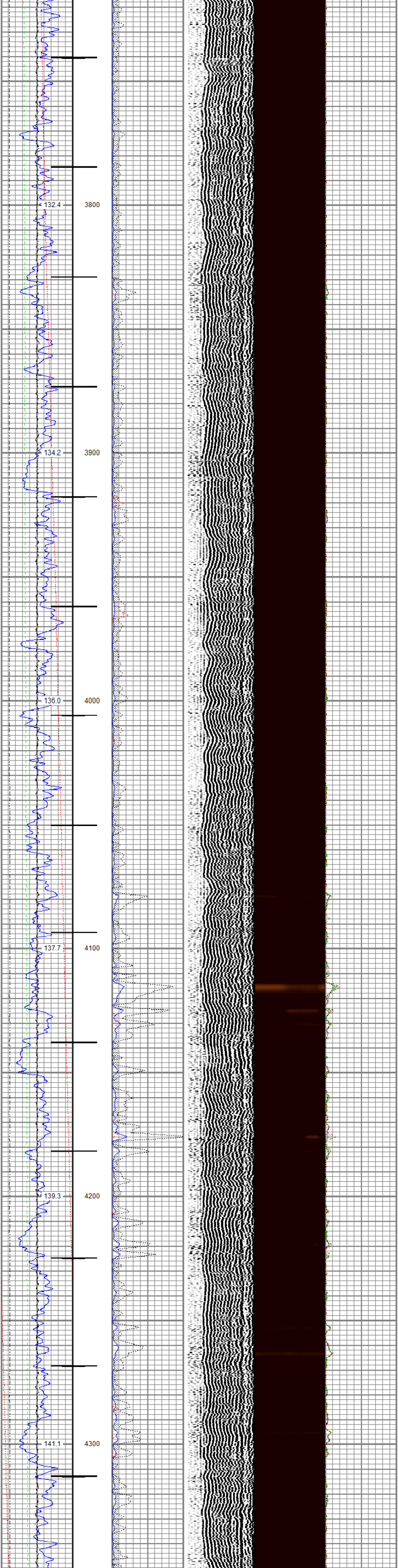
132.4
3800
134.2
3900
136.0
4000
137.7
4100
139.3
4200
141.1
4300

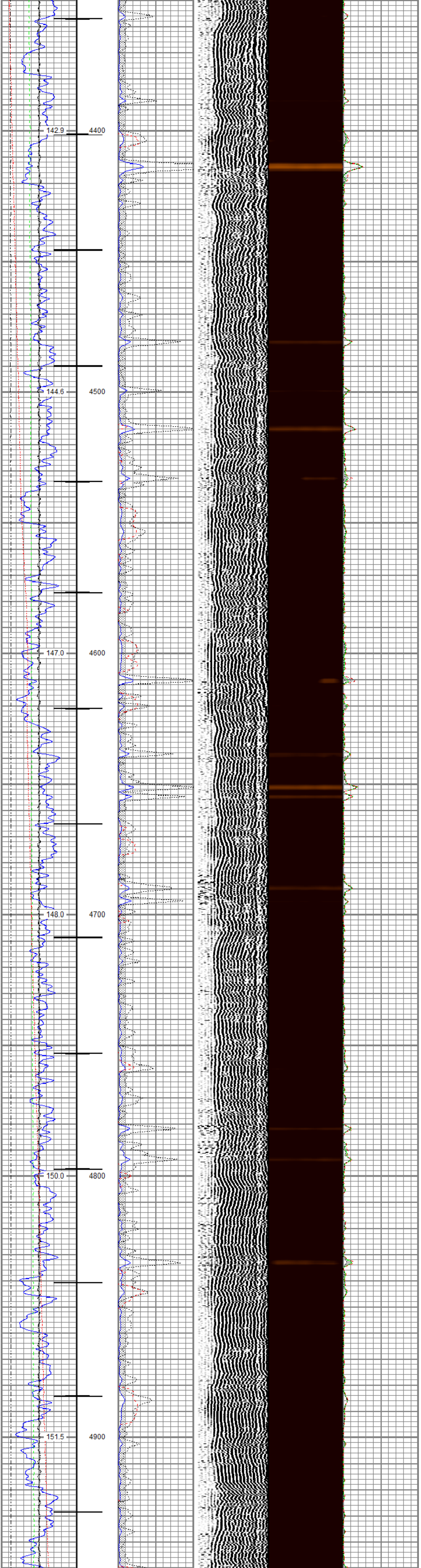
142.9
4400
144.6
4500
147.0
4600
148.0
4700
150.0
4800
151.5
4900

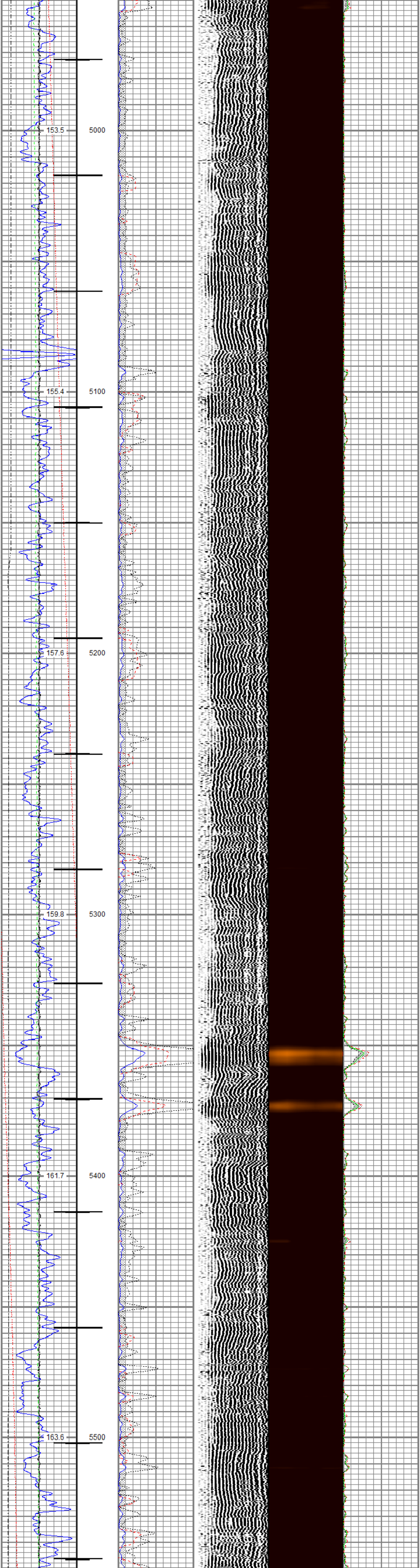
153.5
5000
155.4
5100
157.6
5200
159.8
5300
161.7
5400
163.6
5500

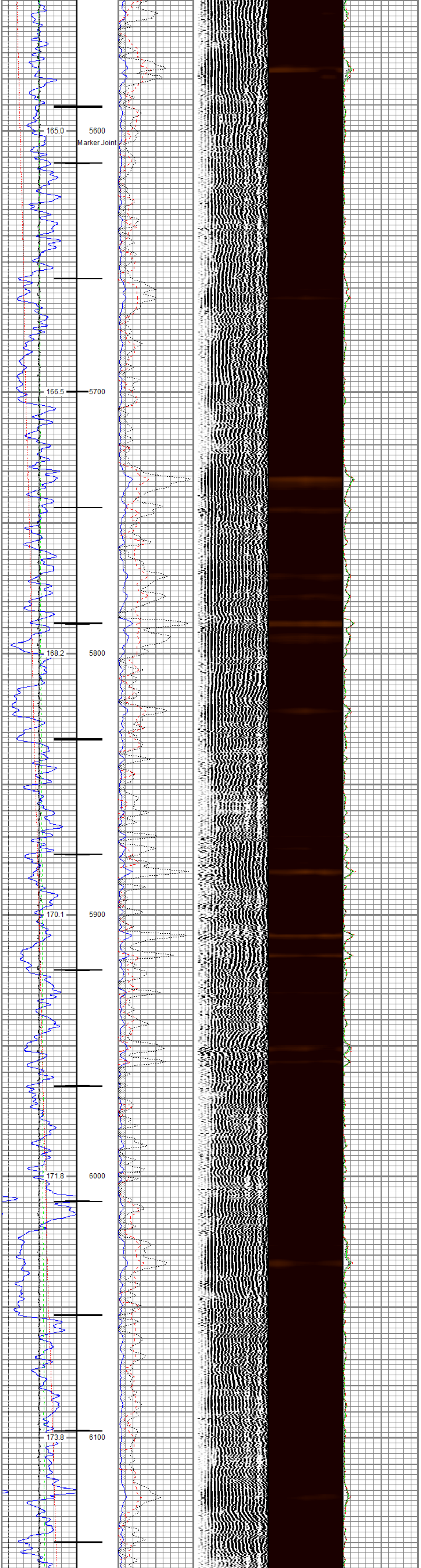
165.0
5600
Marker Joint
166.5
5700
168.2
5800
170.1
5900
171.8
6000
173.8
6100

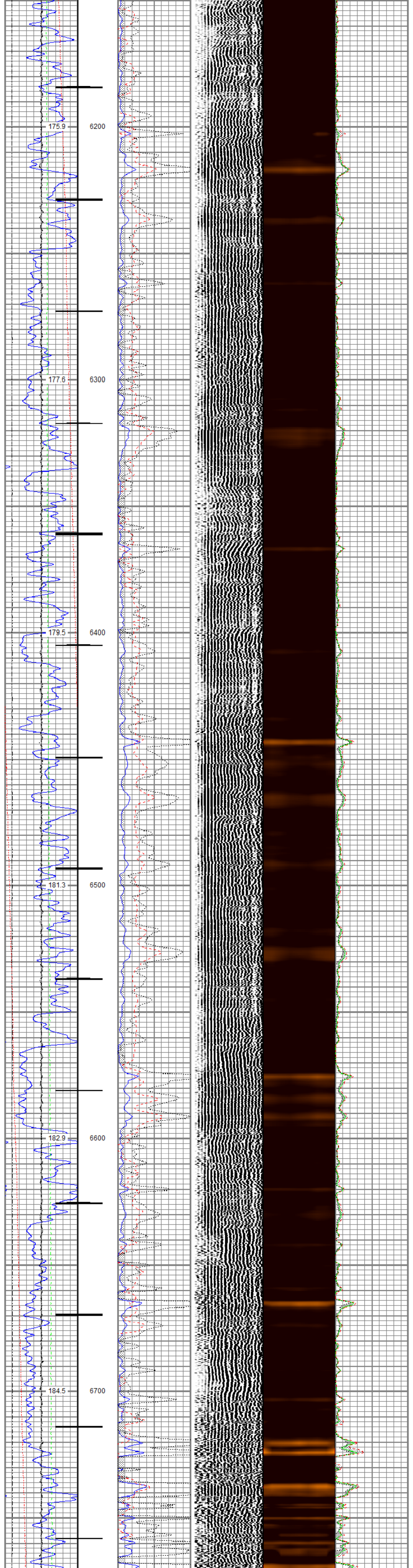
175.9
6200
177.6
6300
179.5
6400
181.3
6500
182.9
6600
184.5
6700

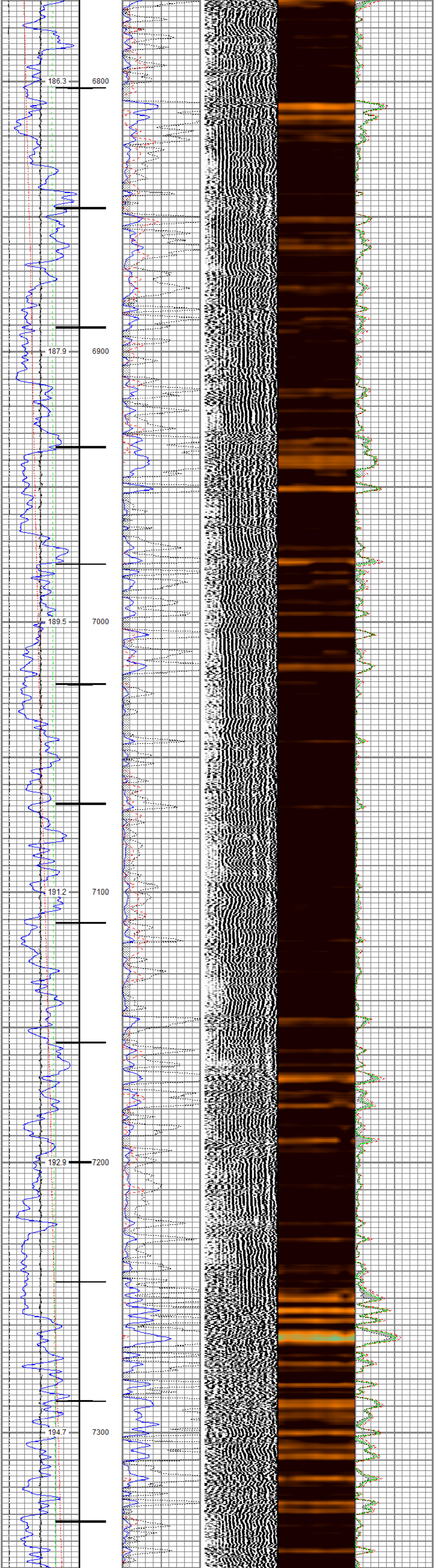
186.3
6800
187.9
6900
189.5
7000
191.2
7100
192.9
7200
194.7
7300

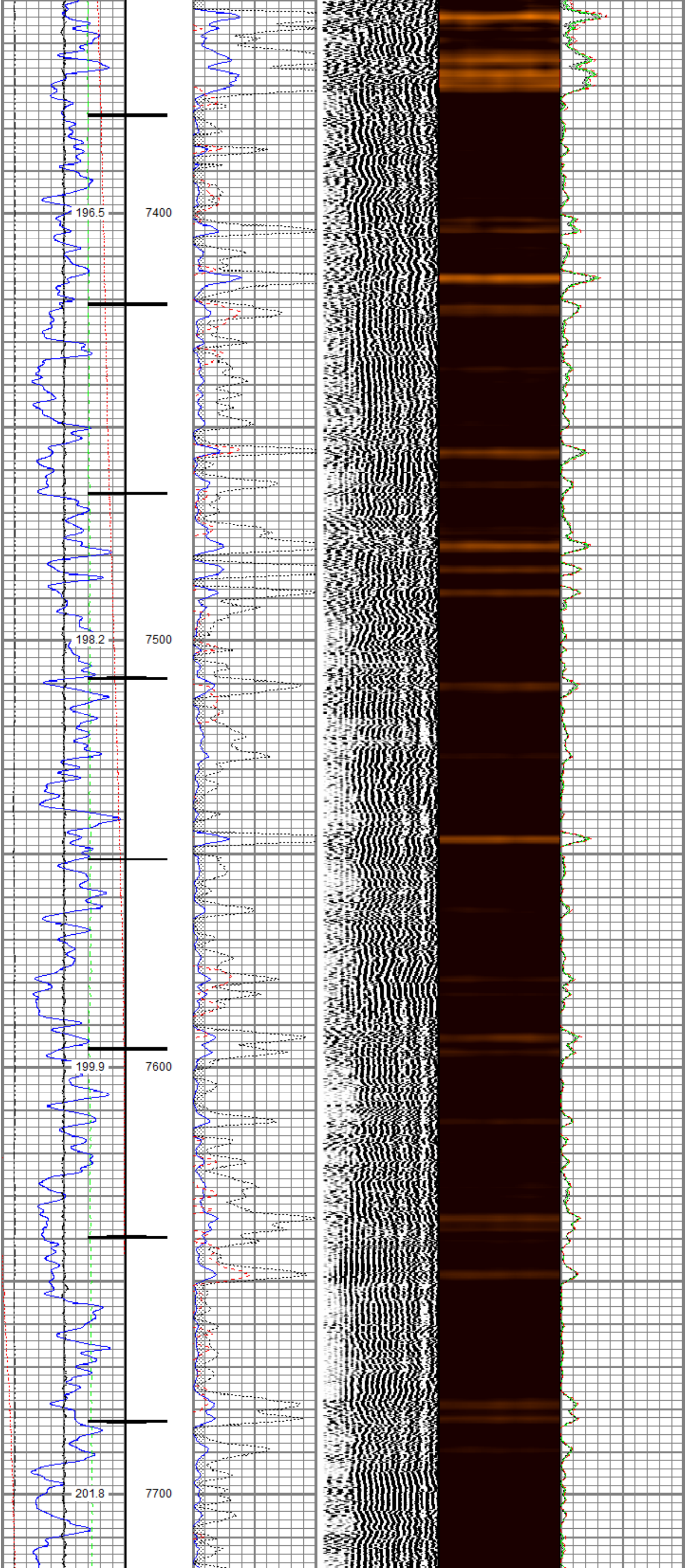
196.5
7400
198.2
7500
199.9
7600
201.8
7700

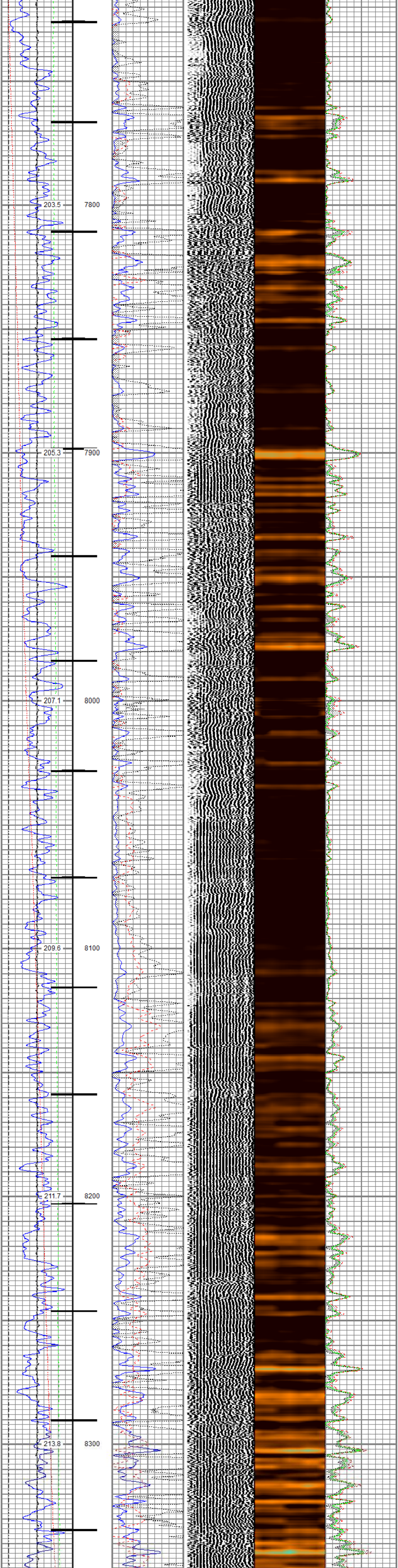

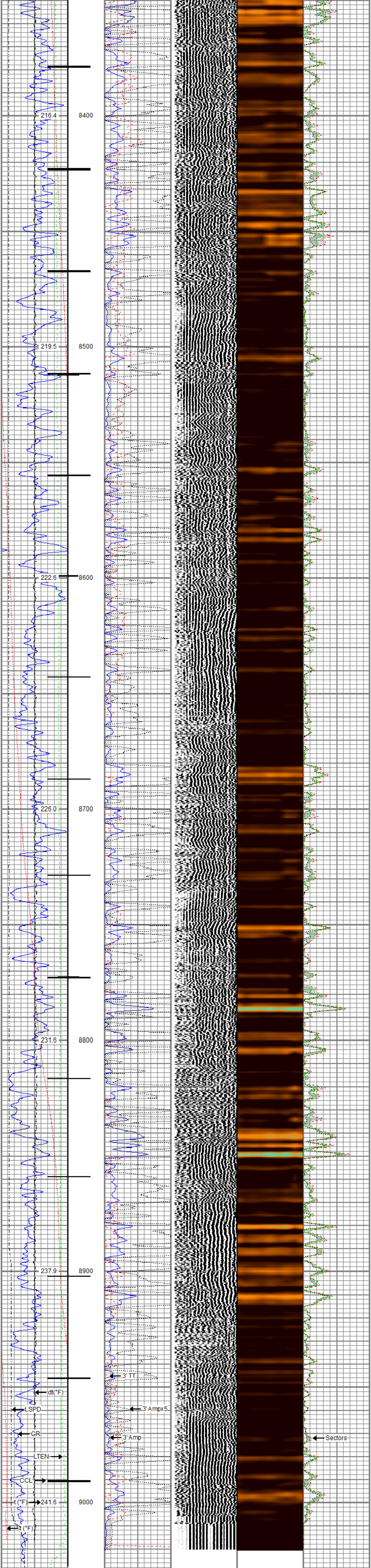

Gamma Ray	3' Amplitude	5' Variable Density Log	Sector Map	Average Amplitude
0 (GAPI) 200	0 (mV) 100	200 (usec) 1200		0 150
Line Speed	3' Amplitude x 5			Mimimum Amplitude
-150 (ft/min) 150	0 (mV) 20			0 150
Line Tension	3' Travel Time			Maximum Amplitude
0 (lb) 2000	300 (usec) 200			0 150
Differential Temperature				
-2 (degF) 2				
Temperature				
0 (degF) 20				
Casing Collar Locator				

RELIANCE OILFIELD SERVICES

Repeat Pass

Recorded With 0 PSI Surface Induced Pressure

Database File	tep\tep_federal pa 414-23_rbl_10-13-20\tep_federal pa 414-23_rbl_10-13-20.db
Dataset Pathname	repeat.2
Presentation Format	ros_radii_tep
Dataset Creation	Wed Oct 14 10:14:29 2020
Charted by	Depth in Feet scaled 1:240

Gamma Ray	3' Amplitude	5' Variable Density Log	Sector Map	Average Amplitude
0 (GAPI) 200	0 (mV) 100	200 (usec) 1200		0 150
Line Speed	3' Amplitude x 5			Mimimum Amplitude
-150 (ft/min) 150	0 (mV) 20			0 150
Line Tension	3' Travel Time			Maximum Amplitude
0 (lb) 2000	300 (usec) 200			0 150
Differential Temperature				
-2 (degF) 2				
Temperature				
0 (degF) 20				

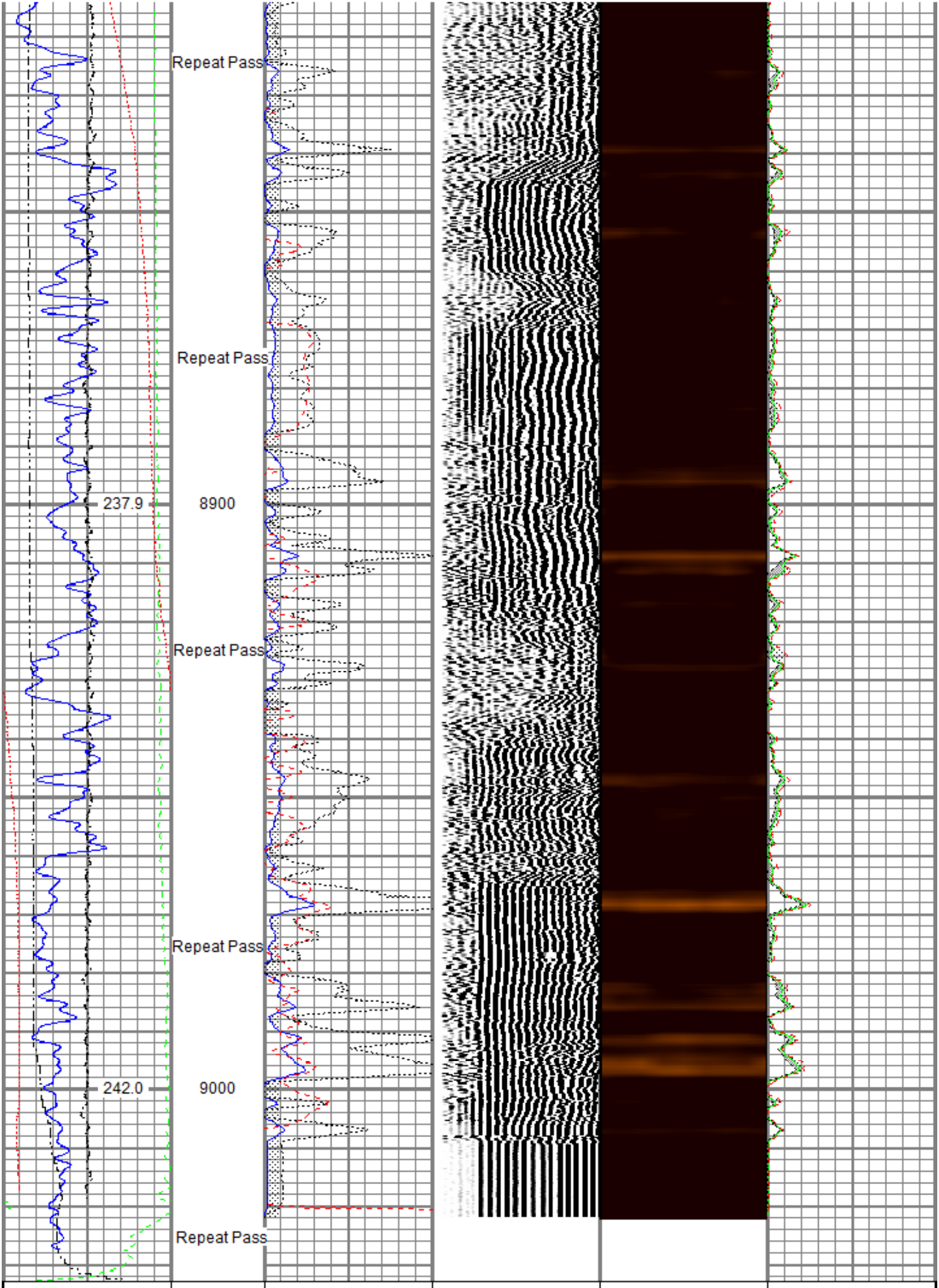

Gamma Ray	3' Amplitude	5' Variable Density Log	Sector Map	Average Amplitude
0 (GAPI) 200	0 (mV) 100	200 (usec) 1200		0 150
Line Speed	3' Amplitude x 5			Mimimum Amplitude
-150 (ft/min) 150	0 (mV) 20			0 150
Line Tension	3' Travel Time			Maximum Amplitude
0 (lb) 2000	300 (usec) 200			0 150
Differential Temperature				
-2 (degF) 2				
Temperature				
0 (degF) 20				

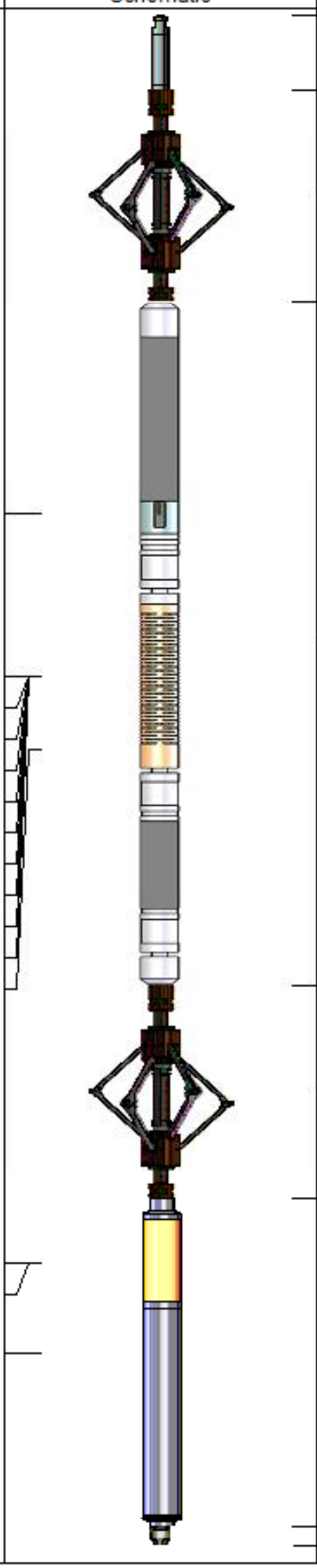

Sensor	Offset (ft)
TEMP	14.16
WVFS8	11.93
WVFS7	11.93
WVFS6	11.93
WVFS5	11.93
WVFS4	11.93
WVFS3	11.93
WVFS2	11.93
WVFS1	11.93
WVFCAL	11.93
WVF3FT	11.93
WVF5FT	10.93
CCL$2	3.88
CCL$1	3.88
GR	2.63

Description	Length (ft)	O.D. (in)	Weight (lb)
Titan CHD-14375 GO Titan 1-7/16" Assembled Electric Cable Head with 1" Fishing Neck	1.03	1.44	3.60
BTA-MUD BTA 2-3/4" Roller 6 Arm Centralizer with Reversible Ends	2.92	2.72	25.00
Probe Radii-2750 RBT (FW1305-098) Probe 2-3/4" Radial Cement Bond Tool with Integral Temperature Sub	9.39	2.75	105.00
BTA-MUD BTA 2-3/4" Roller 6 Arm Centralizer with Reversible Ends	2.92	2.72	25.00
Probe GR-CCL-2750 GOB (070319) Probe 2-3/4" rev.2 Digital Scintillation Gamma Ray/CCL Combined with GO Bottom	4.51	2.75	55.00
GO BN-14375 GO 1-7/16" Bull Nose with Go Box Top	0.25	1.44	1.00

Dataset:	tep_federal pa 414-23_rbl_10-13-20.db: field/well/run1/main.3
Total length:	21.02 ft
Total weight:	214.60 lb
O.D.:	2.75 in

Calibration Report

Database File	c:\programdata\warrior\data\tep\tep_federal pa 414-23_rbl_10-13-20\tep_federal pa 414-23_rbl_10-13-20.db
Dataset Pathname	main.3
Dataset Creation	Wed Oct 14 10:05:26 2020

Gamma Ray Calibration Report

Serial Number: 070319
Tool Model: 2750 GOB
Performed: (Not Performed)

Calibrator Value: 1.0 GAPI

Background Reading: 0.0 cps
Calibrator Reading: 1.0 cps

Sensitivity: 1.0000 GAPI/cps

Segmented Cement Bond Log Calibration Report

Serial Number: FW1305-098
Tool Model: 2750 RBT

Calibration Casing Diameter: 4.500 in
Calibration Depth: 30.965 ft

Master Calibration, performed (Derived):

	Raw (v)		Calibrated (mv)		Results	
	Zero	Cal	Zero	Cal	Gain	Offset
3'	0.006	0.648	0.800	81.196	125.202	0.004
CAL	0.003	0.757				
5'	0.010	0.554	0.800	81.196	147.650	-0.659
SUM						
S1	0.009	0.655	0.000	100.000	154.900	-1.409
S2	0.008	0.644	0.000	100.000	157.263	-1.297
S3	0.007	0.718	0.000	100.000	140.473	-0.920
S4	0.009	0.776	0.000	100.000	130.398	-1.152
S5	0.013	0.695	0.000	100.000	146.711	-1.925
S6	0.012	0.719	0.000	100.000	141.549	-1.710
S7	0.009	0.642	0.000	100.000	157.884	-1.386
S8	0.007	0.653	0.000	100.000	154.850	-1.109

Air Zero Calibration, performed Tue Oct 13 08:34:47 2020:

	Raw (v)	Calibrated (v)	Results
	Zero	Zero	Offset
3'	0.000	0.000	0.000
5'	0.000	0.000	0.000
SUM			
S1	0.000	0.000	0.000
S2	0.000	0.000	0.000
S3	0.000	0.000	0.000
S4	0.000	0.000	0.000
S5	0.000	0.000	0.000
S6	0.000	0.000	0.000
S7	0.000	0.000	0.000
S8	0.000	0.000	0.000

Temperature Calibration Report

Serial Number: FW1305-098
Tool Model: 2750 RBT
Performed: Mon Oct 01 11:32:17 2018

	Reference	Reading
Low Reference:	100.00 degF	109.43 degF
High Reference:	350.00 degF	405.87 degF

Gain: 0.84
Offset: 7.72
Delta Spacing 1

RELIANCE OILFIELD SERVICES

Company	TEP Rocky Mountain LLC
Well	Federal PA 414-23
Field	Parachute
County	Garfield
State	Colorado