

Grayhorse Operating INC, Horn, Ruth B 2  
121-06694

Inspection #688308996

11/11/2020

Routine Inspection



**COLORADO**


**Oil & Gas Conservation  
Commission**

Department of Natural Resources



Lease sign at  
CR R.

Colorado Oil and Gas Conservation Commission  
40.00543, -103.4152, 4484.9ft, 40°  
11/11/2020 10:50:40 AM




GRAYHORSE OPERATING  
(918) 382-9201  
RUTHHORN "B" WELL #2  
S W/4 SEC.34-T1N-R54W  
WASHINGTON COUNTY, CO

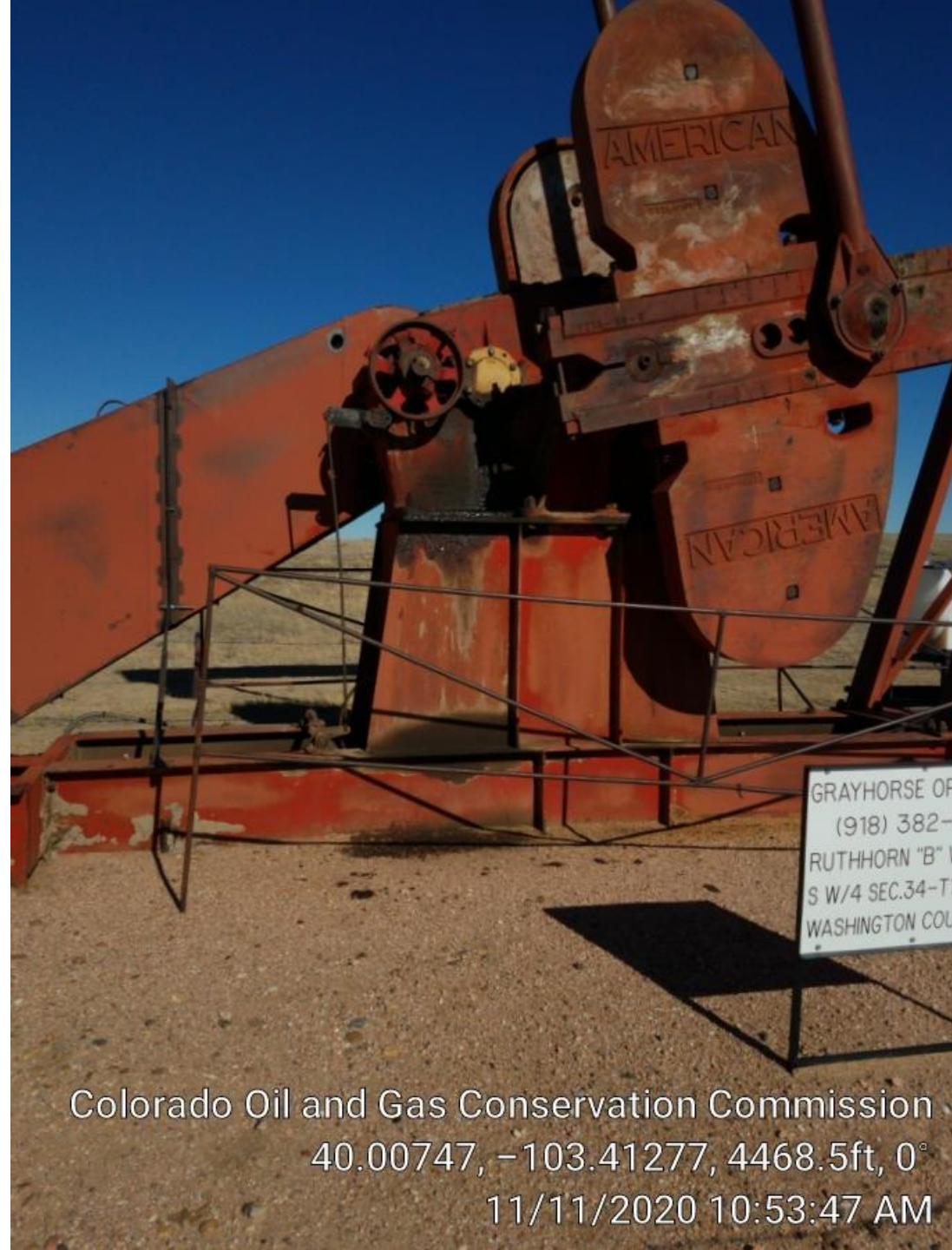
Colorado Oil and Gas Conservation Commission  
40.0075, -103.41275, 4530.8ft, 1°  
11/11/2020 10:53:51 AM



Colorado Oil and Gas Conservation Commission  
40.00761, -103.41259, 4540.7ft, 229°  
11/11/2020 10:54:29 AM



Colorado Oil and Gas Conservation Commission  
40.00758, -103.41263, 4540.7ft, 229°  
11/11/2020 10:54:19 AM



Colorado Oil and Gas Conservation Commission  
40.00747, -103.41277, 4468.5ft, 0°  
11/11/2020 10:53:47 AM



Colorado Oil and Gas Conservation Commission  
40.00549, -103.41074, 4517.7ft, 24°  
11/11/2020 10:57:48 AM



Colorado Oil and Gas Conservation Commission

40.0055, -103.41071, 4540.7ft, 82°

11/11/2020 10:57:56 AM



Colorado Oil and Gas Conservation Commission  
40.00571, -103.41081, 4557.1ft, 81°  
11/11/2020 10:56:42 AM



Colorado Oil and Gas Conservation Commission  
40.00565, -103.41092, 4560.4ft, 86°  
11/11/2020 10:56:34 AM



Colorado Oil and Gas Conservation Commission  
40.00554, -103.41065, 4553.8ft, 56°  
11/11/2020 10:58:05 AM



Colorado Oil and Gas Conservation Commission  
40.00535, -103.41016, 4550.5ft, 137°  
11/11/2020 11:00:54 AM



Colorado Oil and Gas Conservation Commission

40.00521, -103.41006, 4557.1ft, 231°

11/11/2020 11:01:33 AM



Colorado Oil and Gas Conservation Commission

40.00495, -103.41001, 4557.1ft, 216°

11/11/2020 11:02:11 AM



Colorado Oil and Gas Conservation Commission

40.00452, -103.41051, 4573.5ft, 322°

11/11/2020 11:03:30 AM



Pit  
berms  
eroding  
into  
pasture.

Colorado Oil and Gas Conservation Commission

40.00492, -103.41002, 4560.4ft, 131°

11/11/2020 11:02:17 AM



Colorado Oil and Gas Conservation Commission  
40.00456, -103.41004, 4570.2ft, 229°  
11/11/2020 11:02:52 AM



Colorado Oil and Gas Conservation Commission

40.00448, -103.41057, 4573.5ft, 223°

11/11/2020 11:03:39 AM



Colorado Oil and Gas Conservation Commission  
40.00453, -103.41096, 4573.5ft, 296°  
11/11/2020 11:04:09 AM



Colorado Oil and Gas Conservation Commission  
40.00451, -103.41094, 4573.5ft, 276°  
11/11/2020 11:04:05 AM