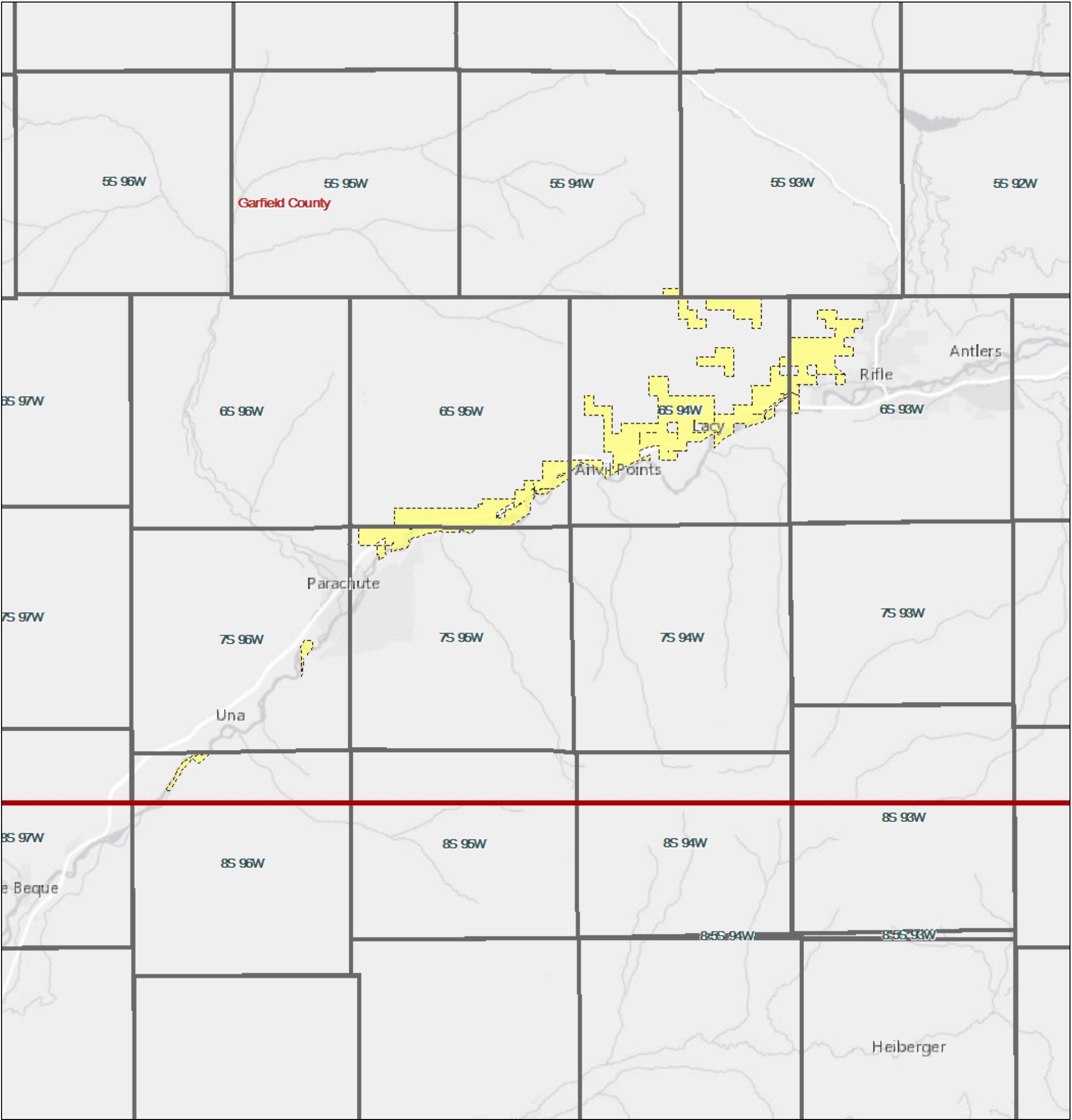
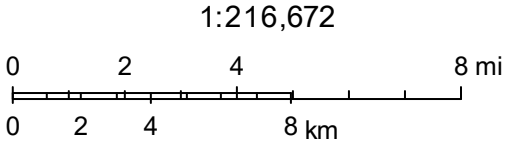


# NR 23-3 Lease Map - TEP Rocky Mountain LLC



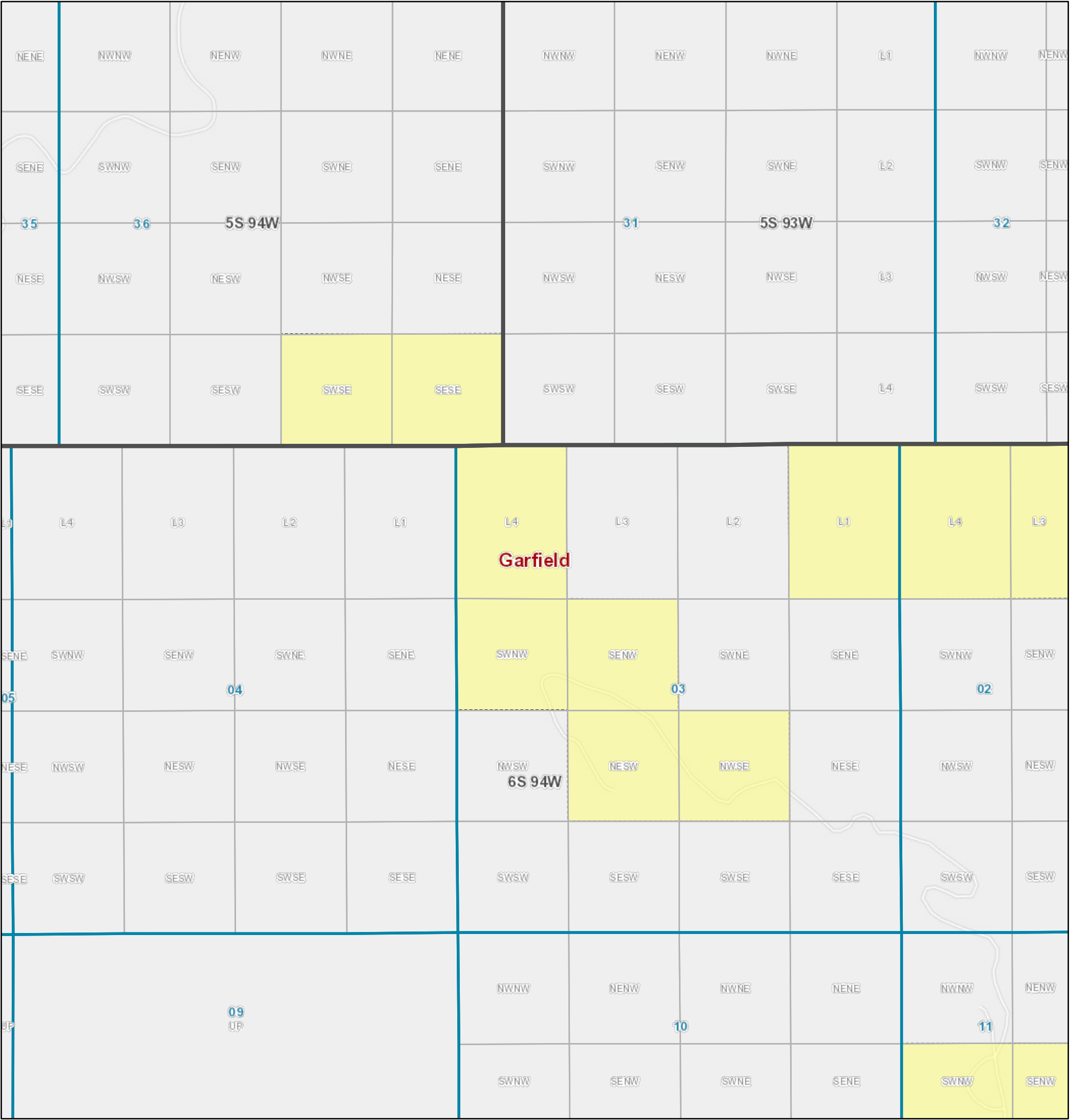
October 11, 2017

TEP Leases (BOLO)  
(Fee Mineral Lease - 9,459.07 acres)



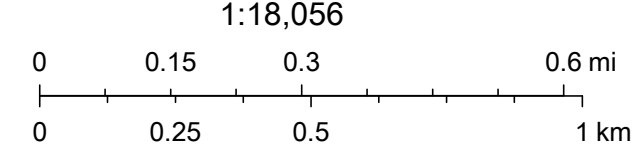
Esri, HERE, DeLorme, MapmyIndia, © OpenStreetMap contributors, and the GIS user community

# NR 23-3 Lease Map - TEP Rocky Mountain LLC



9/9/2020, 1:58:04 PM

- CO - PLSS - County
- CO - PLSS - Township
- CO - PLSS - 1st Division (Section)
- CO - PLSS - 2nd Division (Qtr Qtr)
- TEP Lease
- Weld County Parcels
- Rio Blanco County Parcels
- Mesa County Parcels
- Garfield County Parcels
- Adams County Parcels



Esri, HERE, Garmin, (c) OpenStreetMap contributors, and the GIS user community