

ATC SU	AutoTrak Curve SU	Auto Trak Curve Steering Unit
ATC MWD	AutoTrak Curve MWD	Auto Trak Curve MWD
ATC LCPM	AutoTrak Curve LCPM	Auto Trak Curve LCPM

Comments

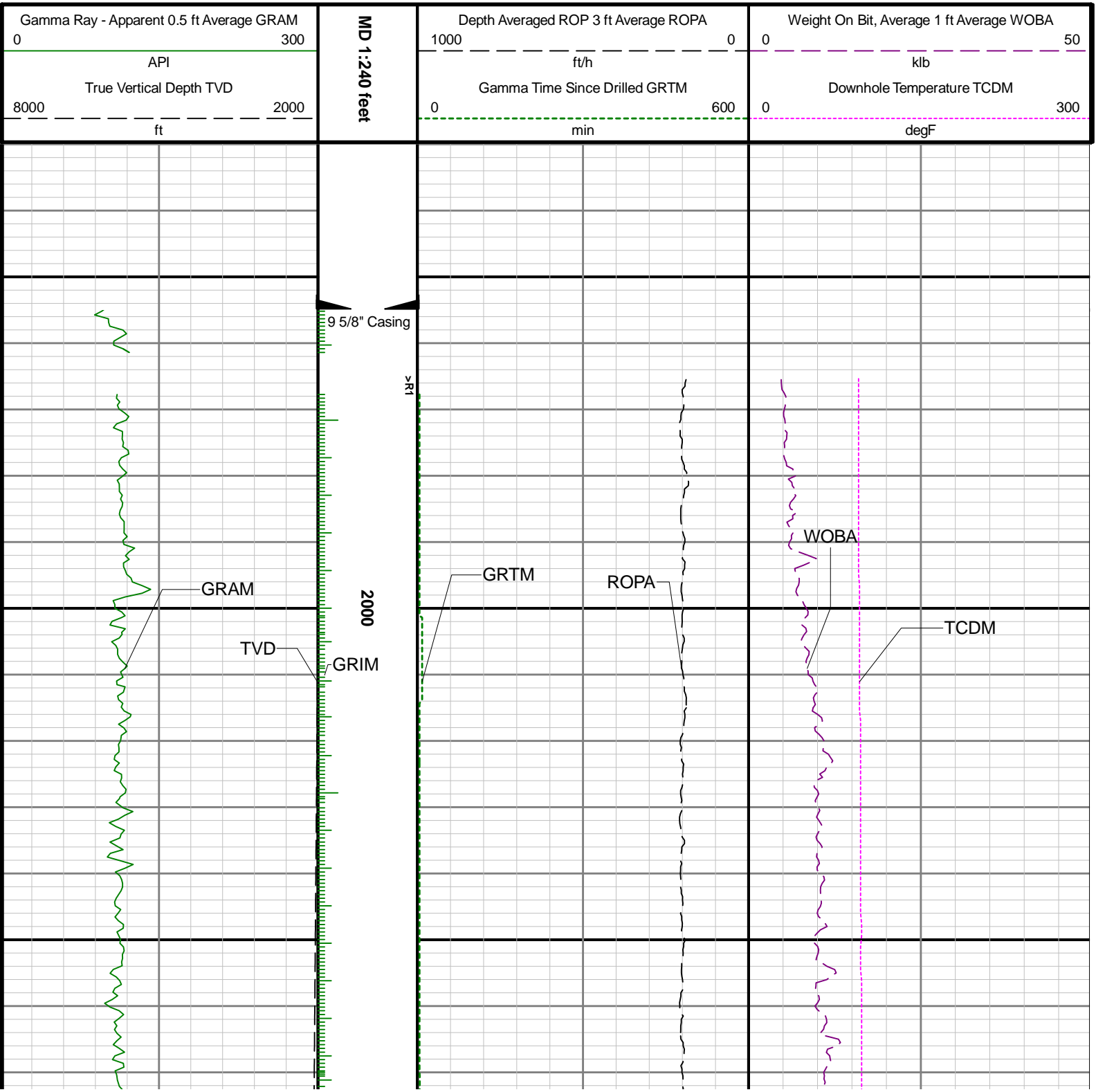
- 1
- Depth measurements were obtained from a depth control system not supplied or operated by Baker Hughes. Due to lack of control by Baker Hughes logging engineers, depth calibrations and measurements could not be independently verified.
- 2
- Baker Hughes LWD Run 1 utilized 6 ¾ inch NaviGamma service (Gamma Ray and Directional) behind an 8 1/2 inch bit and rotary steerable assembly from 1966 to 17551 feet MD (1965 to 6866 feet TVD).
- 3
- The Gamma Ray Apparent (GRAM) data is presented 0 to 300 API, per the customer's request.
- 4
- Several gaps appear in the log due to drilling ahead before the assembly had time to properly power on.

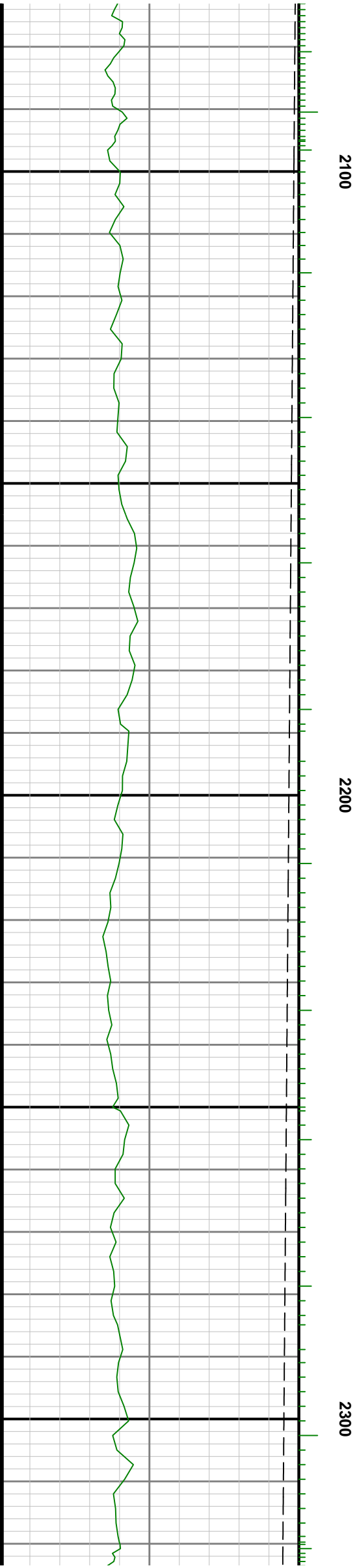
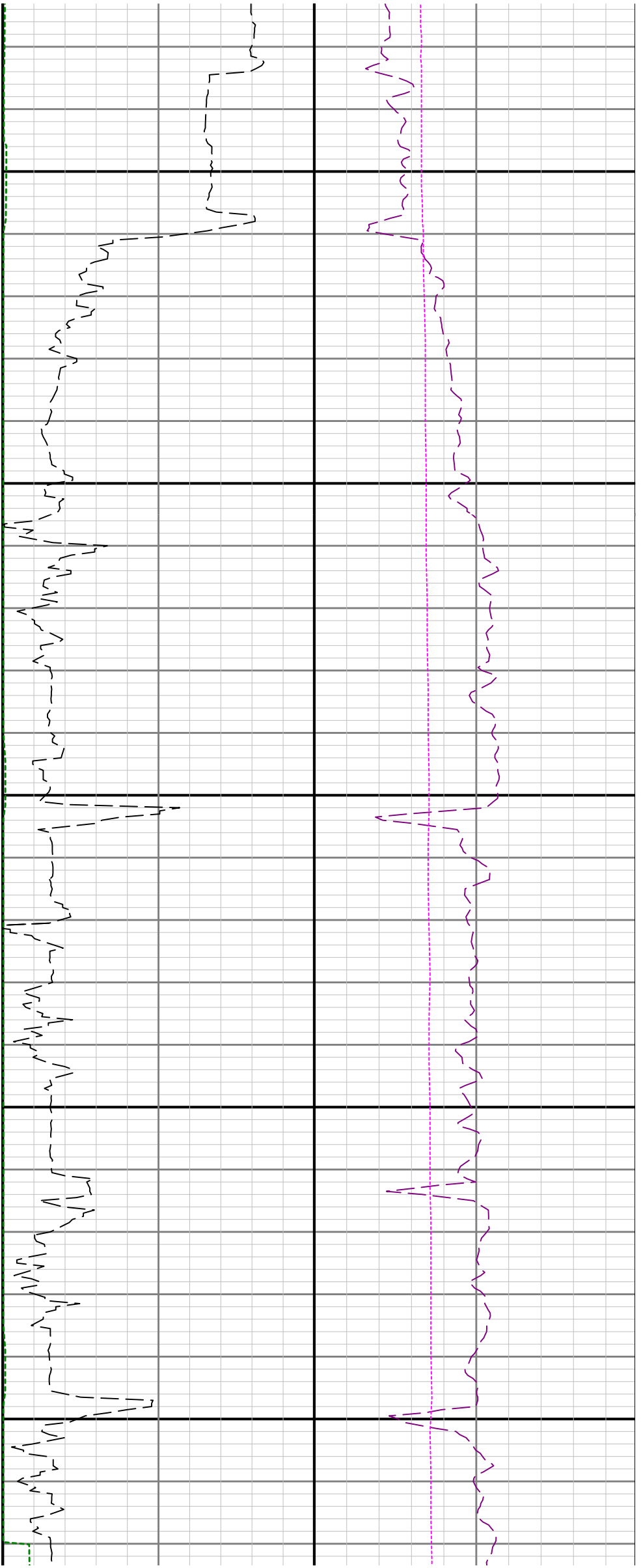
Remarks

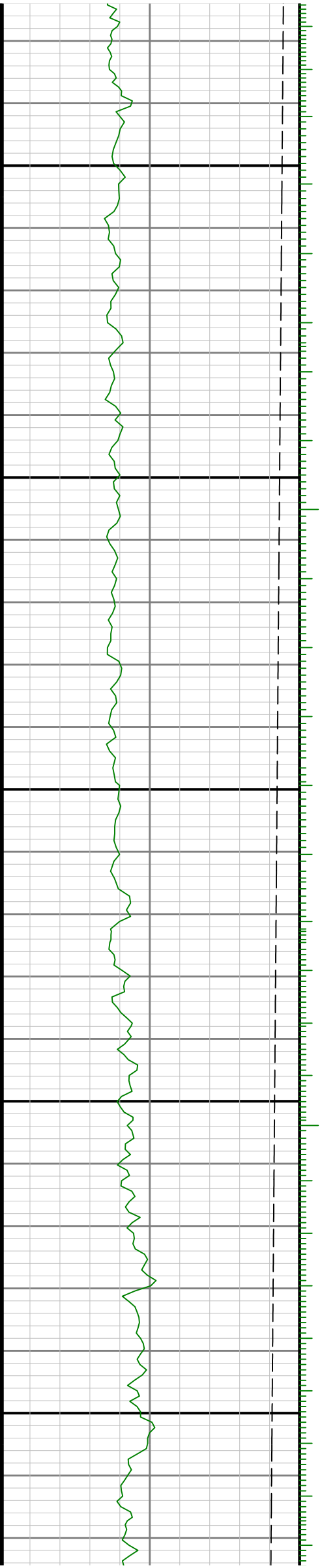
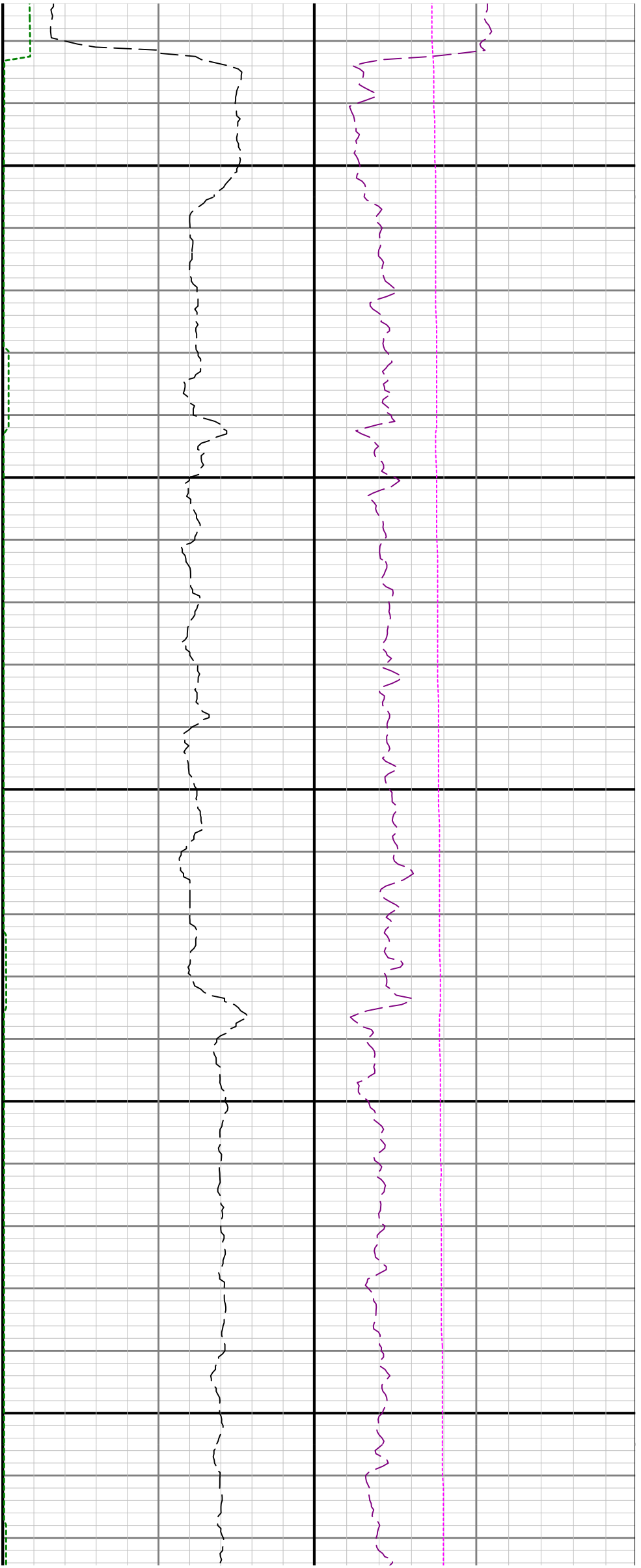
Number	Depth (ft)	Hole Section (in)	Run No.	Remark
1	17538.00	8.500	1	The interval from 18581 to 18594 feet MD (6866 feet TVD) was not logged due to sensor to bit offset at well TD.

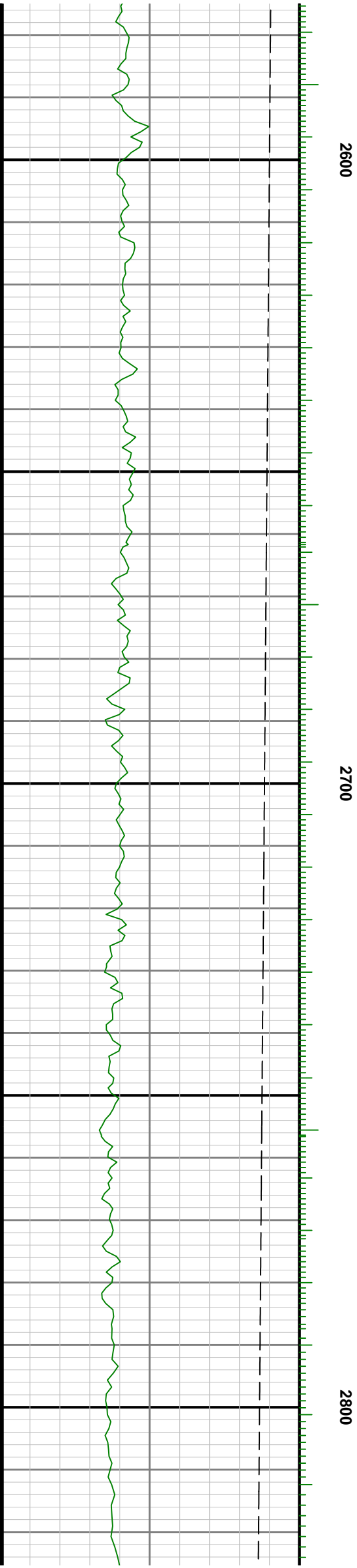
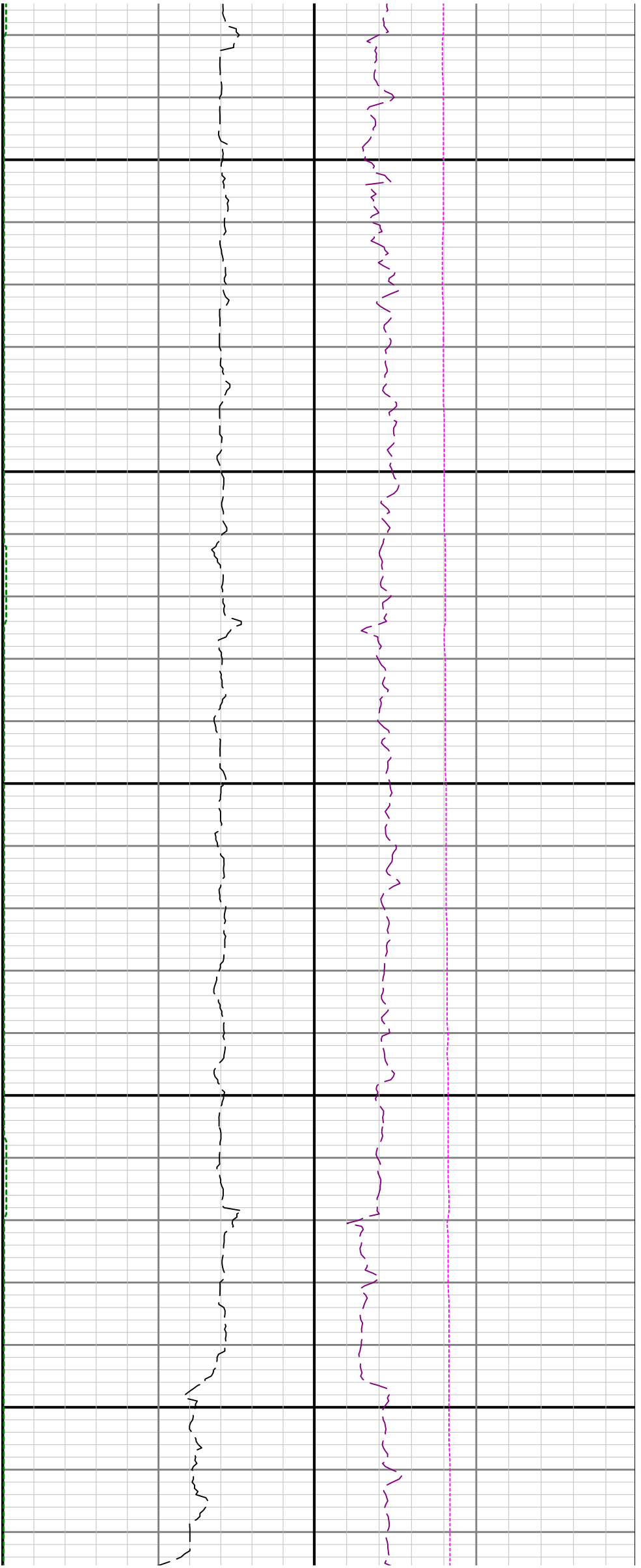
Curve Mnemonics

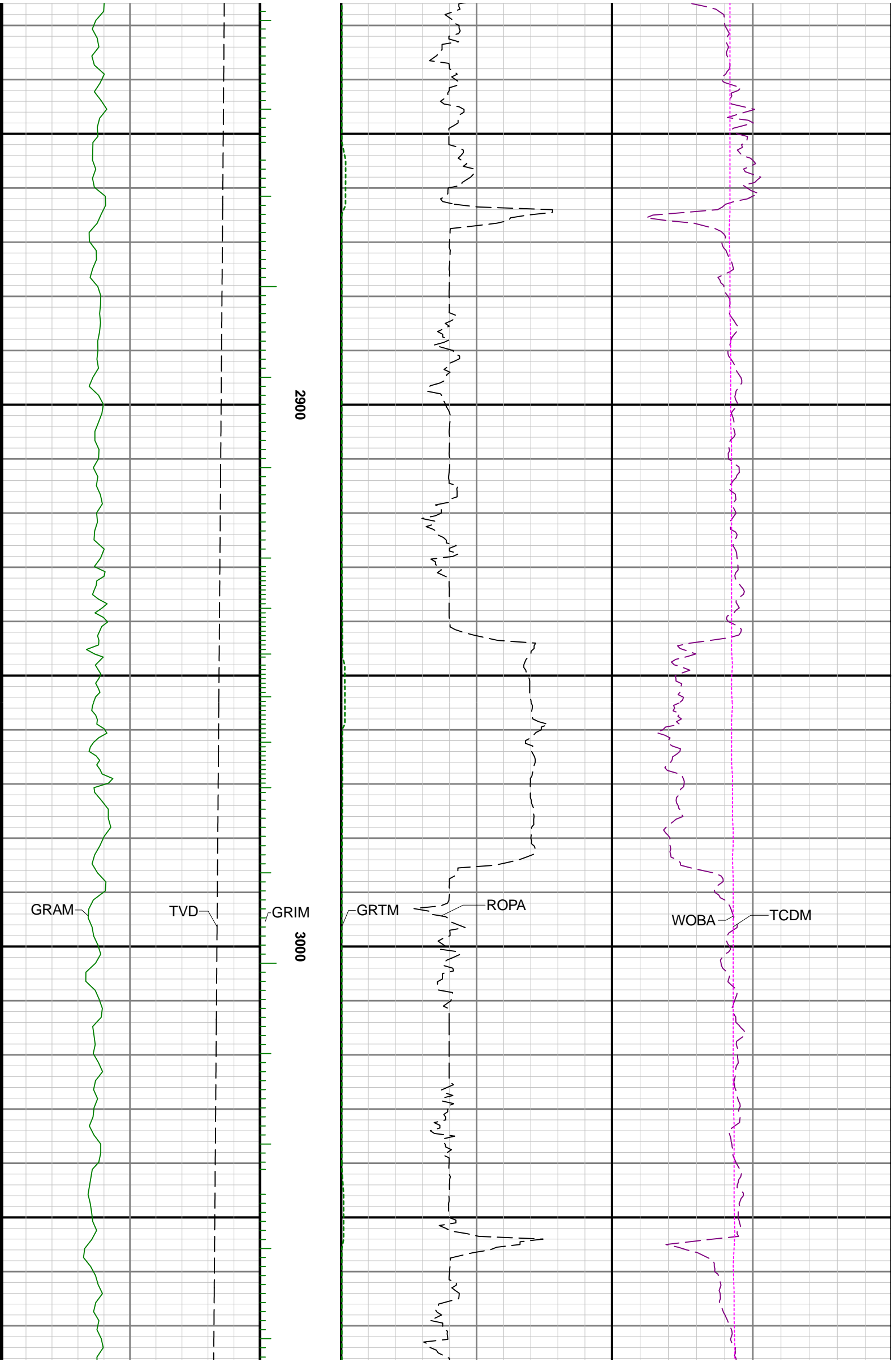
Presented Curves	Description	Units
ROPA	Depth Averaged ROP 3 ft Average	ft/h
TVD	True Vertical Depth	ft
WOBA	Weight On Bit 1 ft Average	klb
GRAM	Gamma Ray - Apparent - Memory 0.5 ft Average	API
GRIM	Gamma Ray - Data Point Indicator - Memory	unitless
GRTM	Gamma Ray - Time Since Drilled - Memory	min
TCDM	Directional Real-Time Survey Temperature	degF

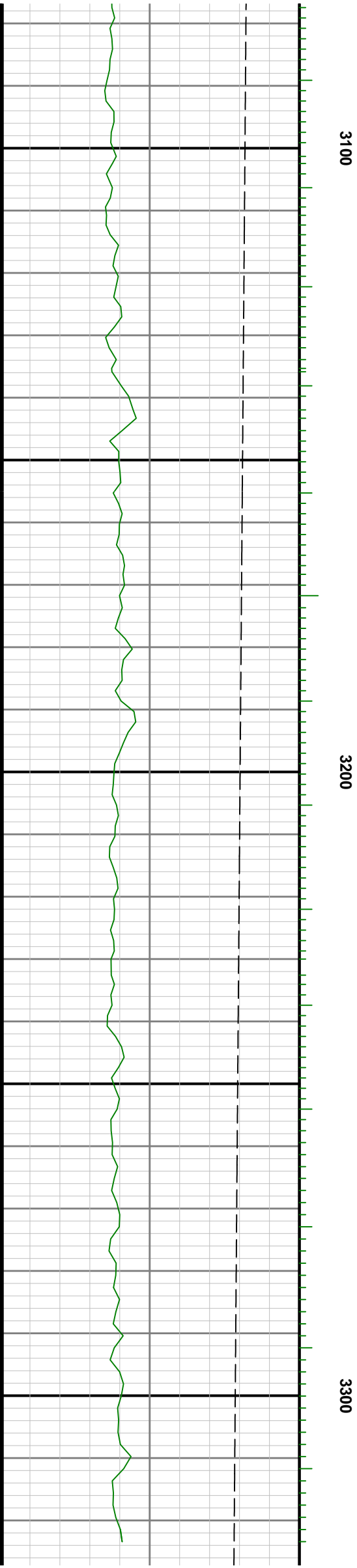
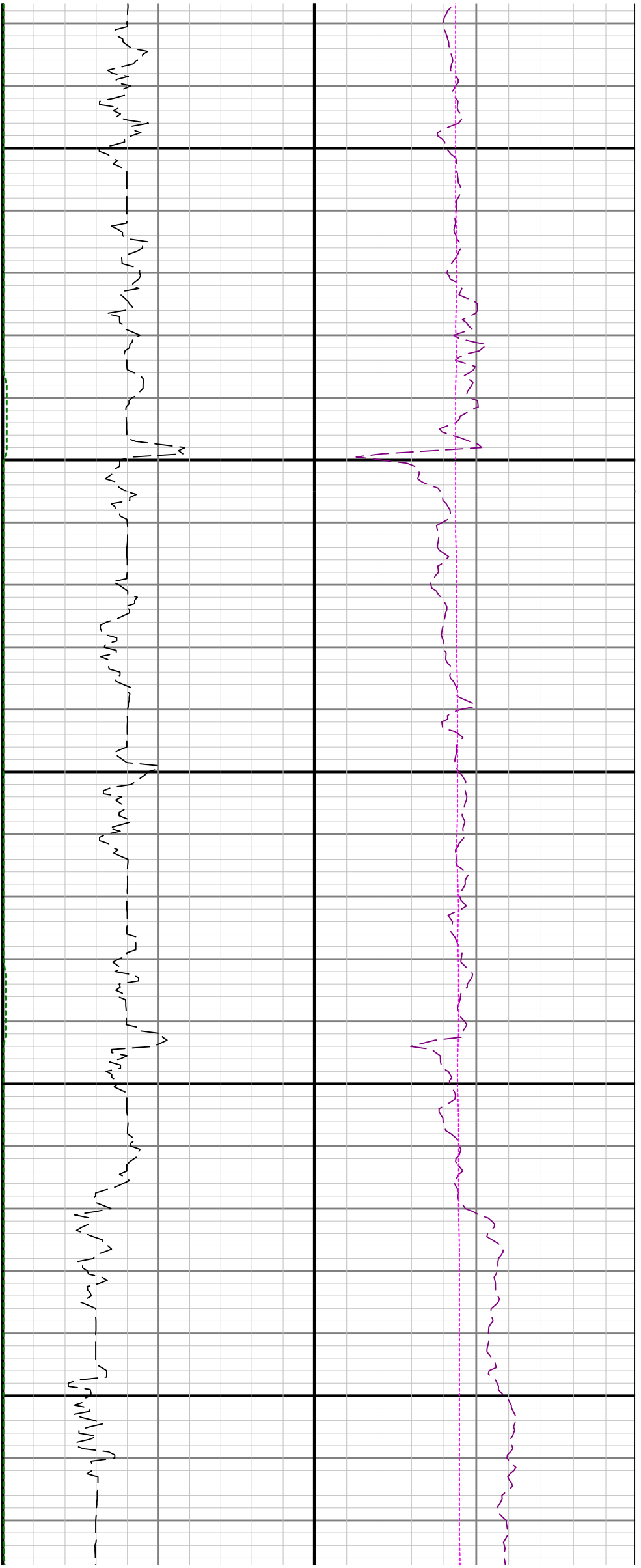


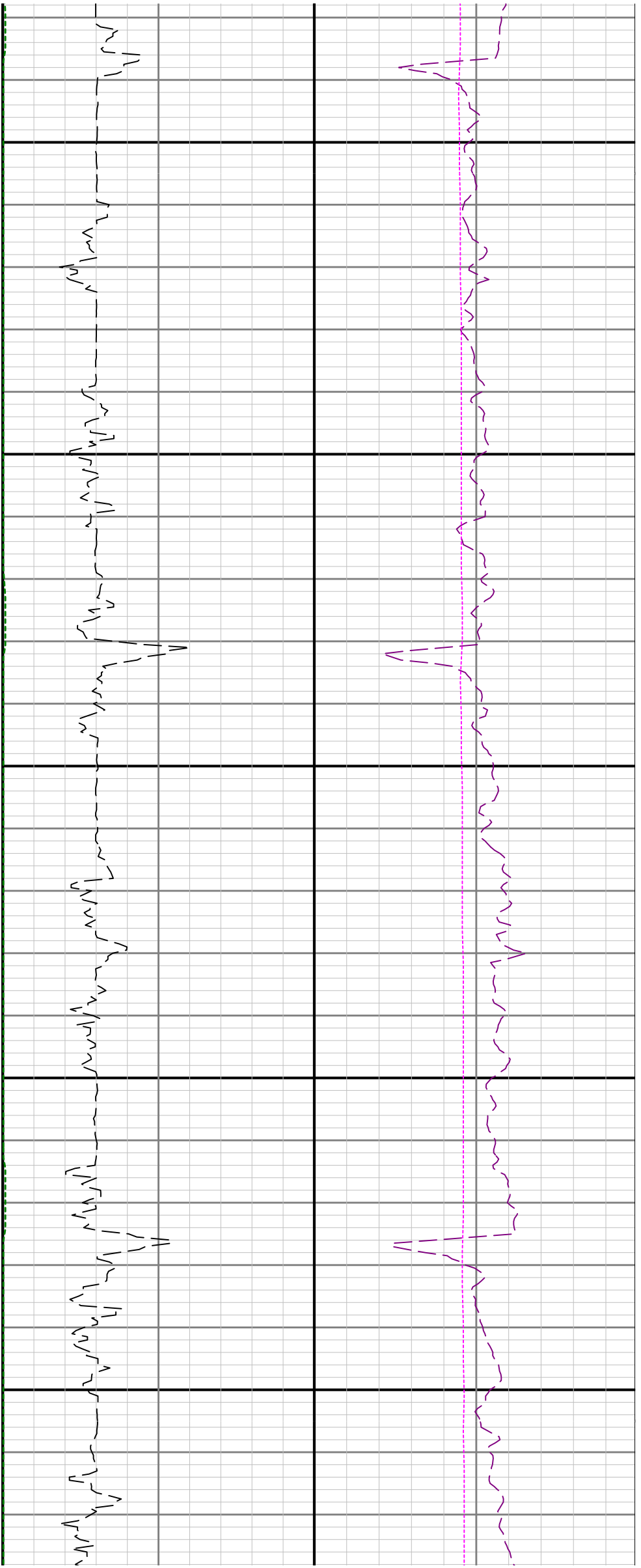






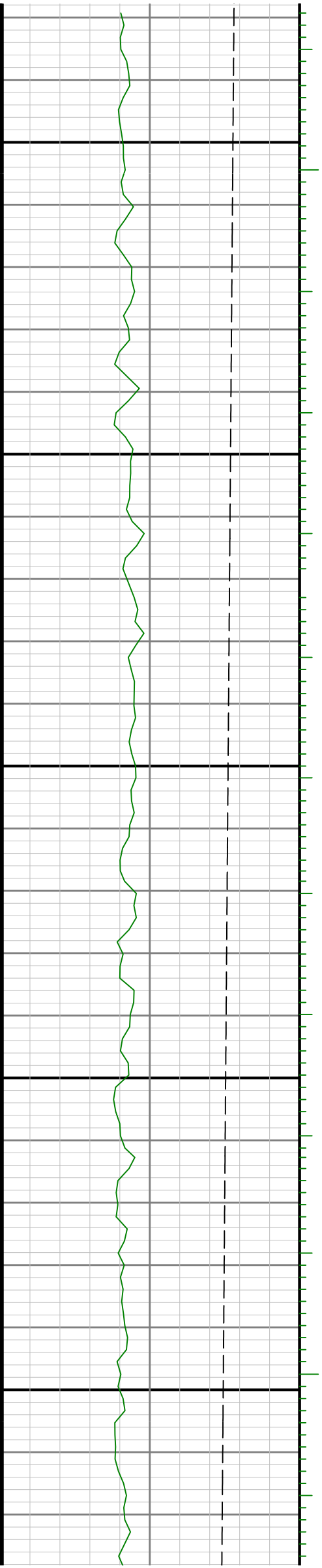


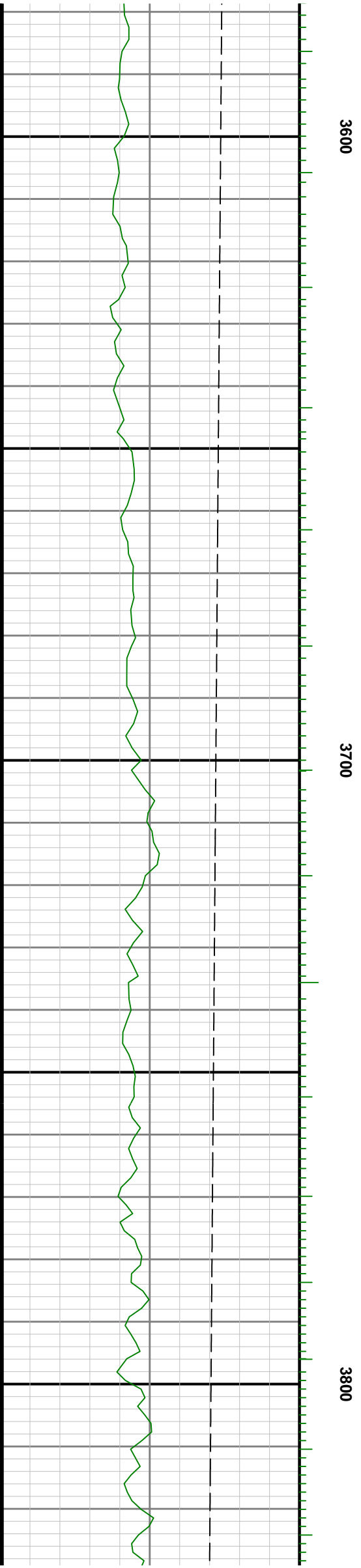
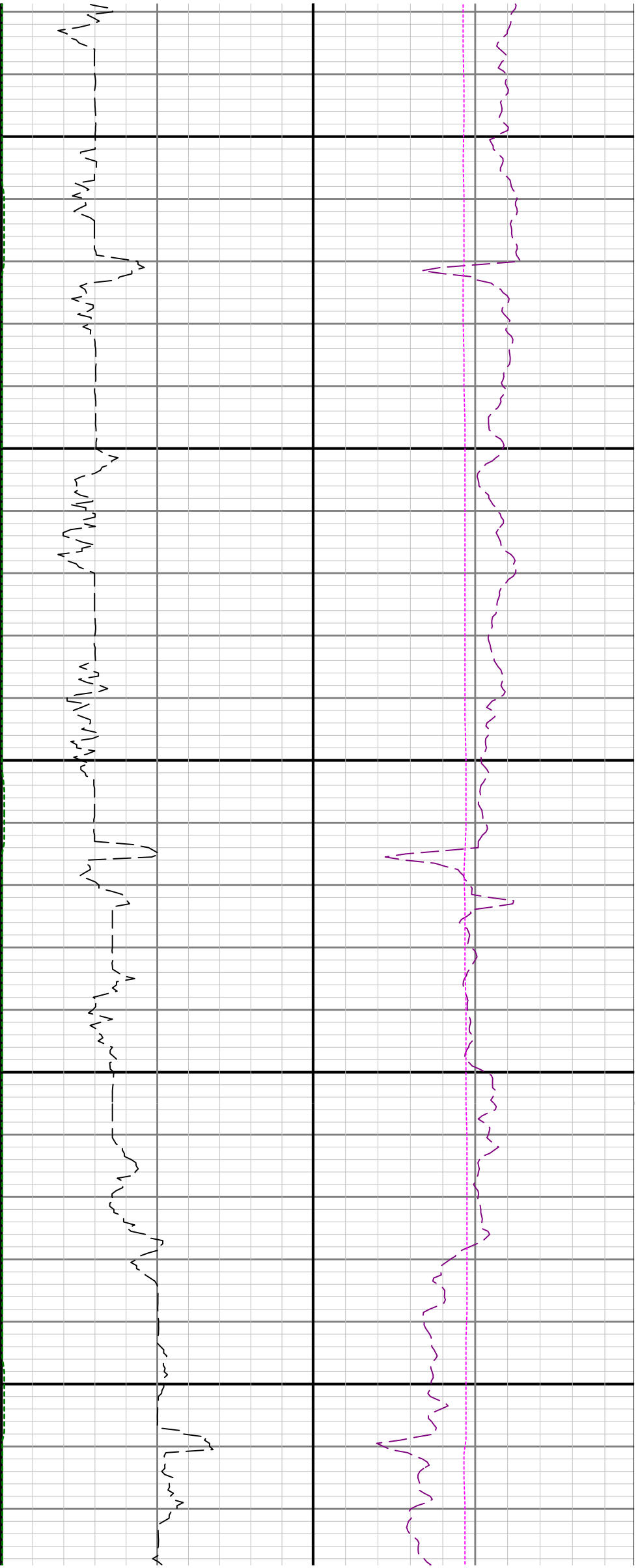


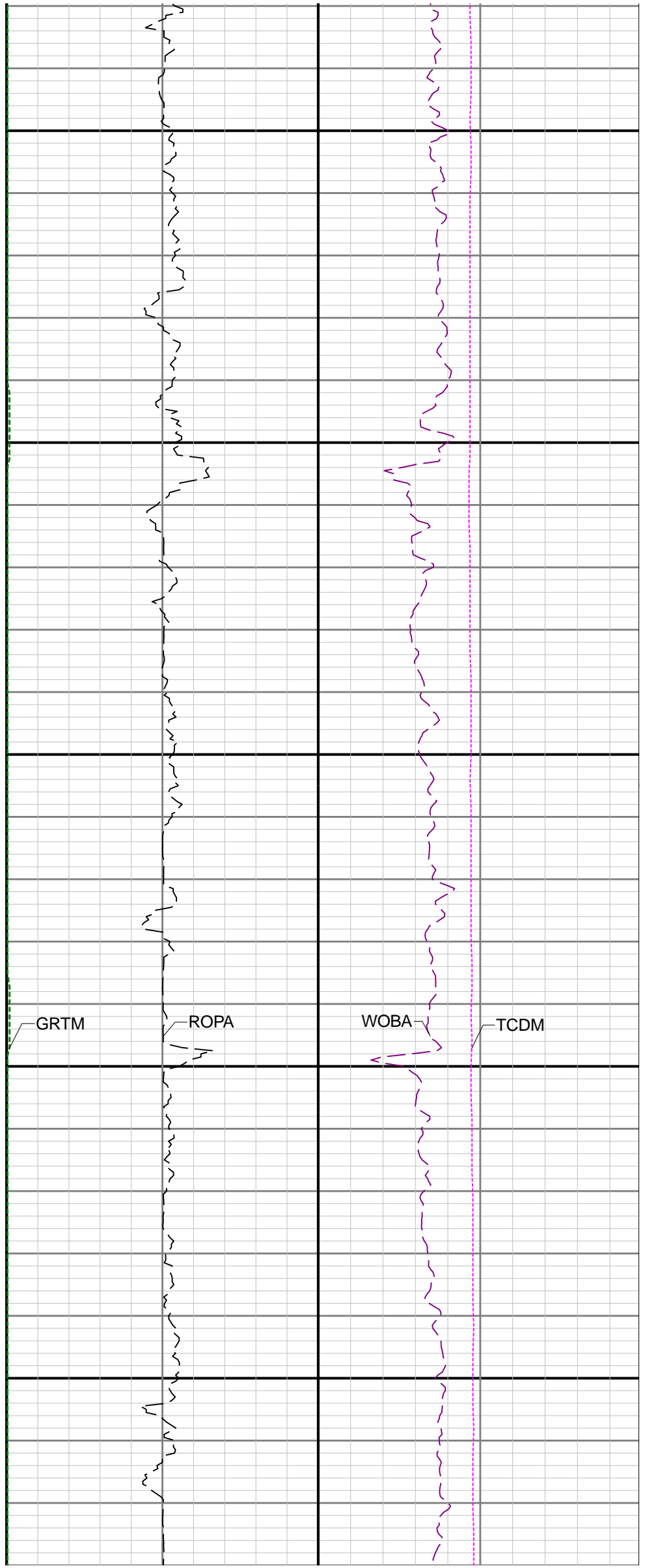
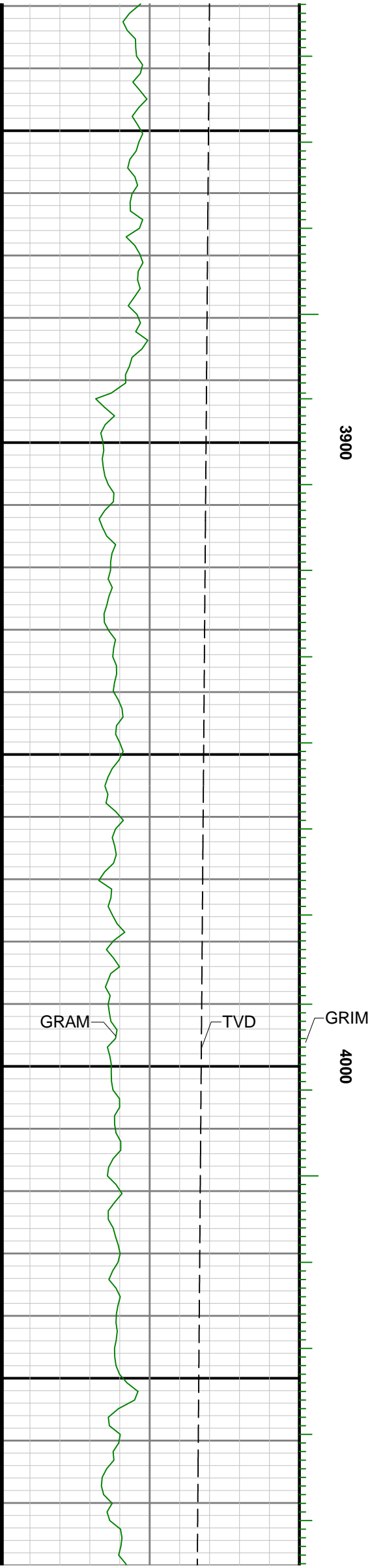


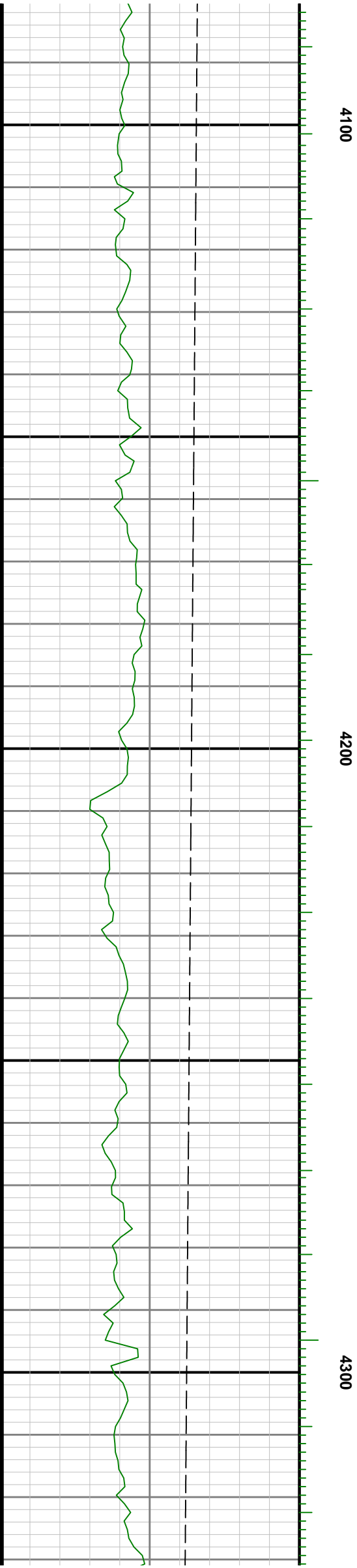
3400

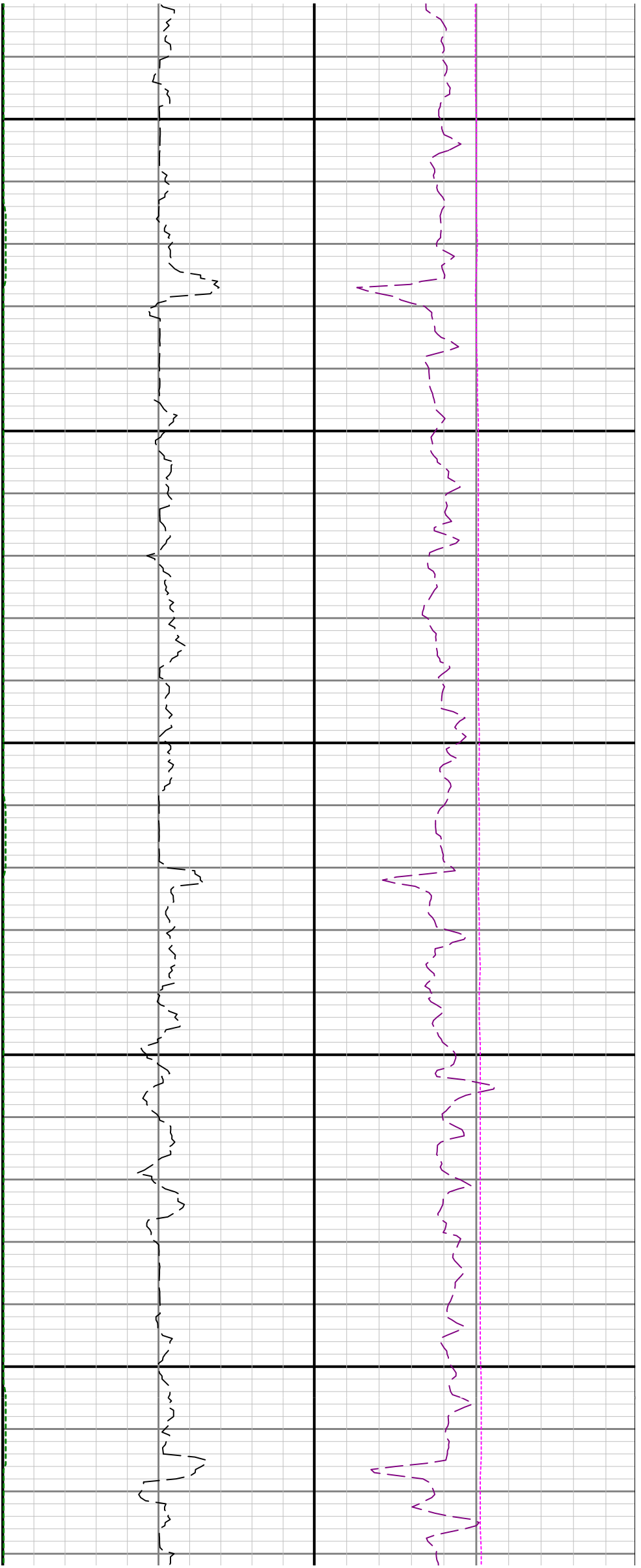
3500





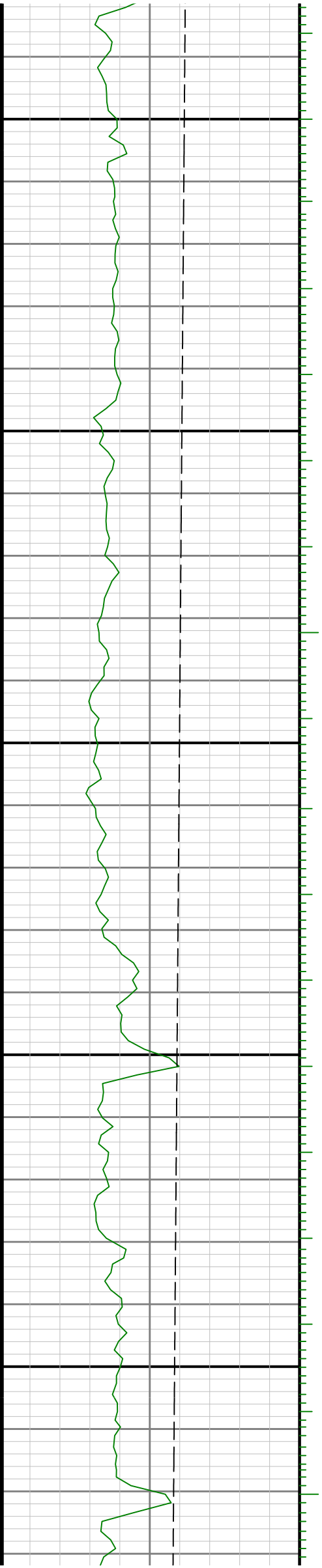


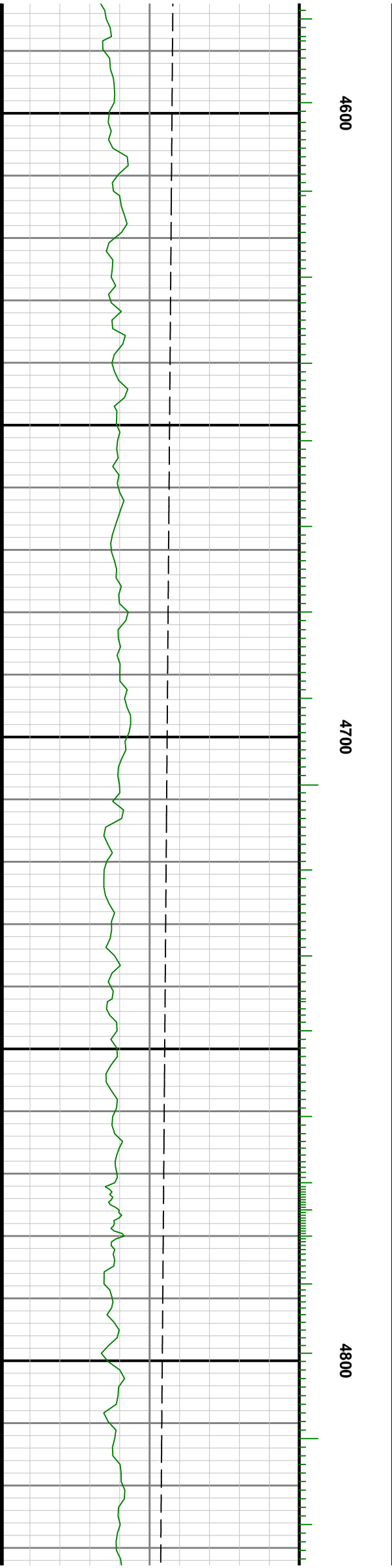
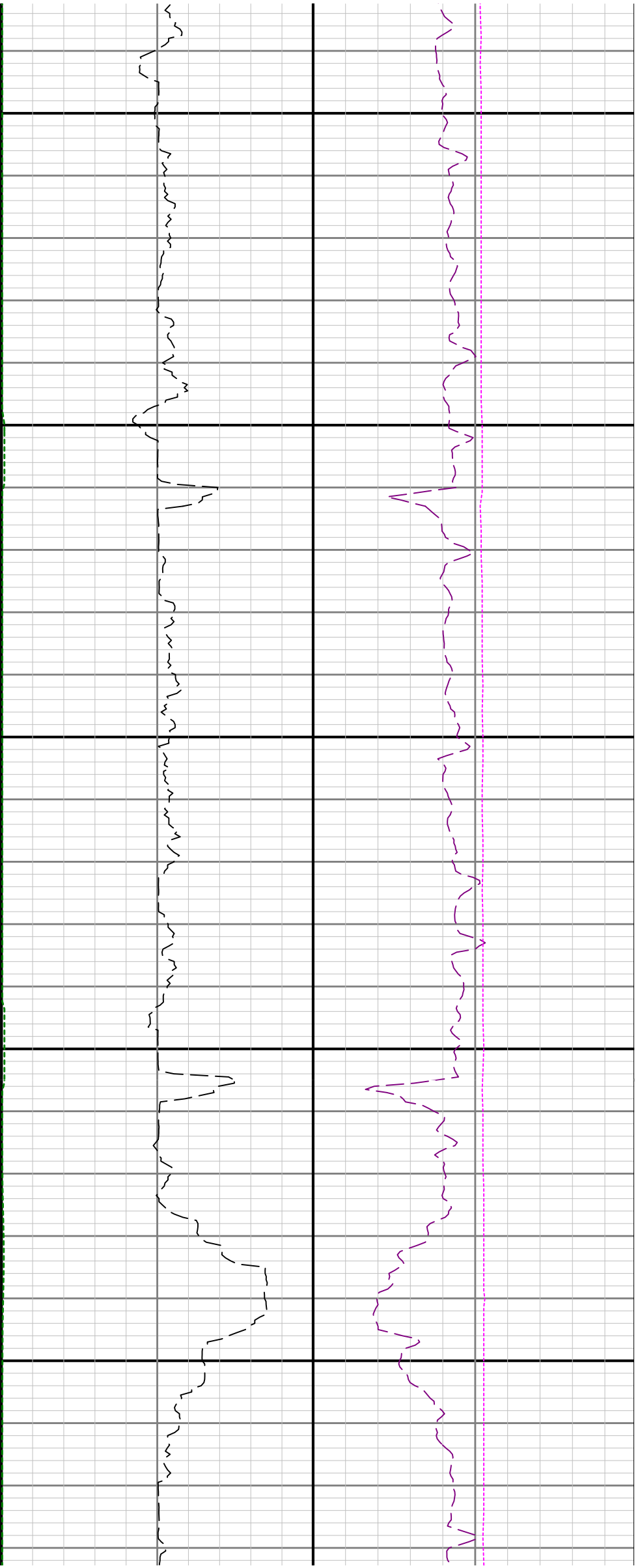


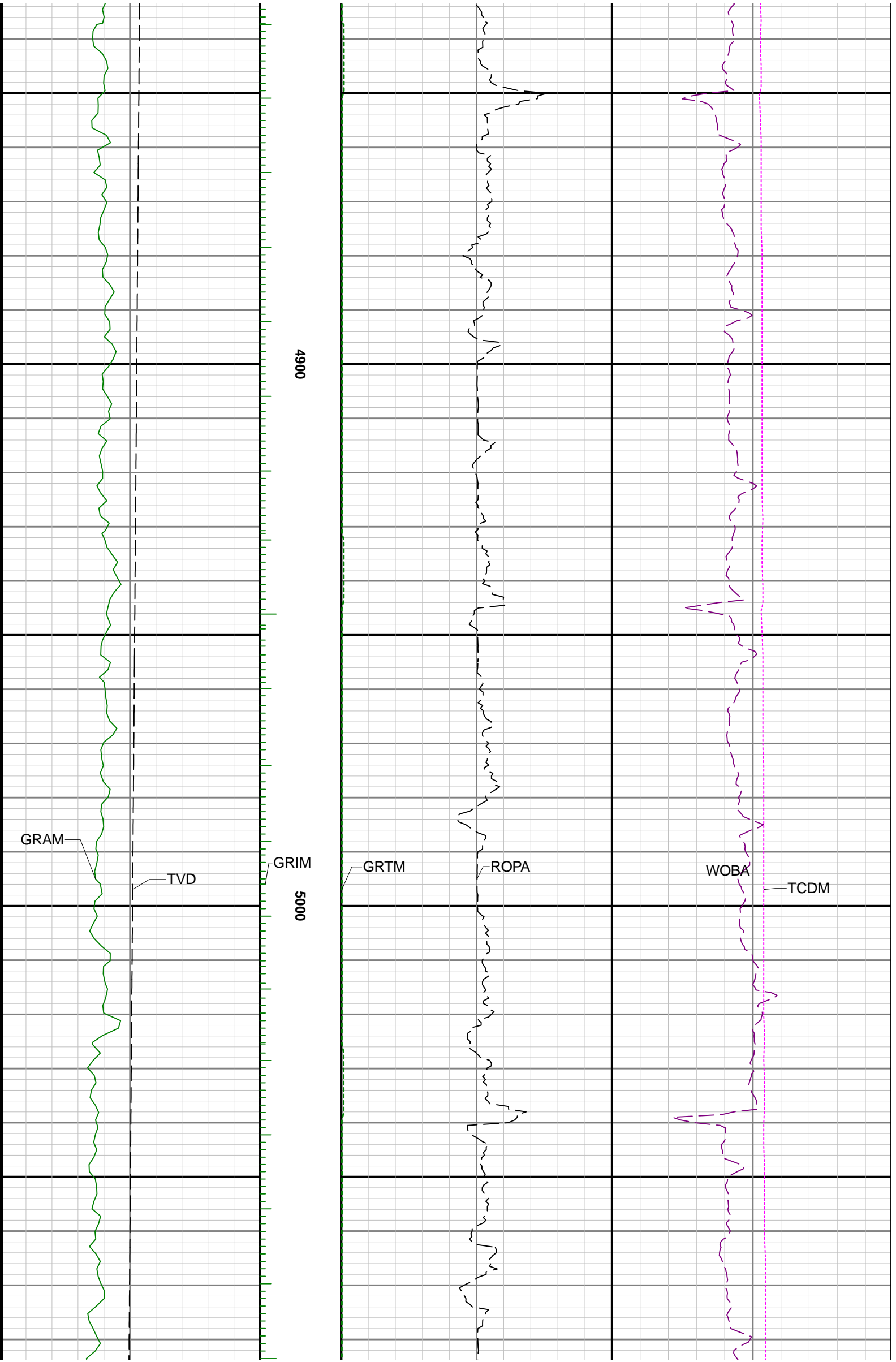


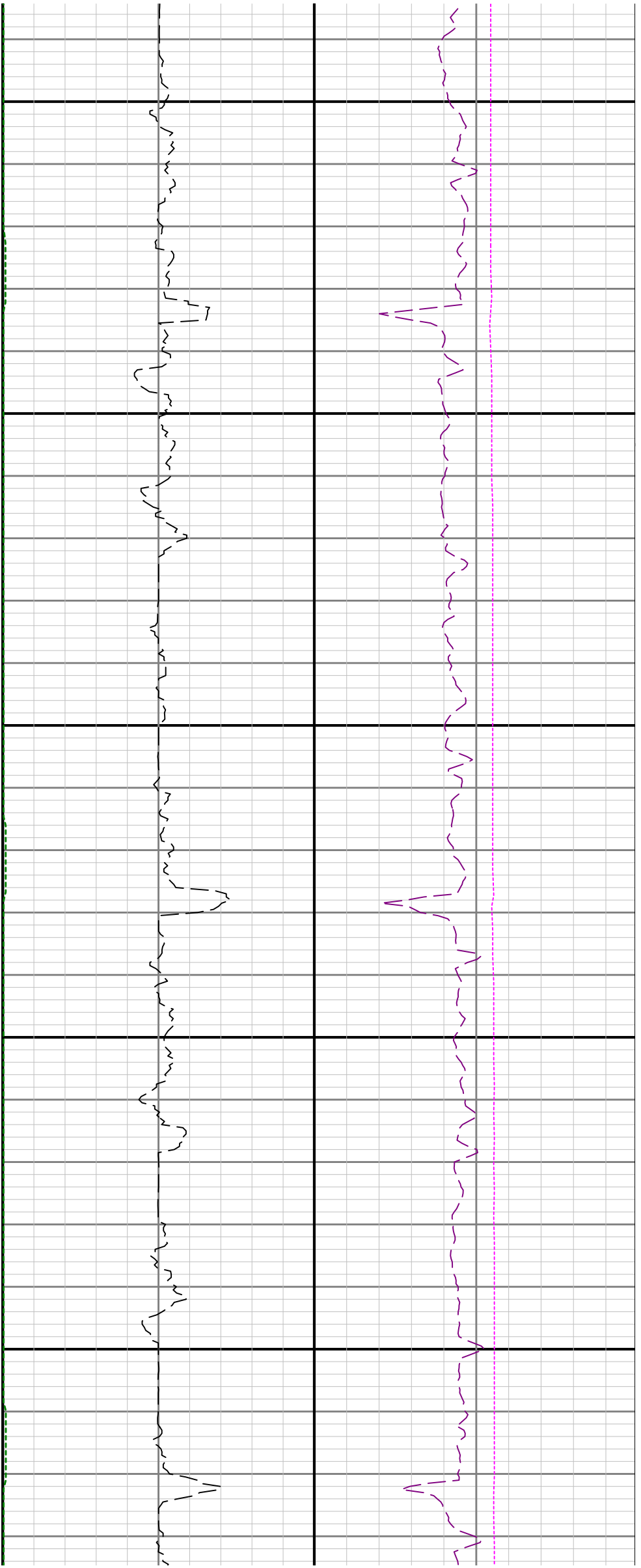
4400

4500





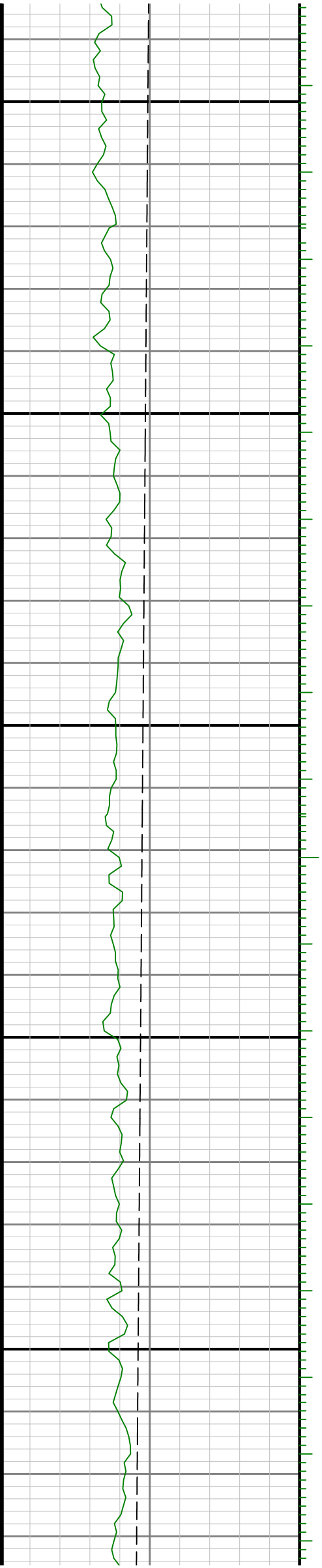


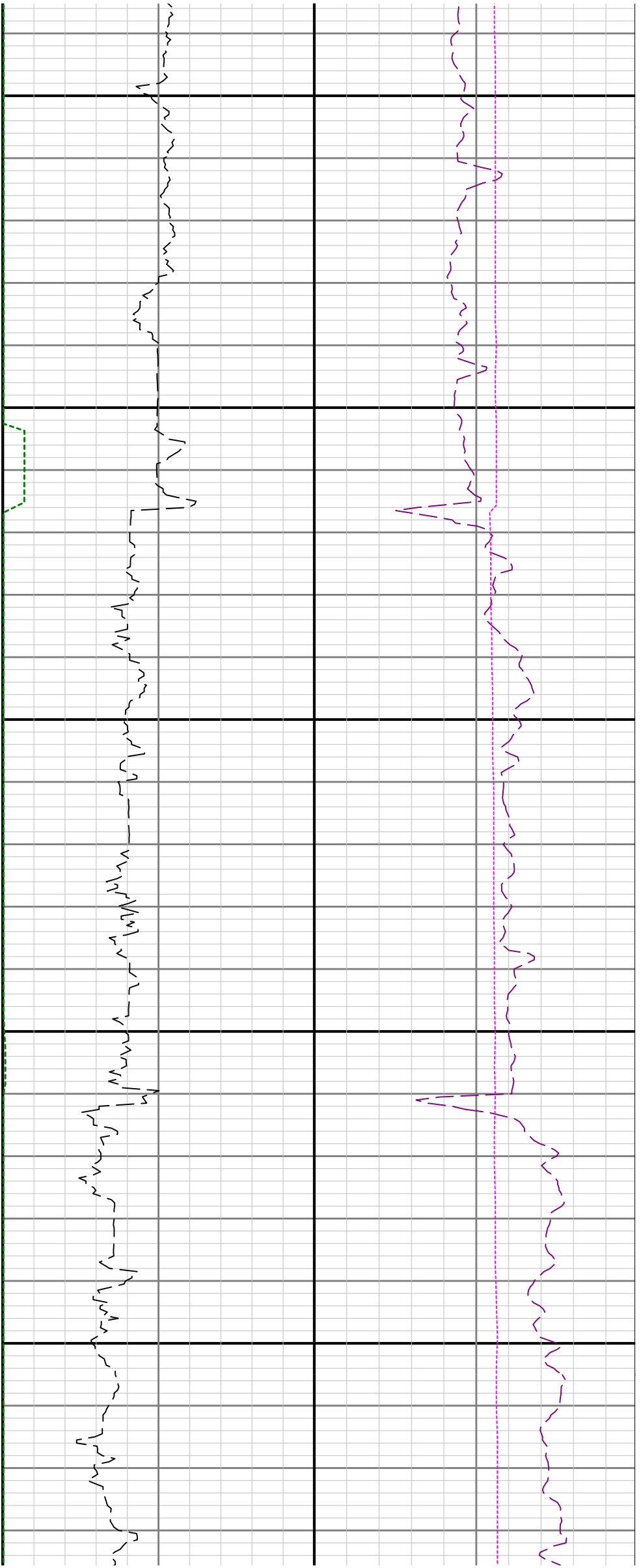


5100

5200

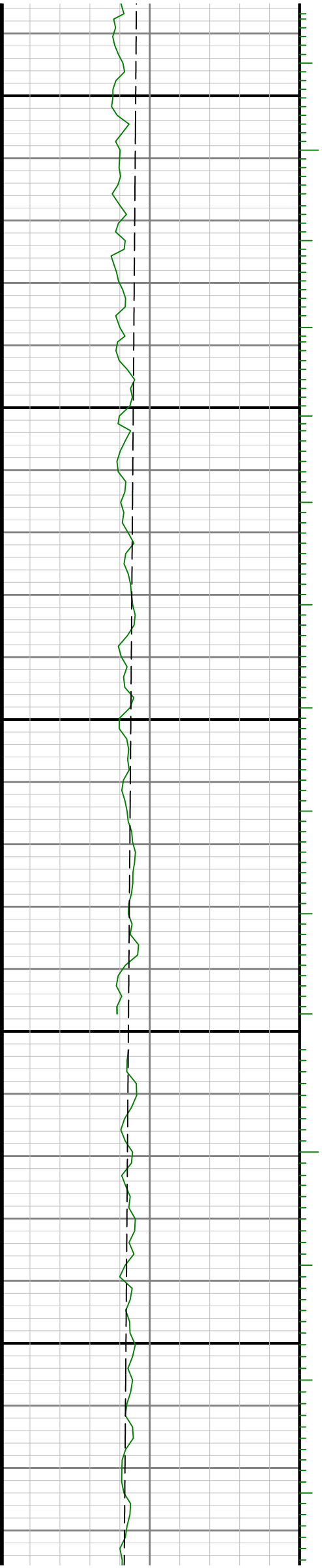
5300

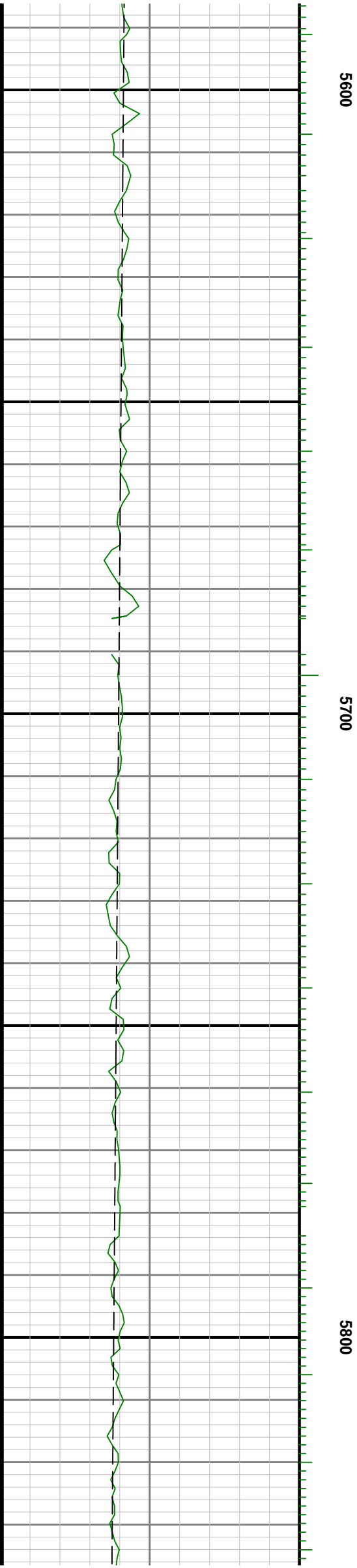
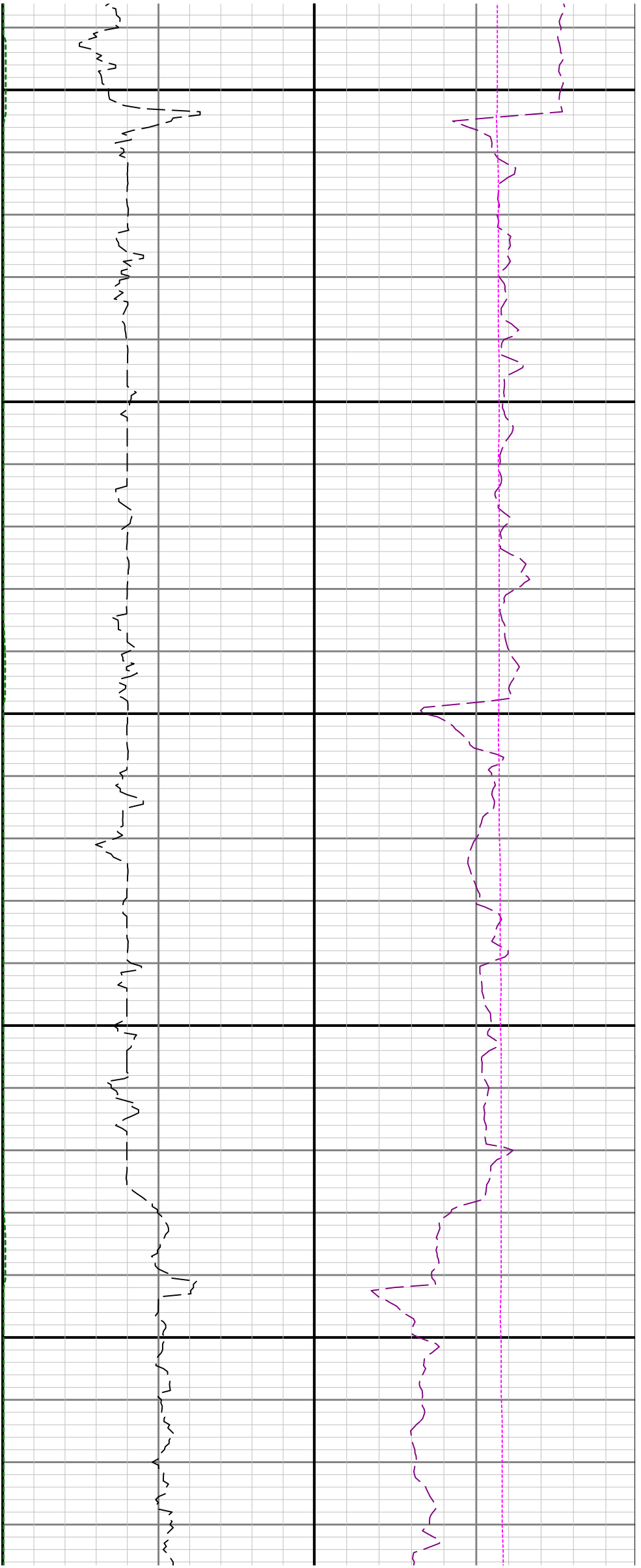


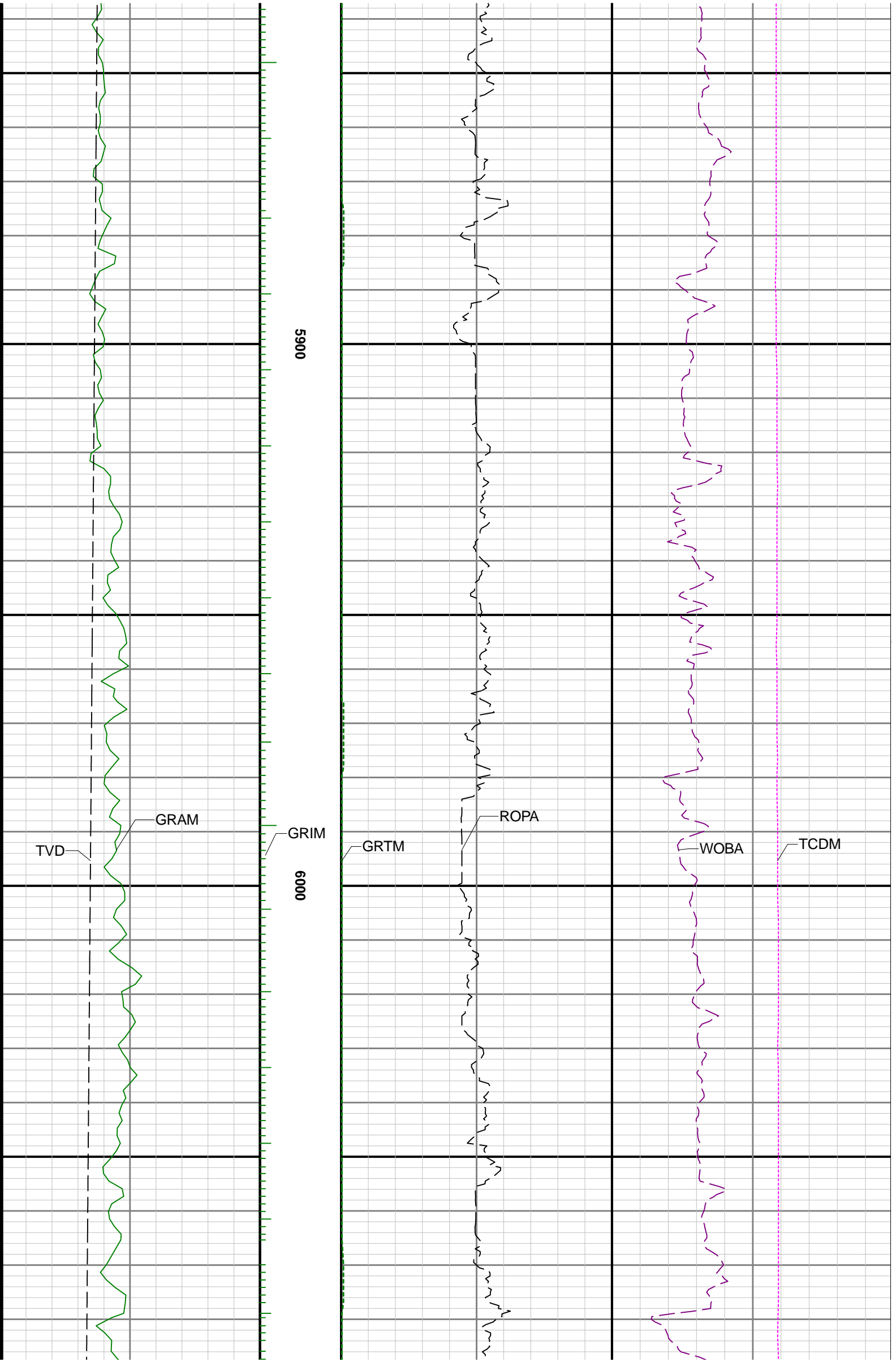


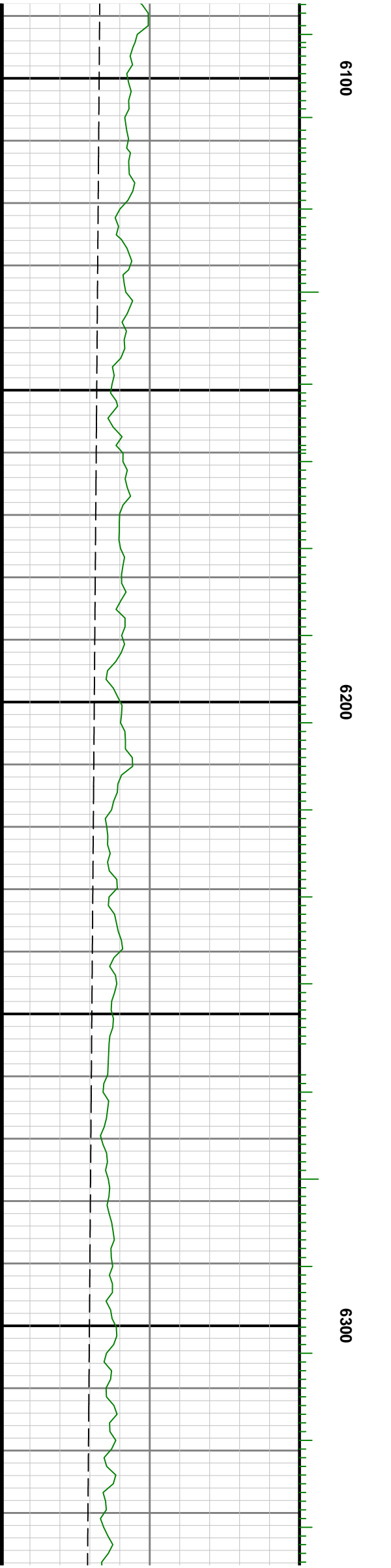
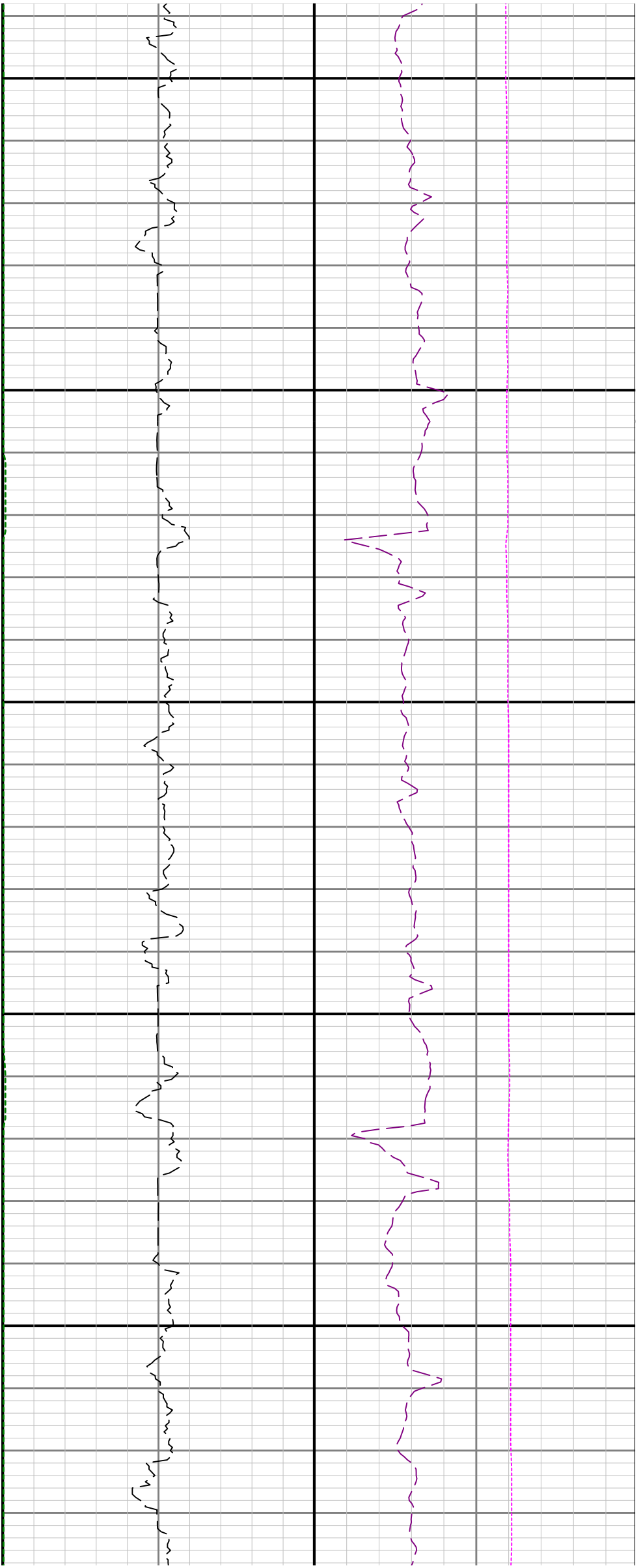
5400

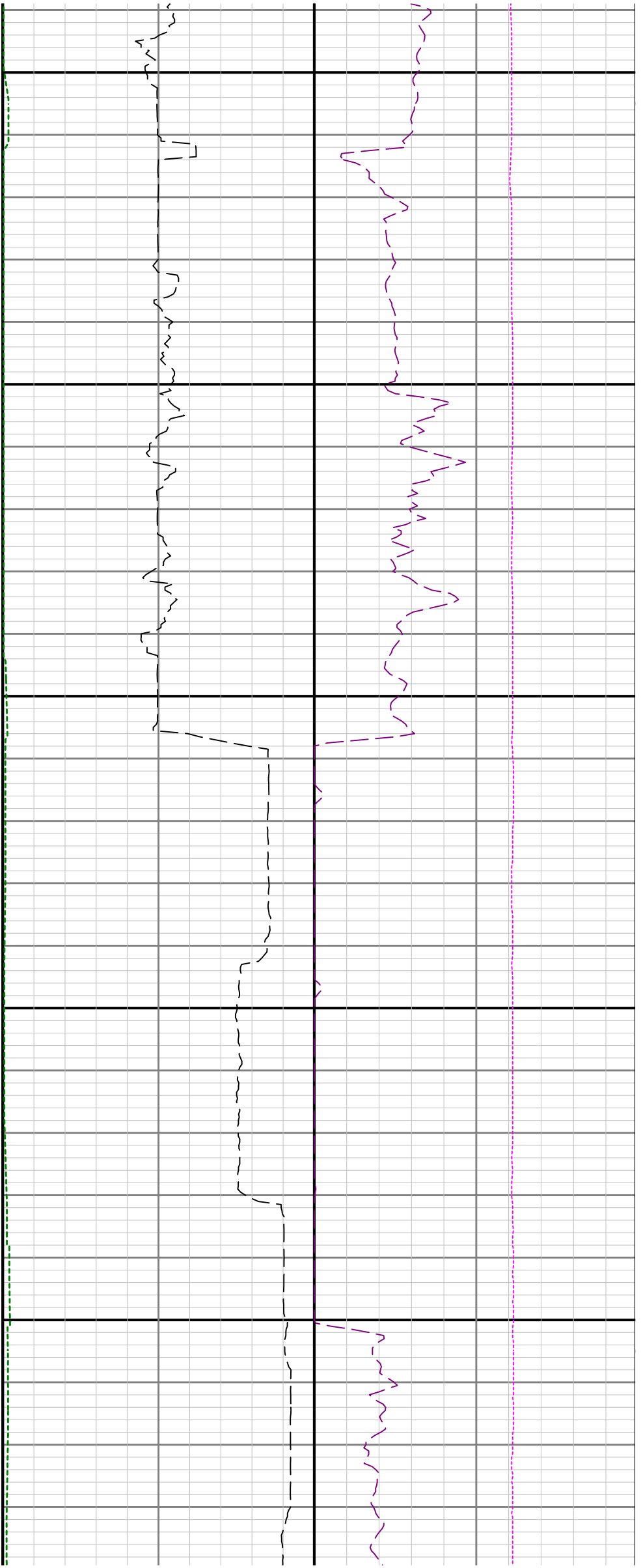
5500





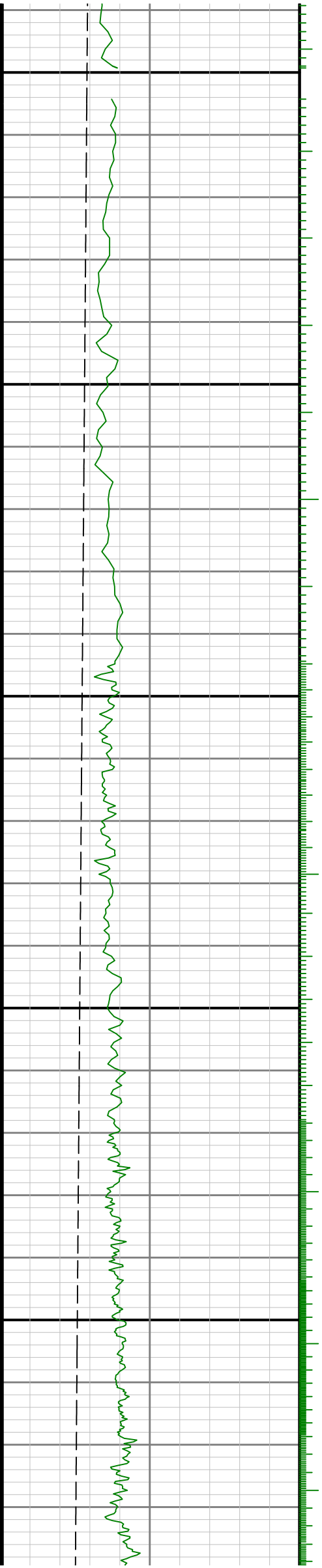


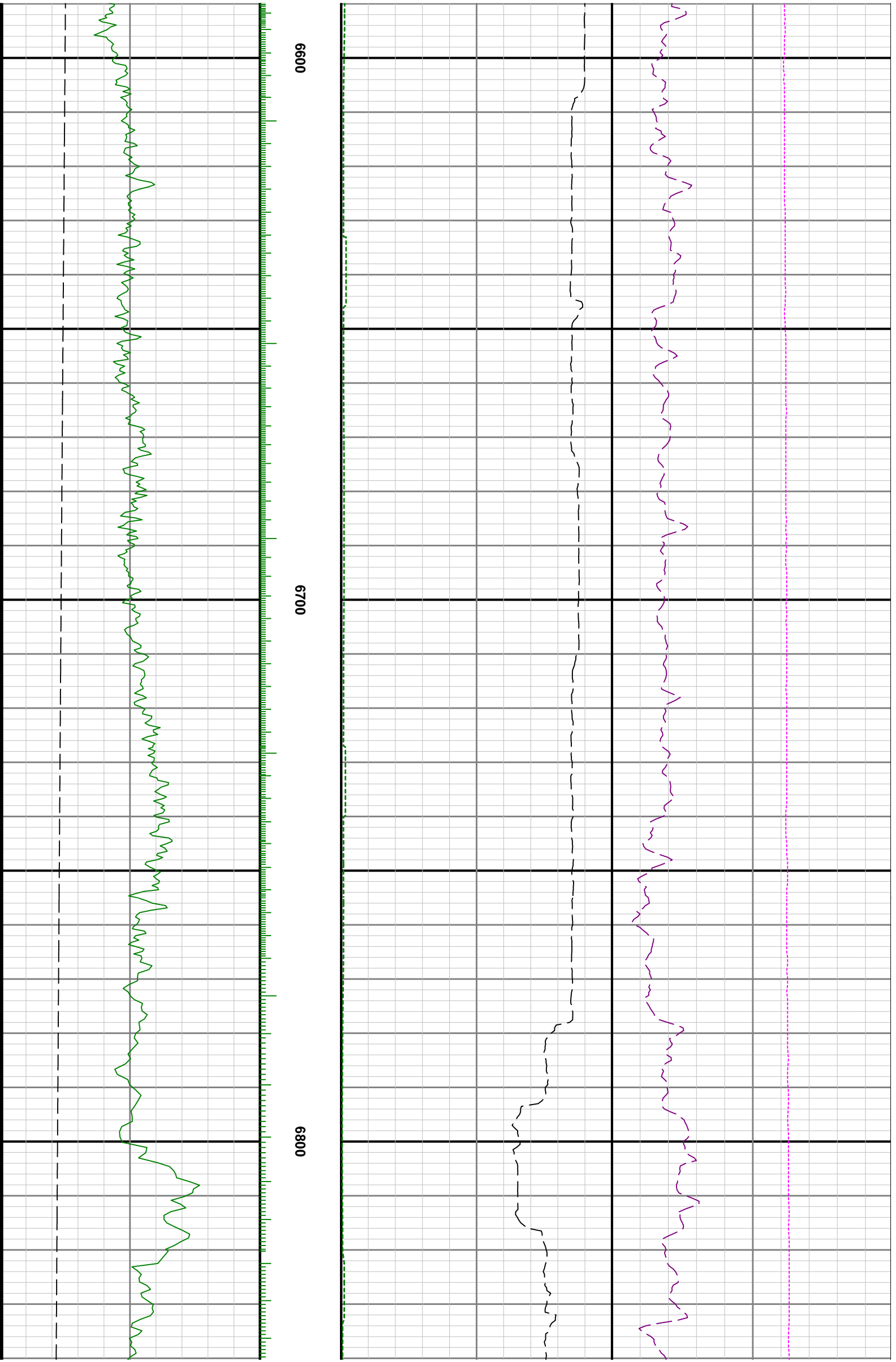


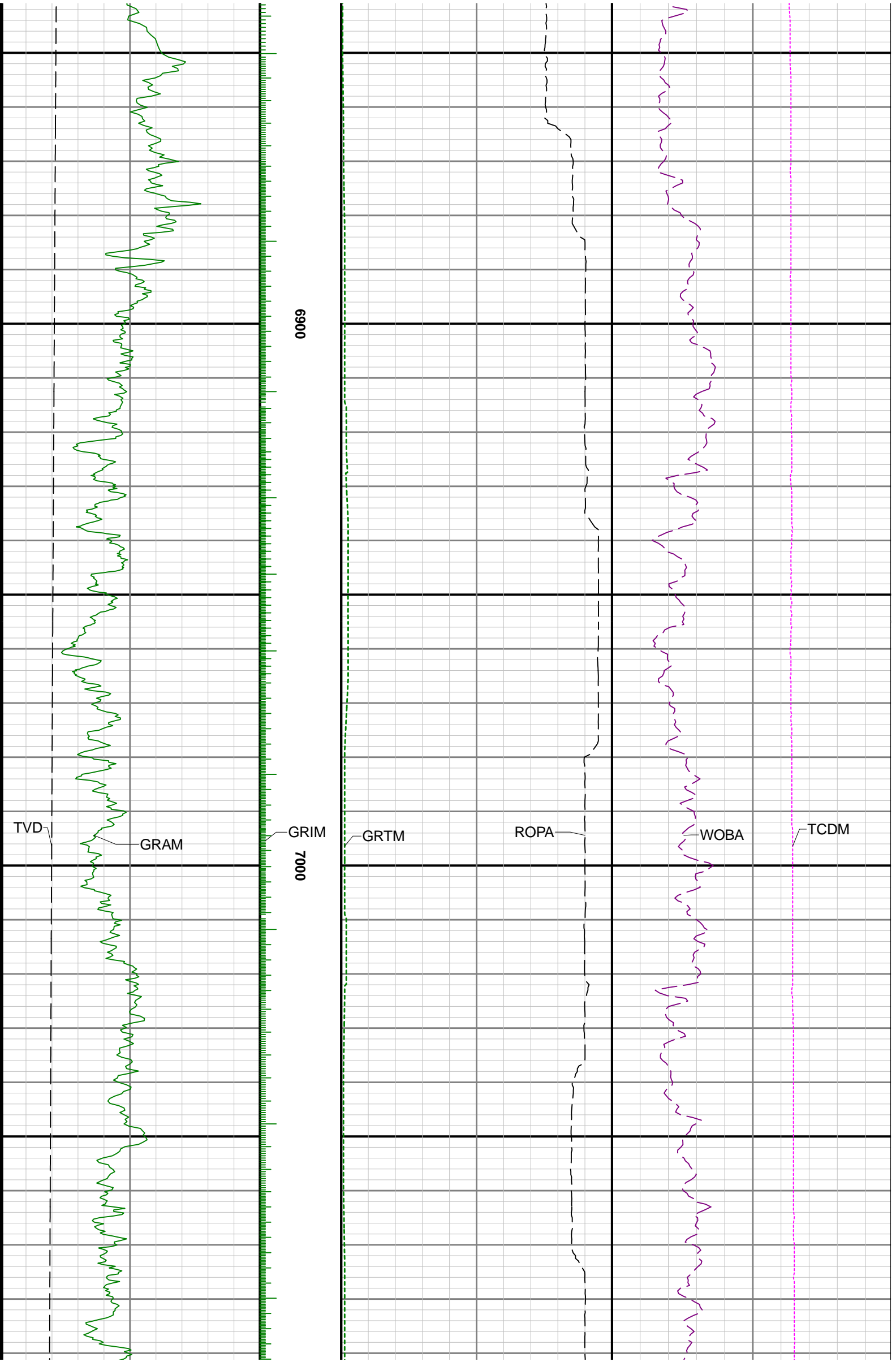


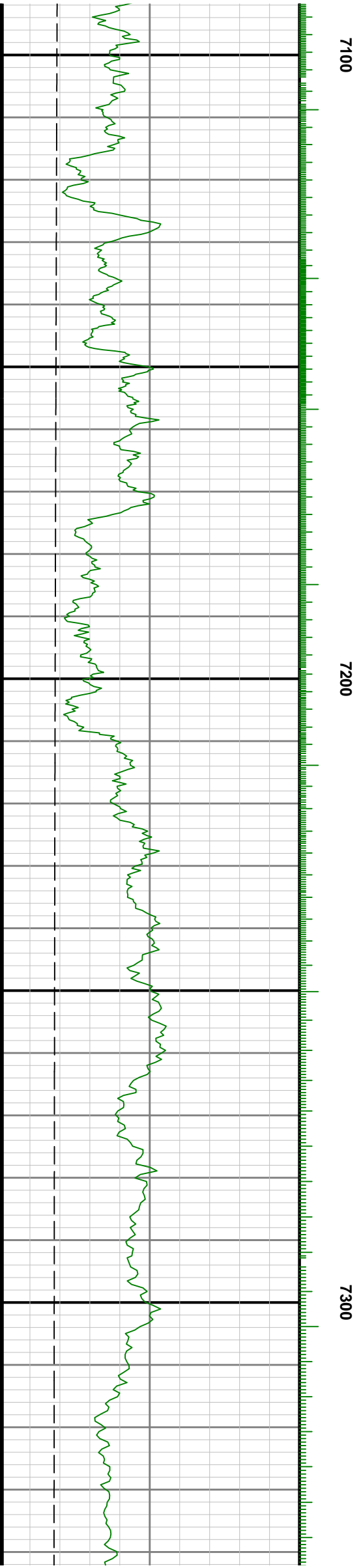
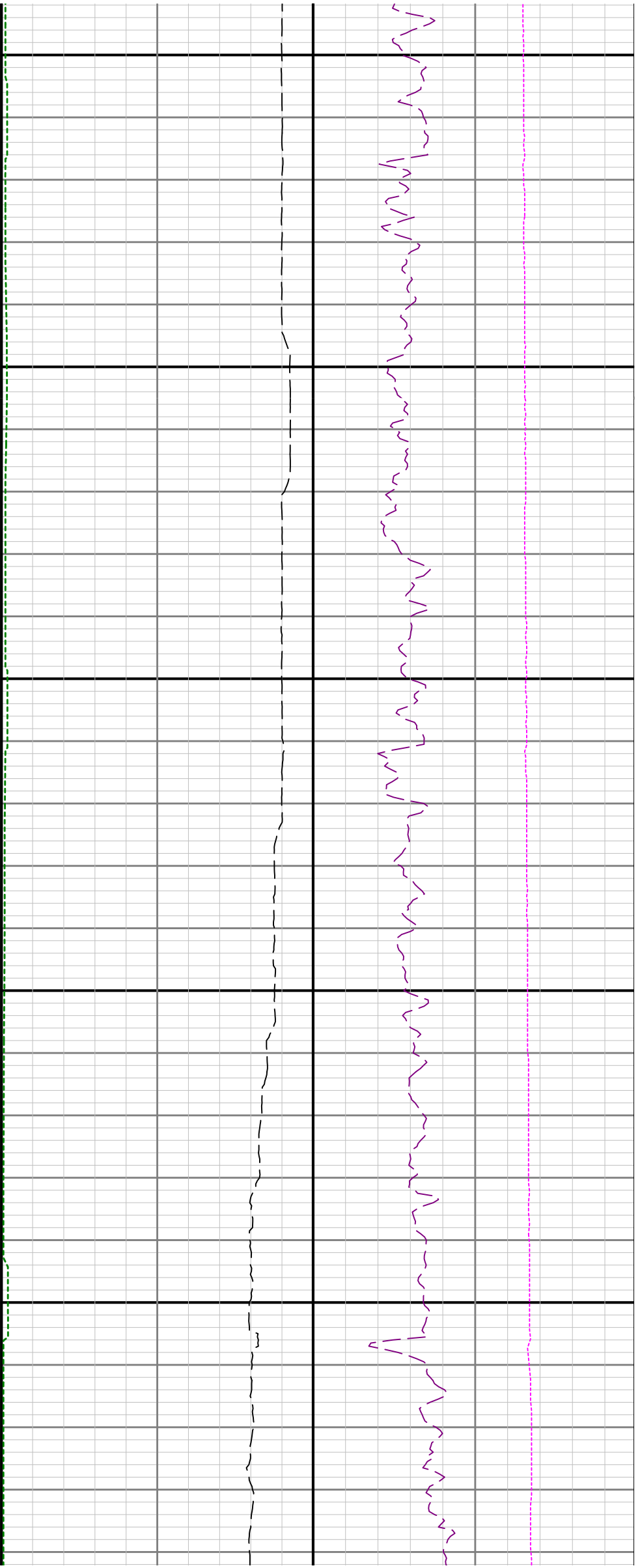
6400

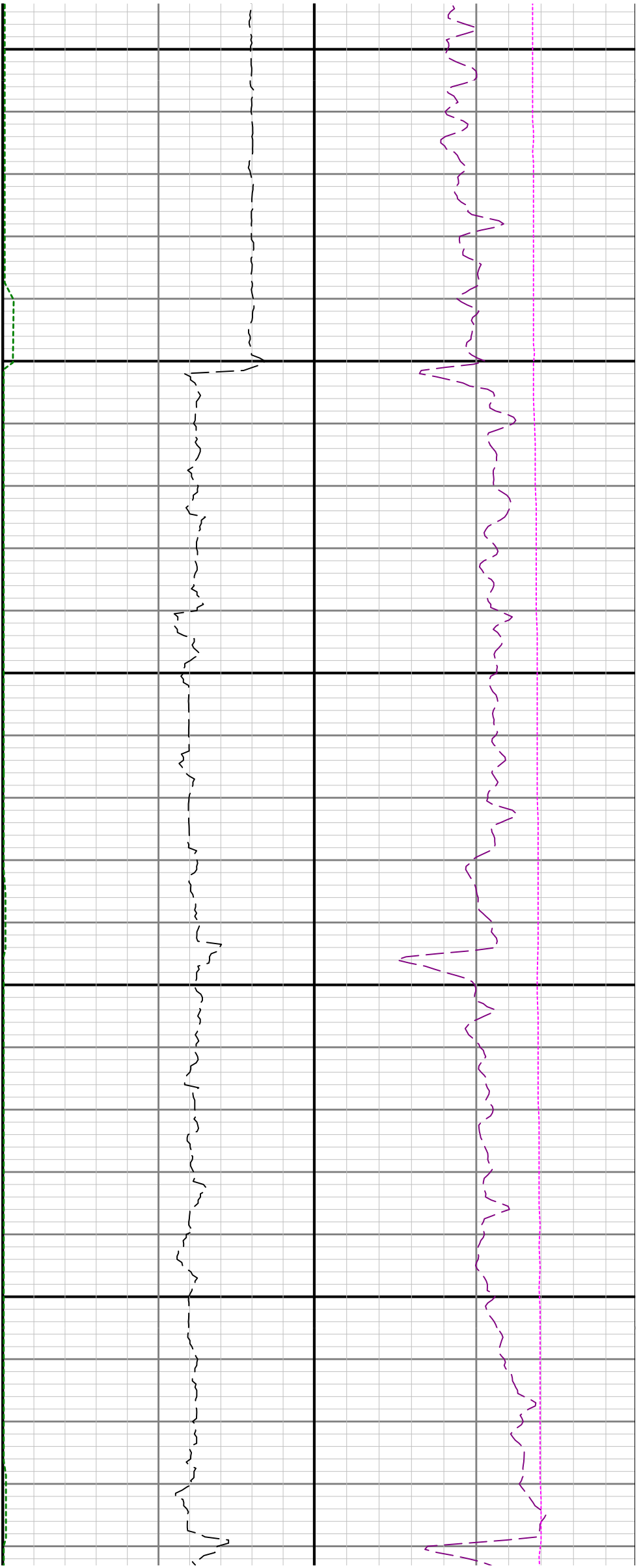
6500





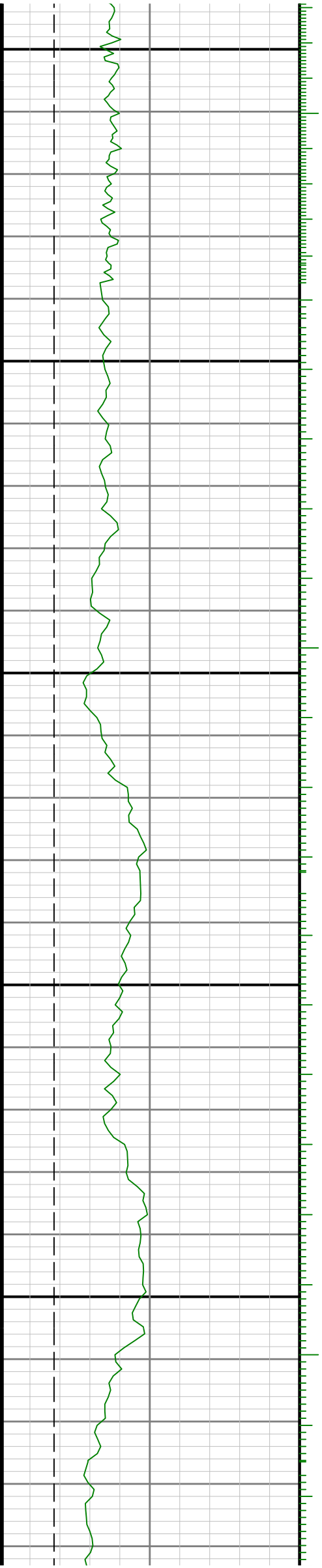


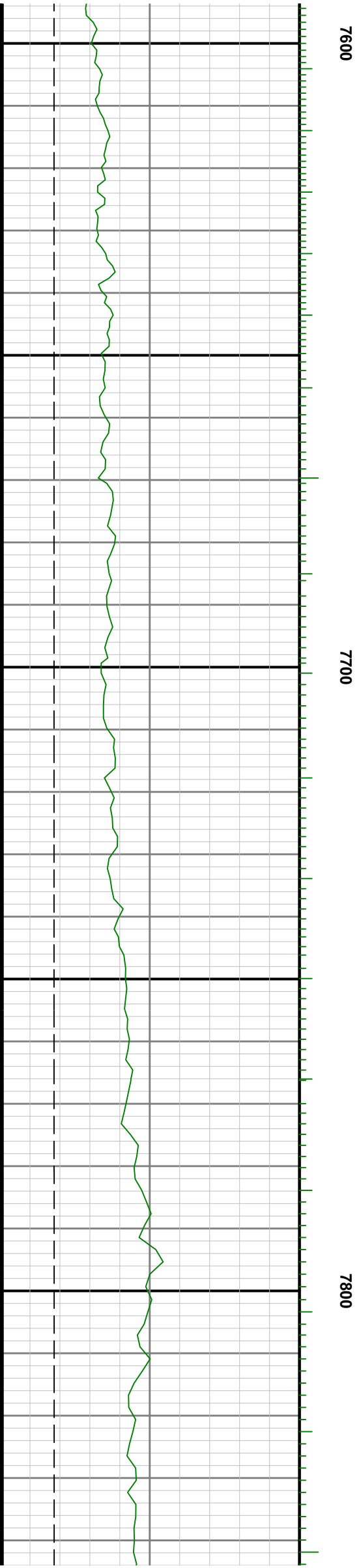
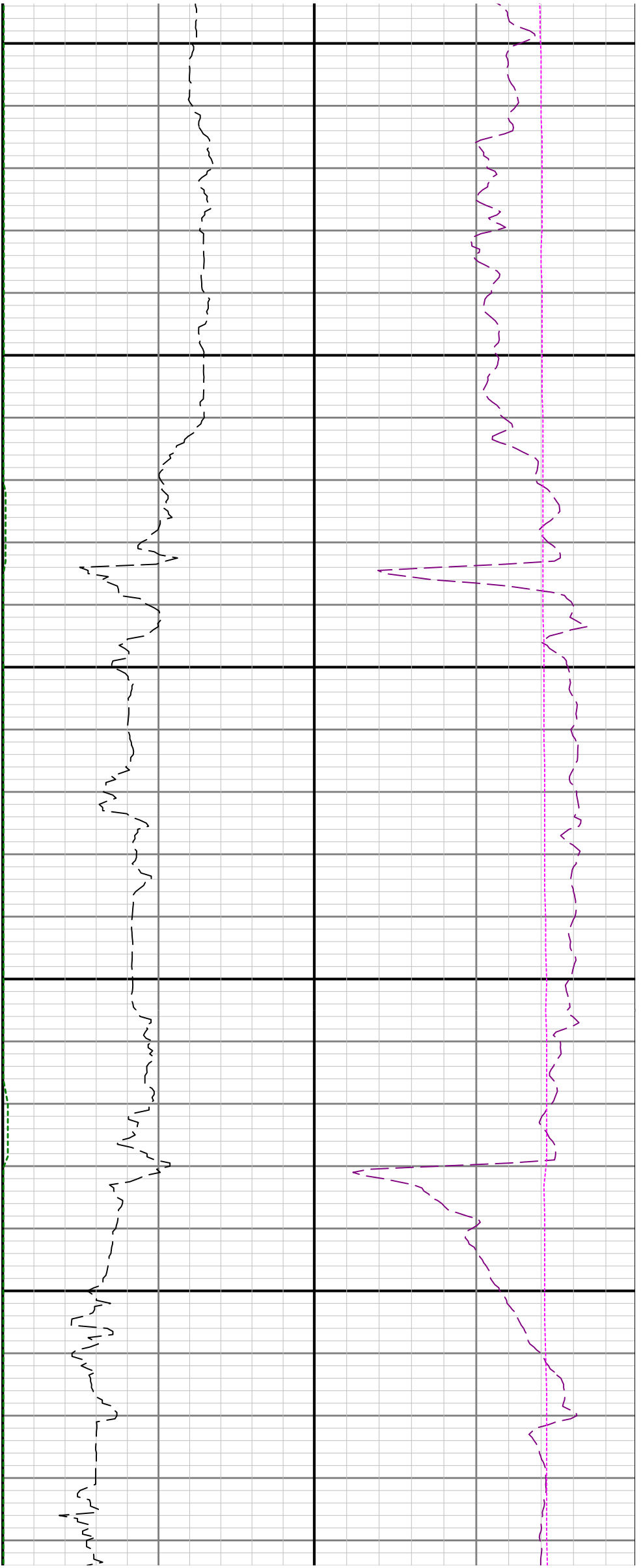


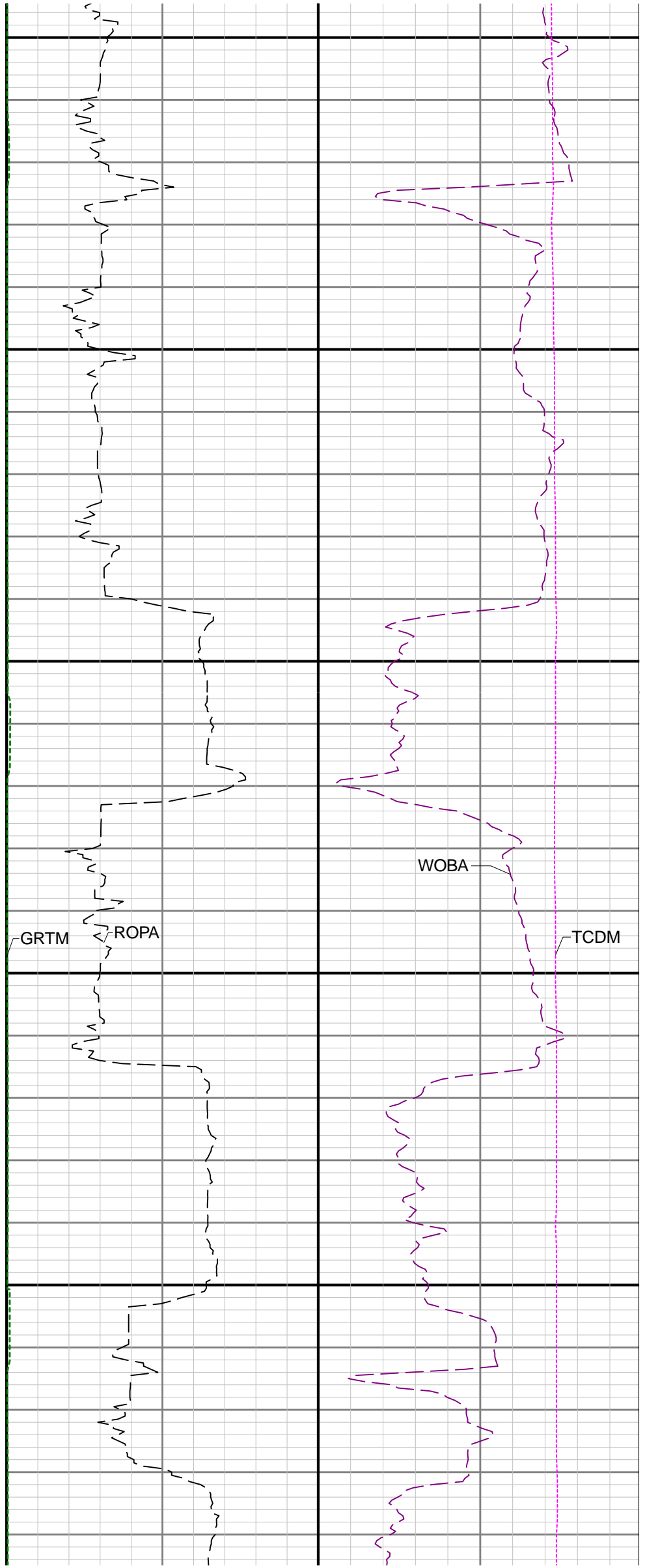
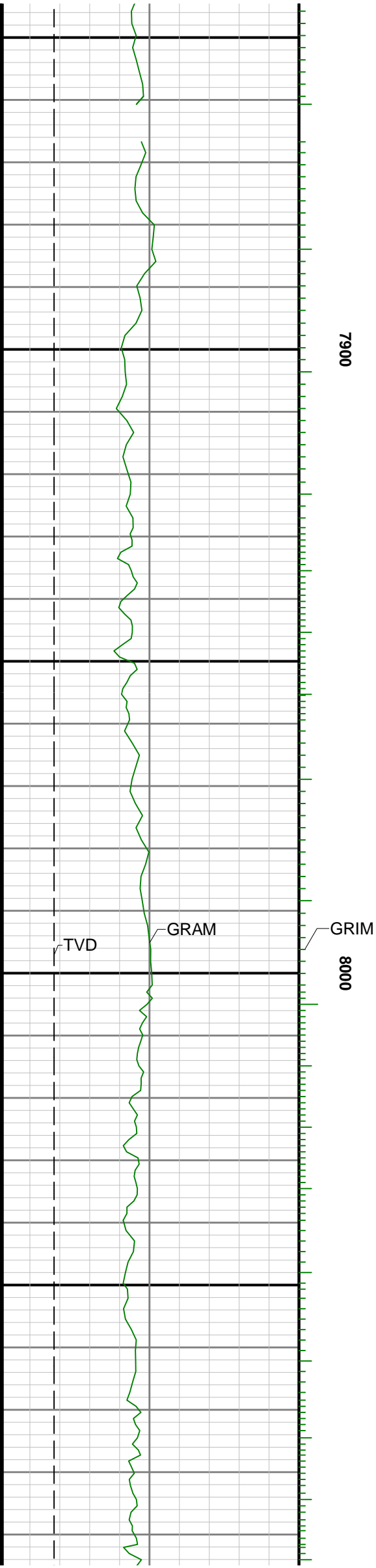


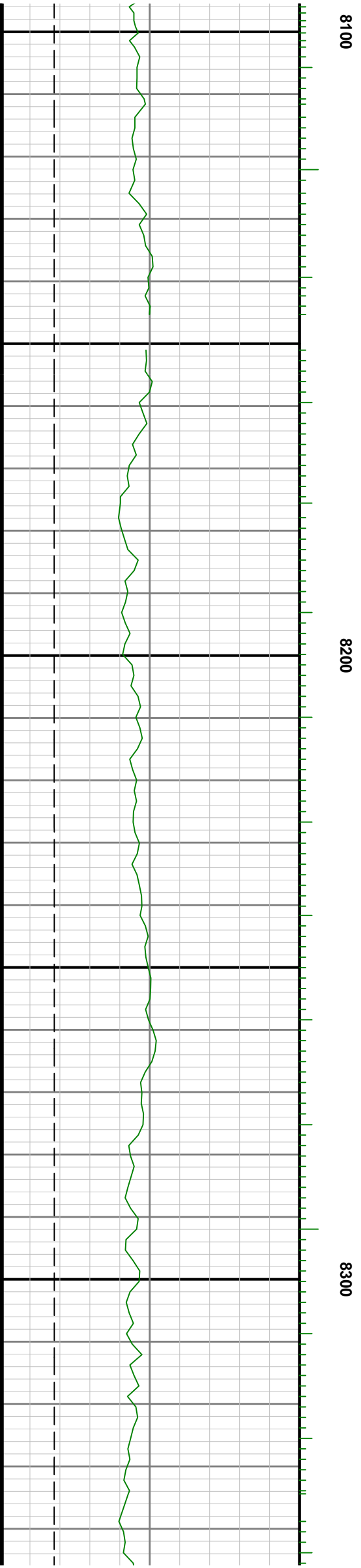
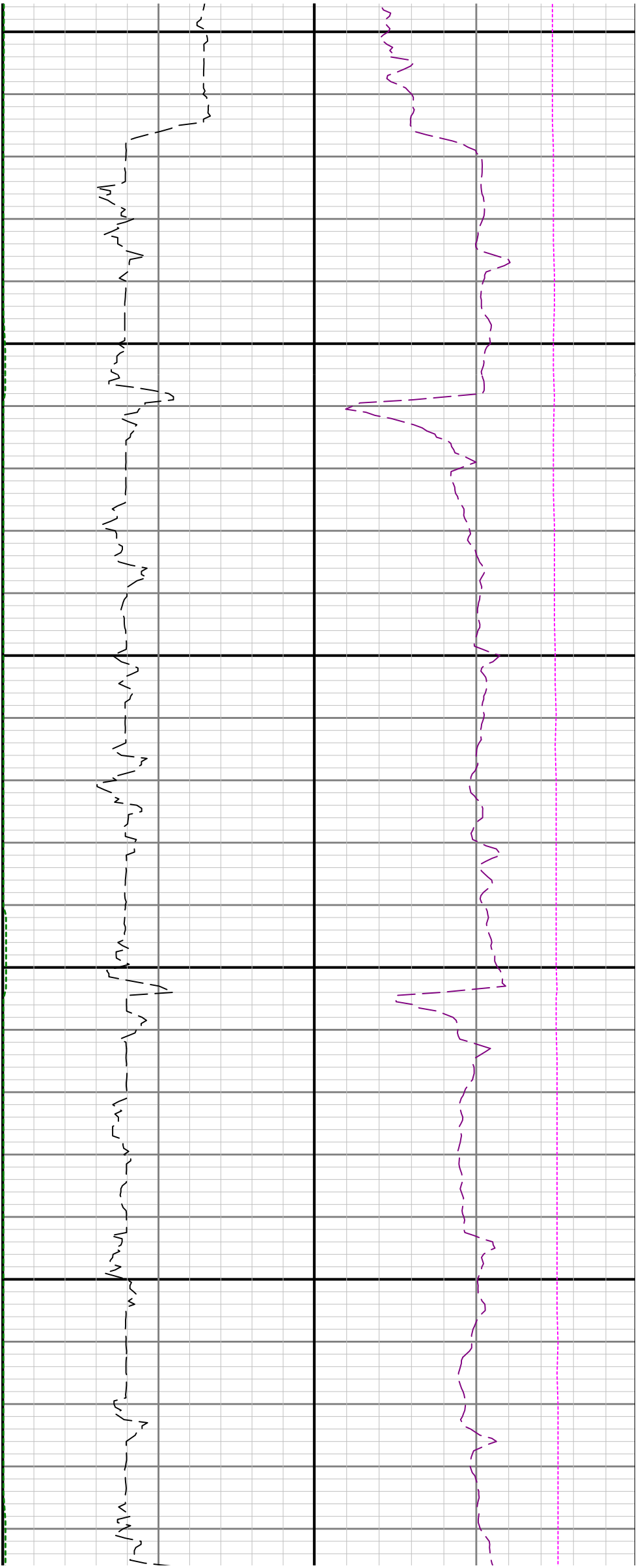
7400

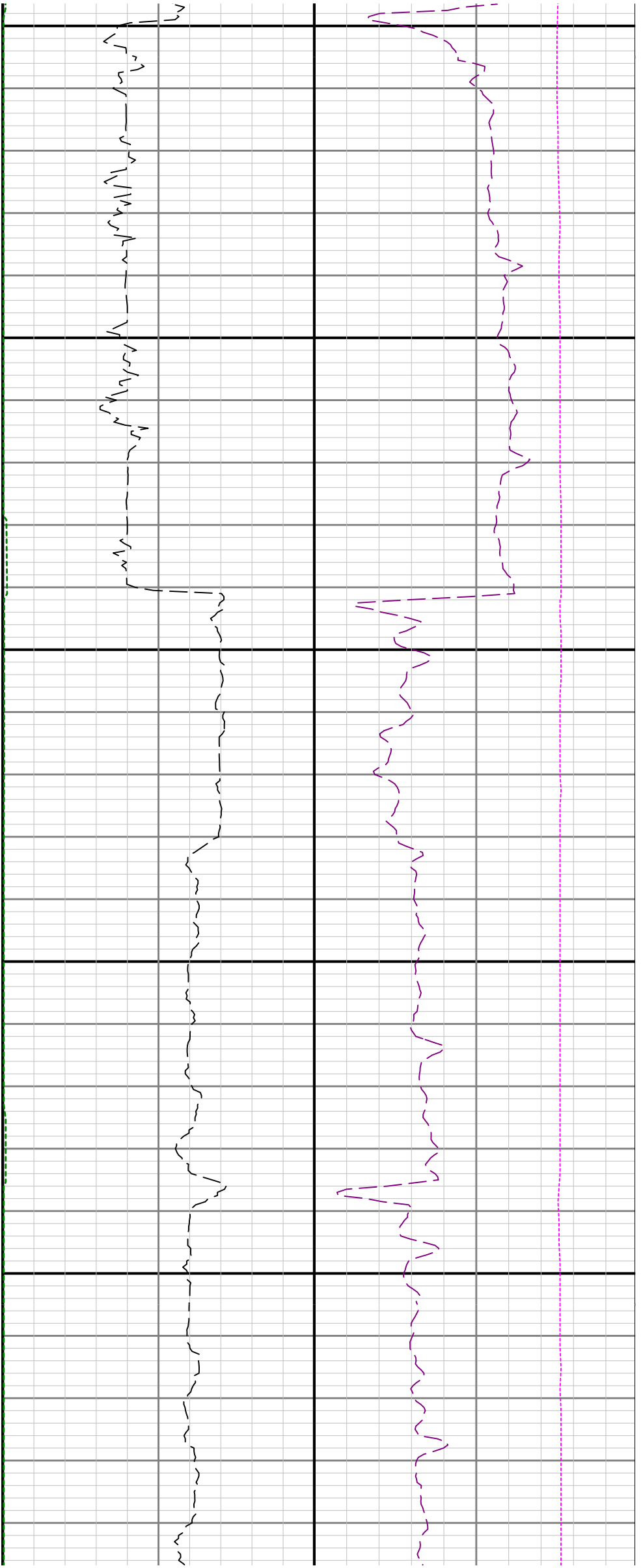
7500





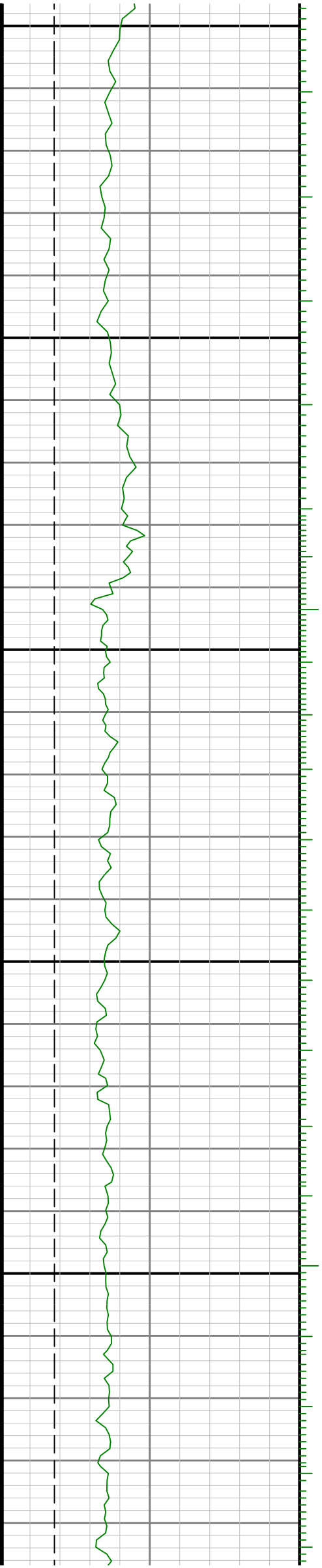


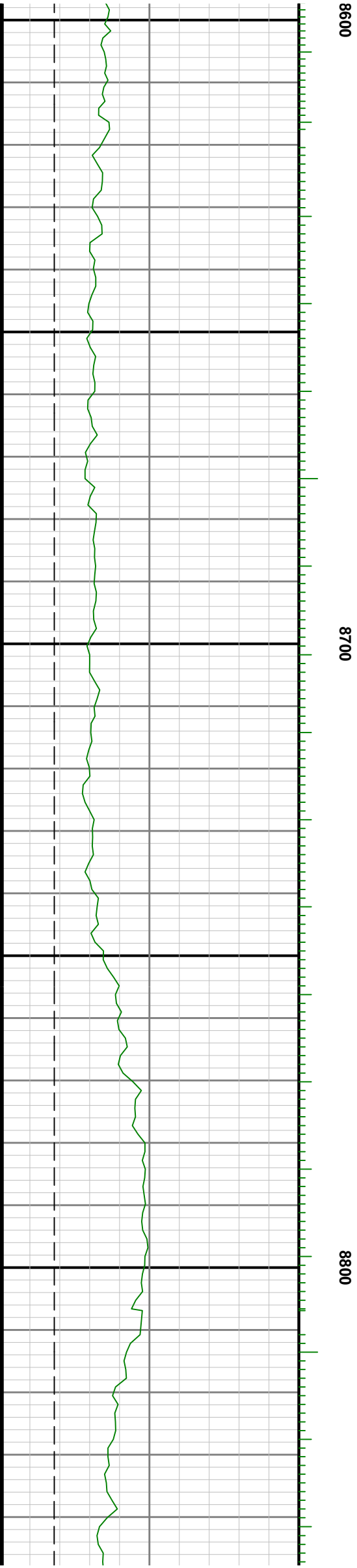


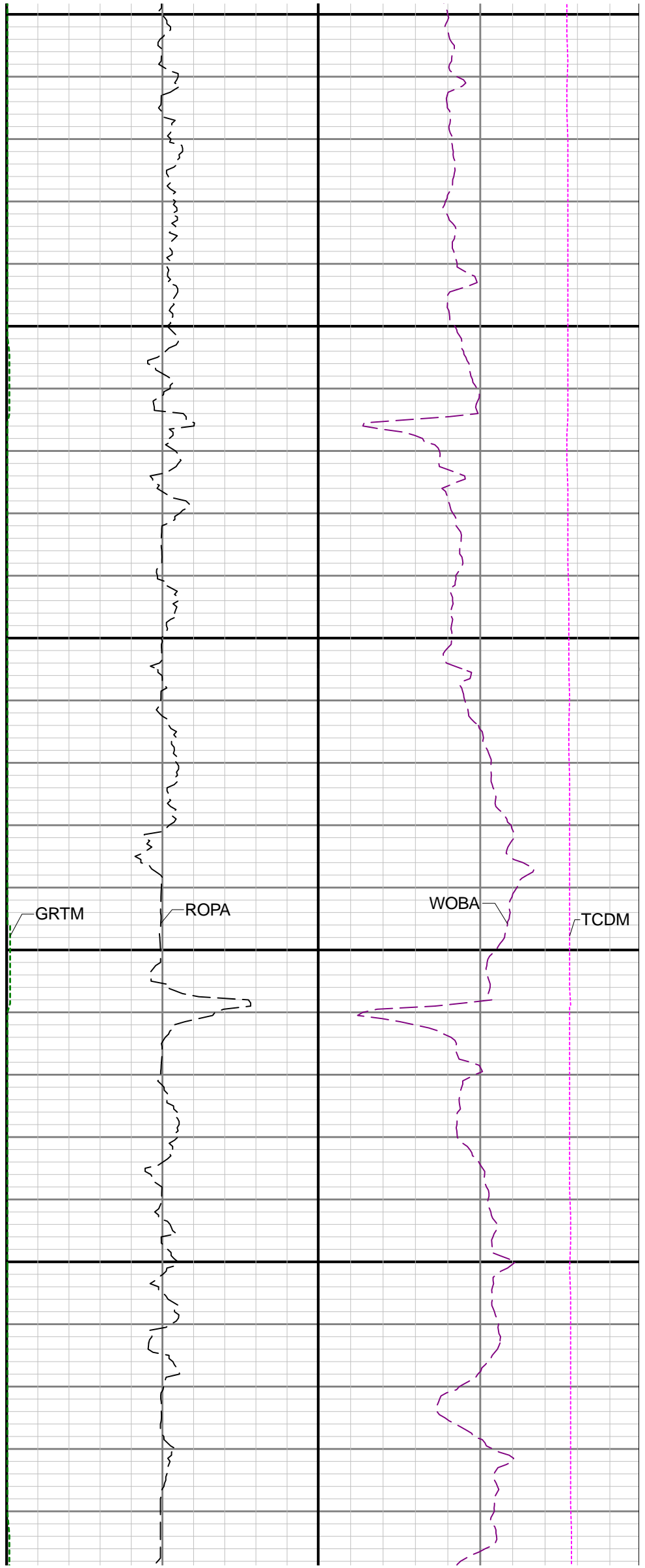
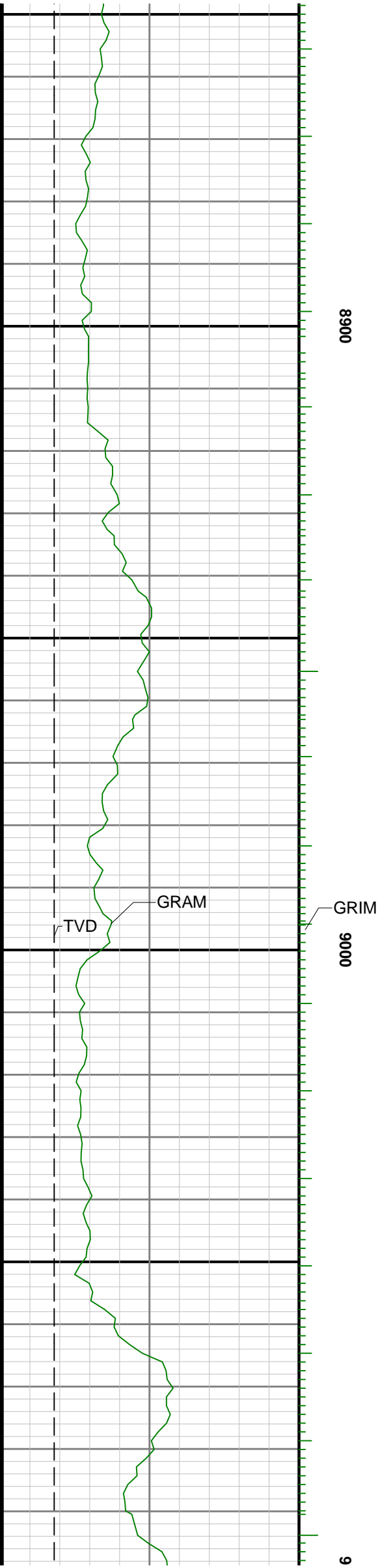


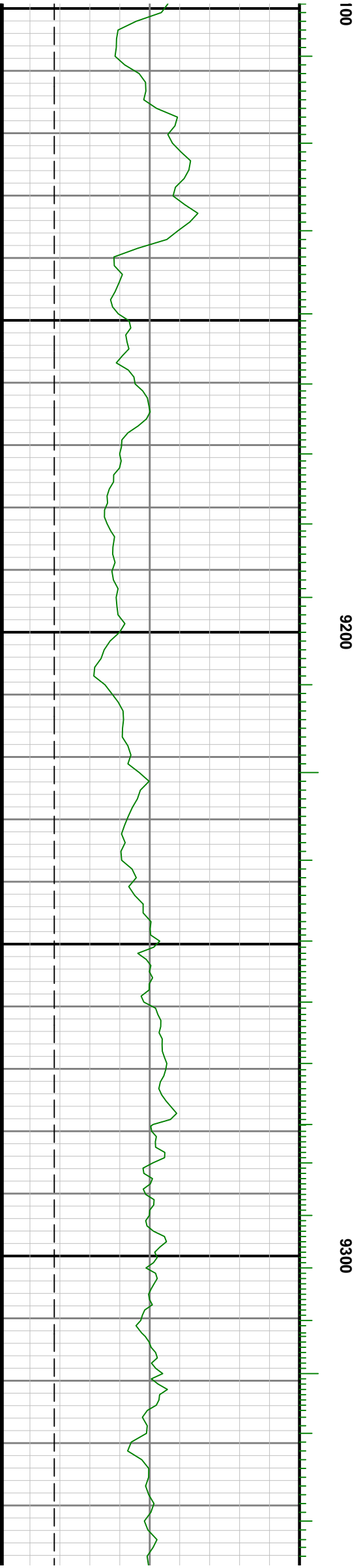
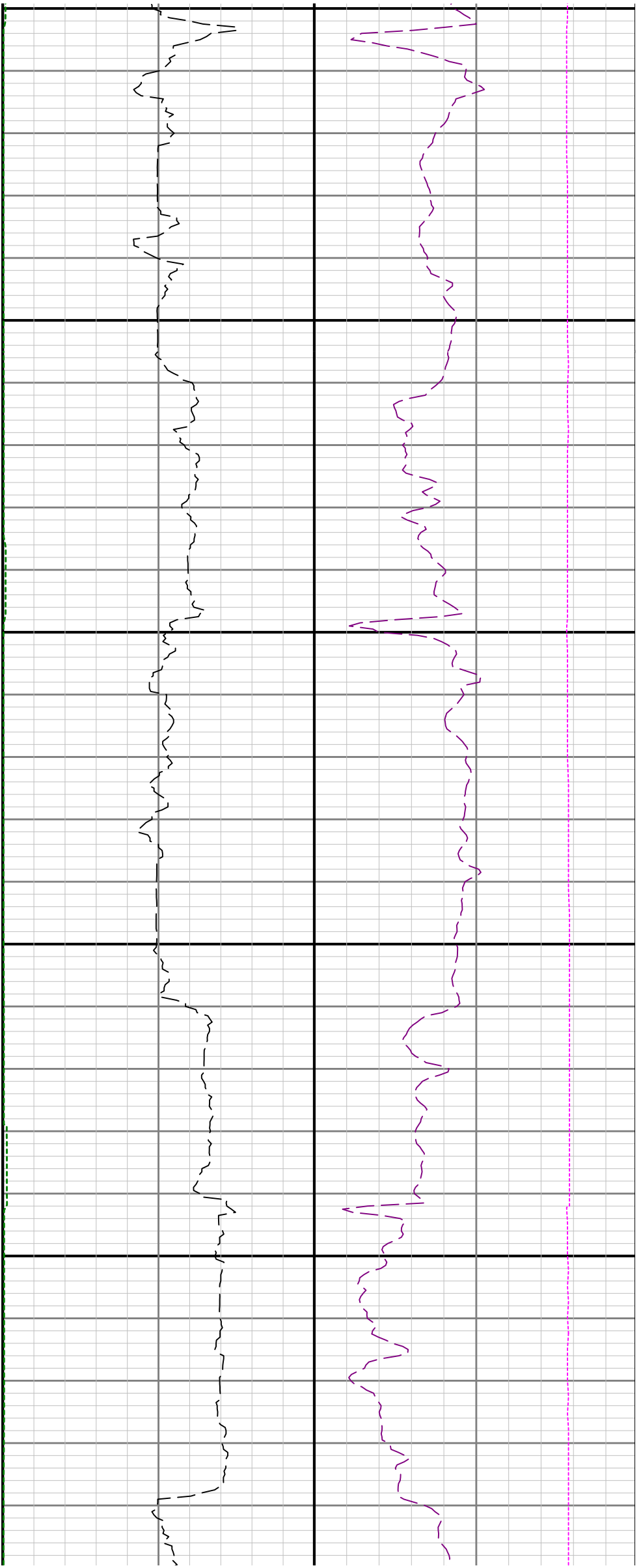
8400

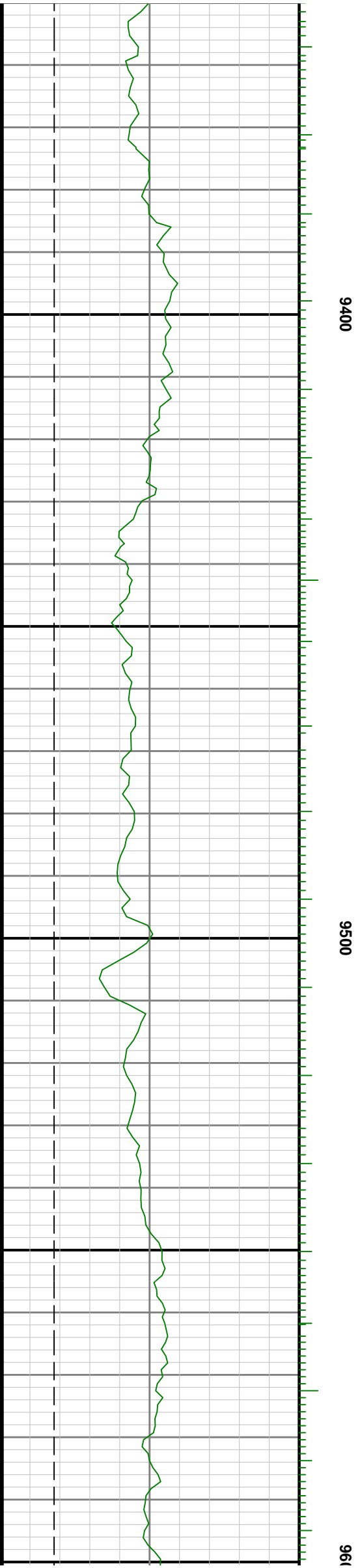
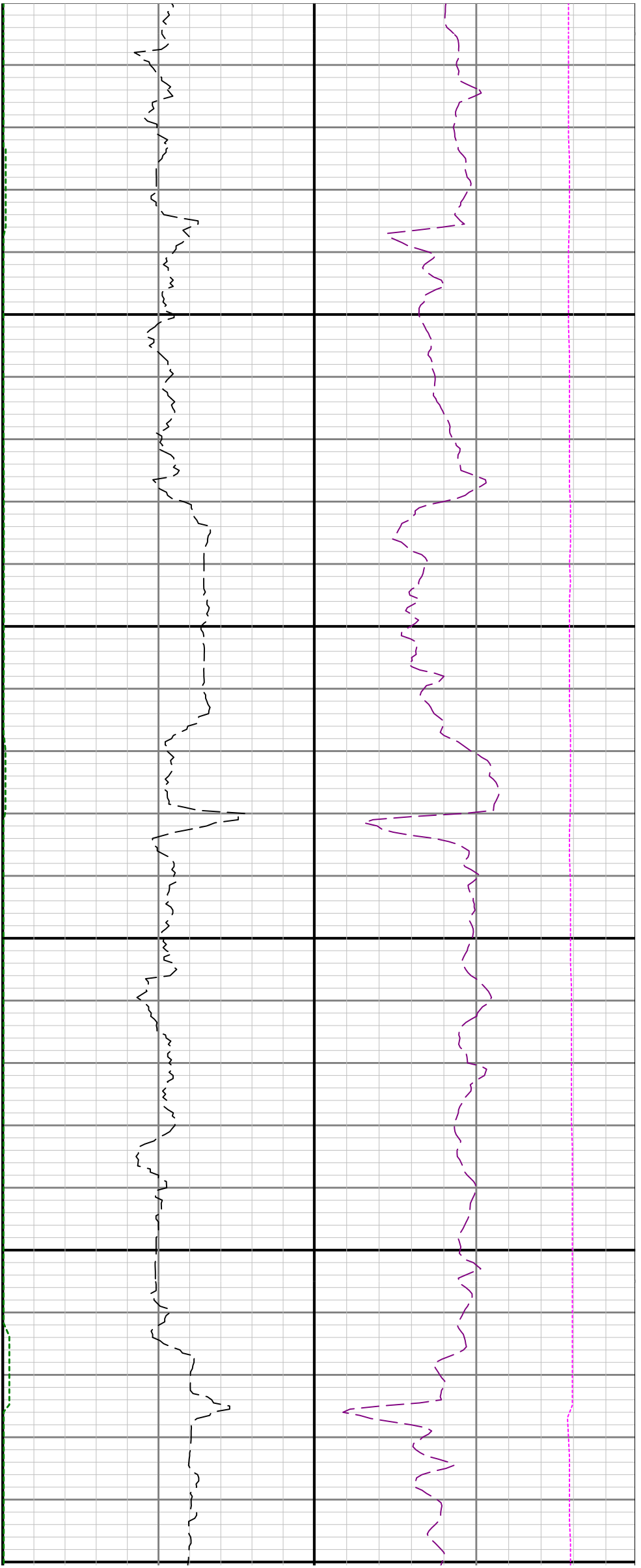
8500

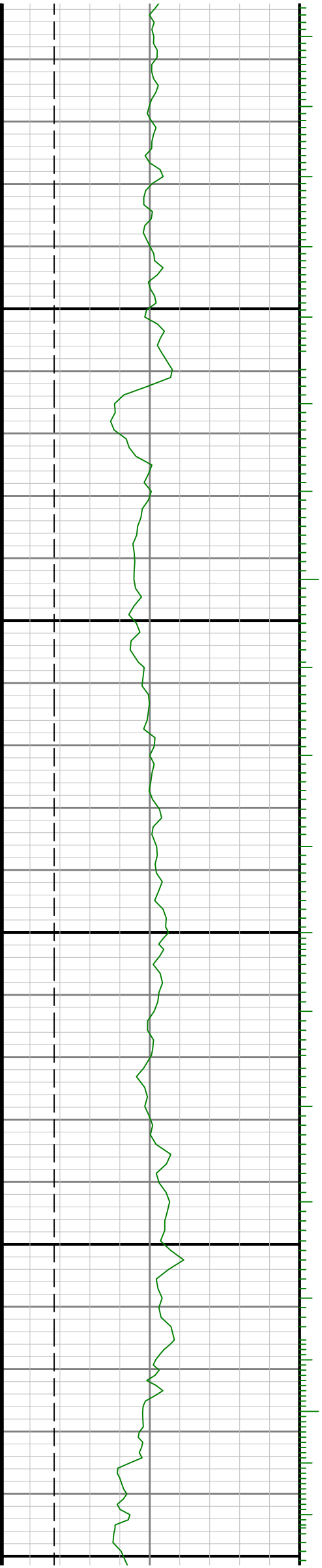






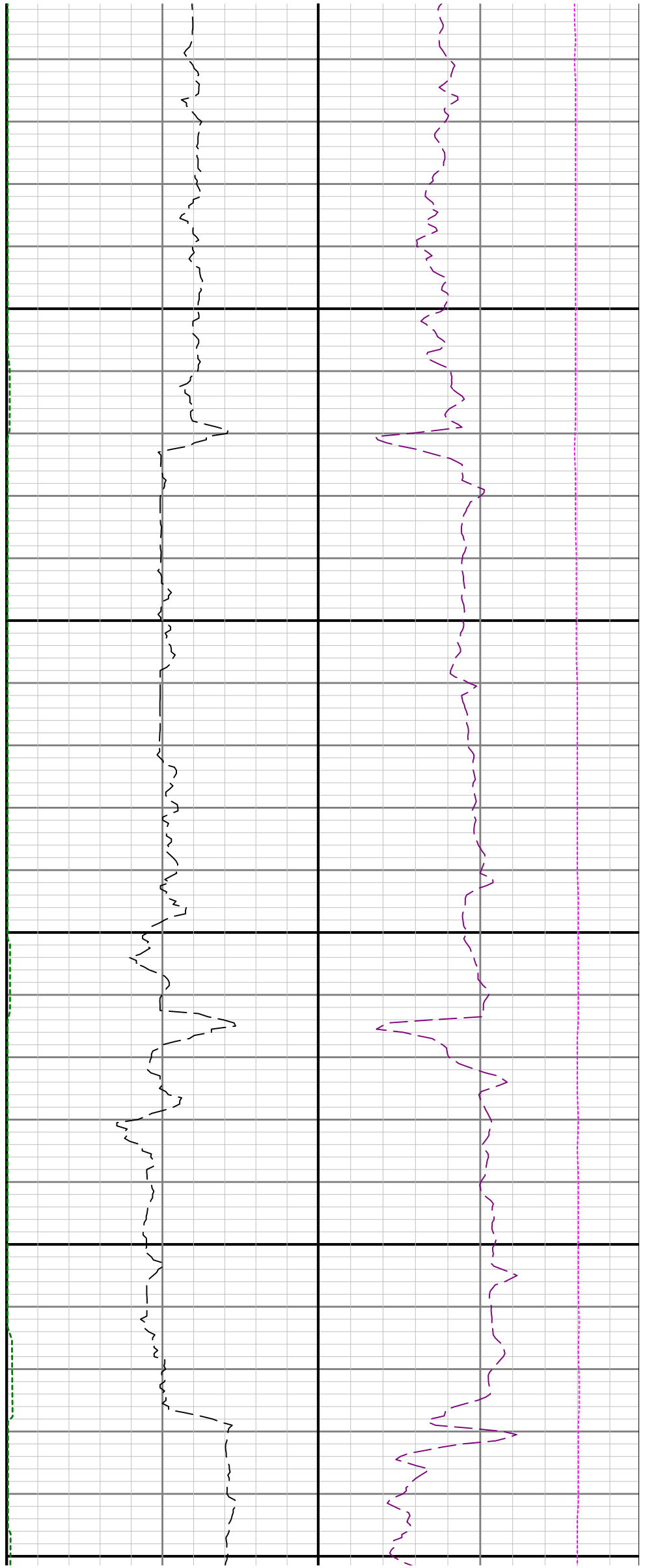


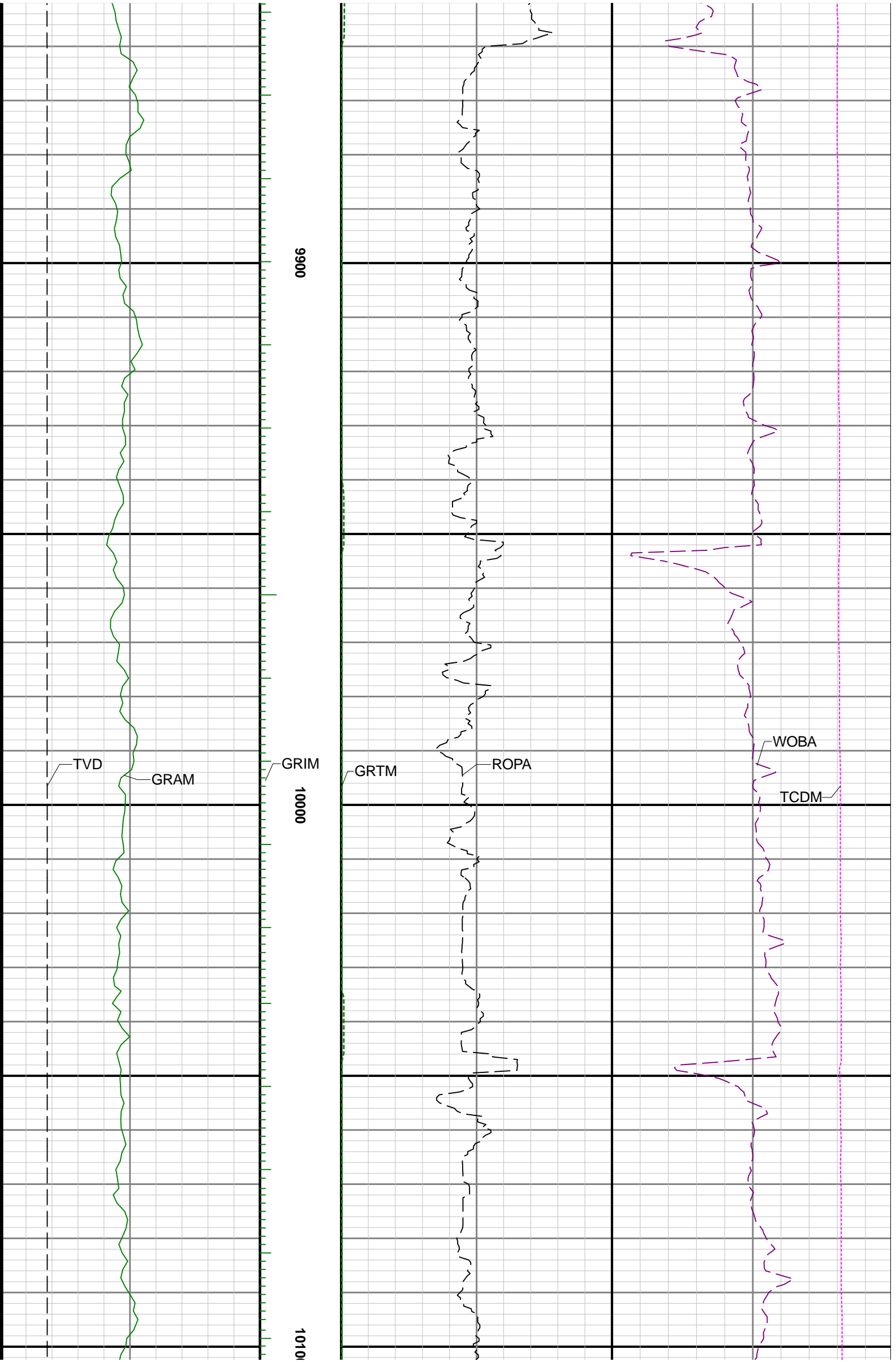


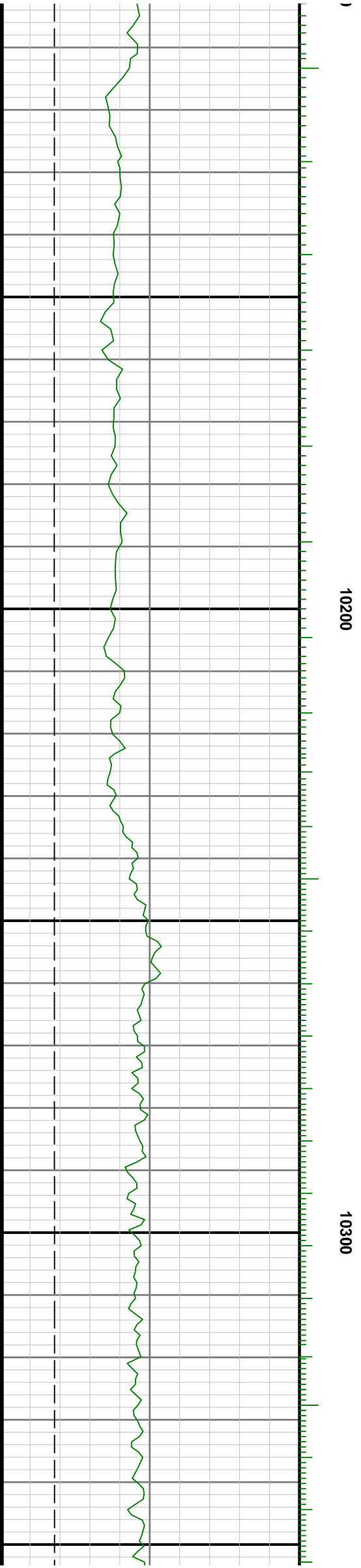
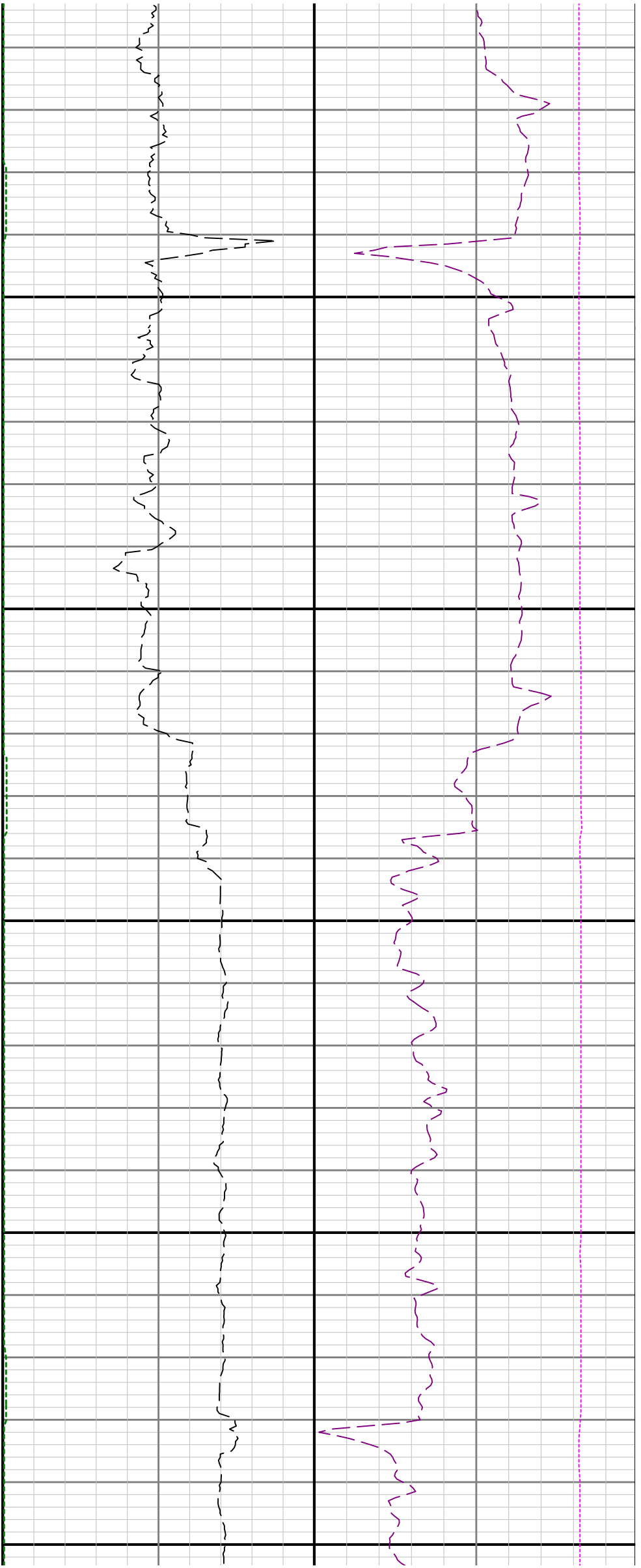


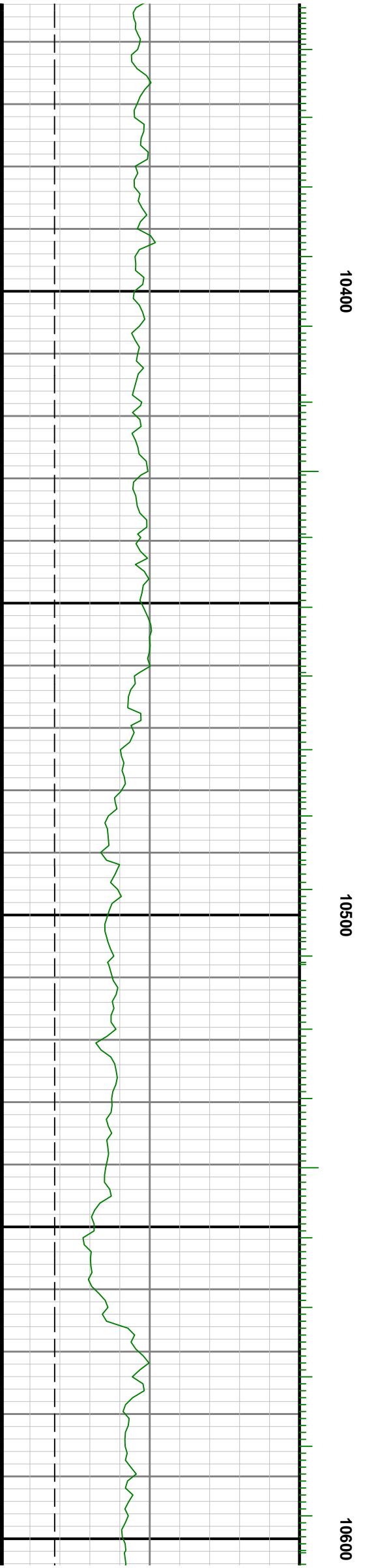
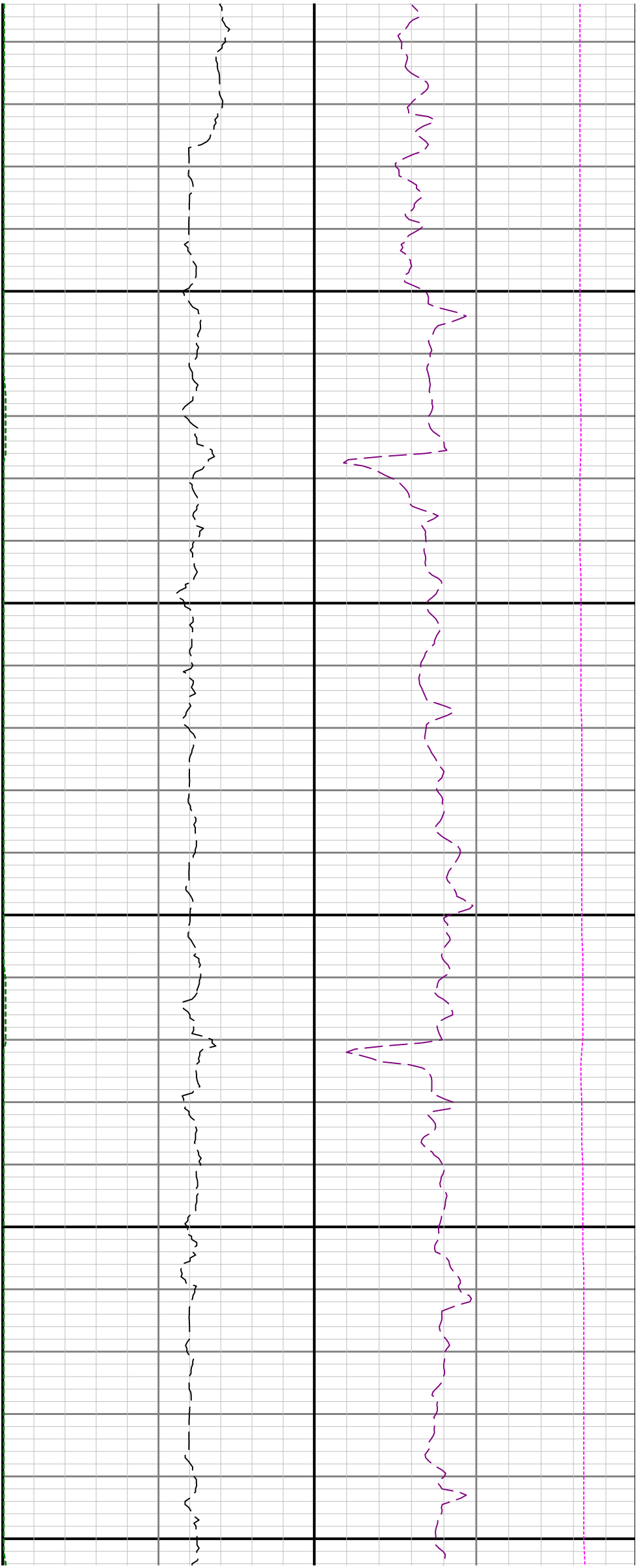
0070

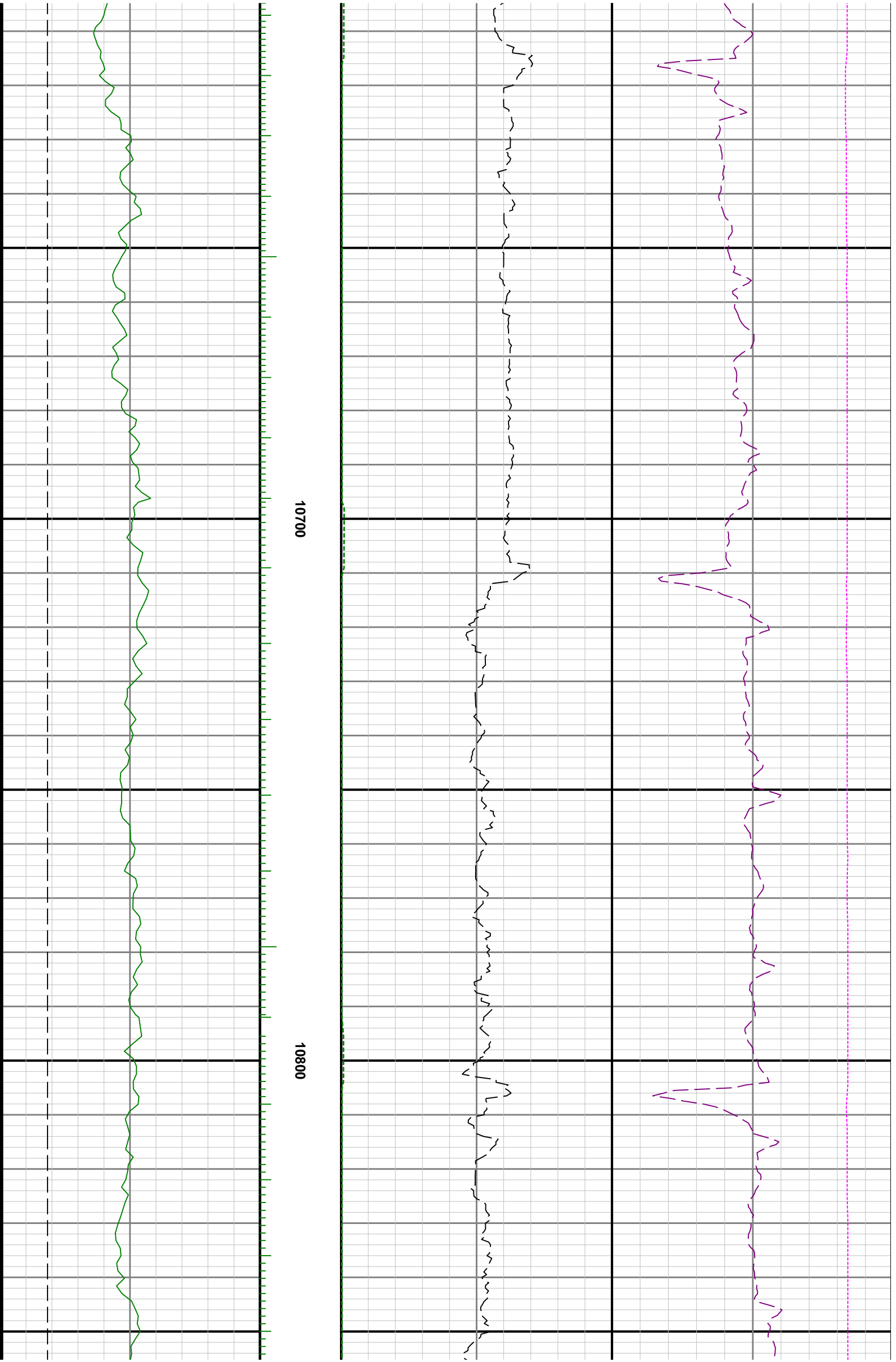
0086

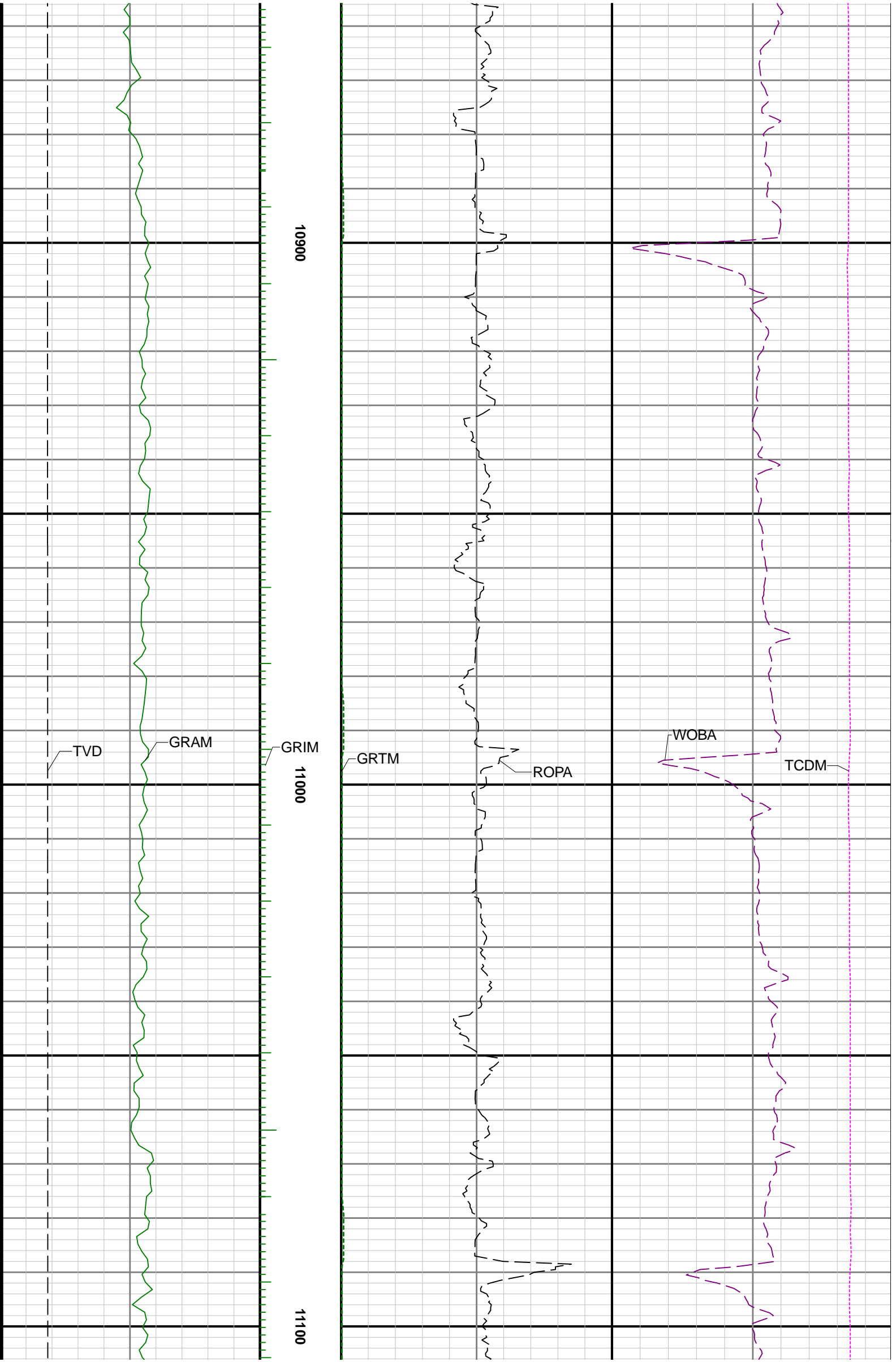


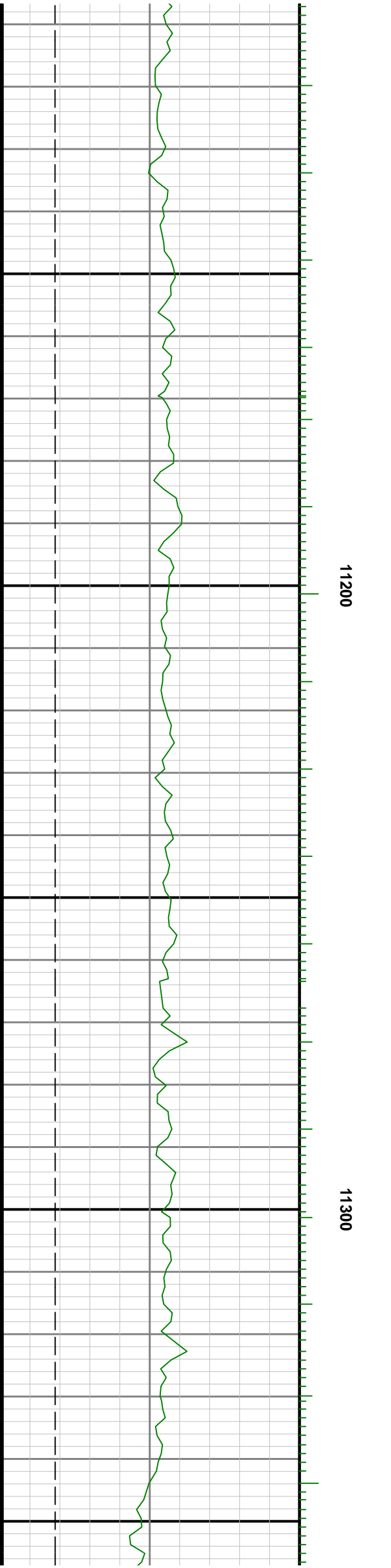
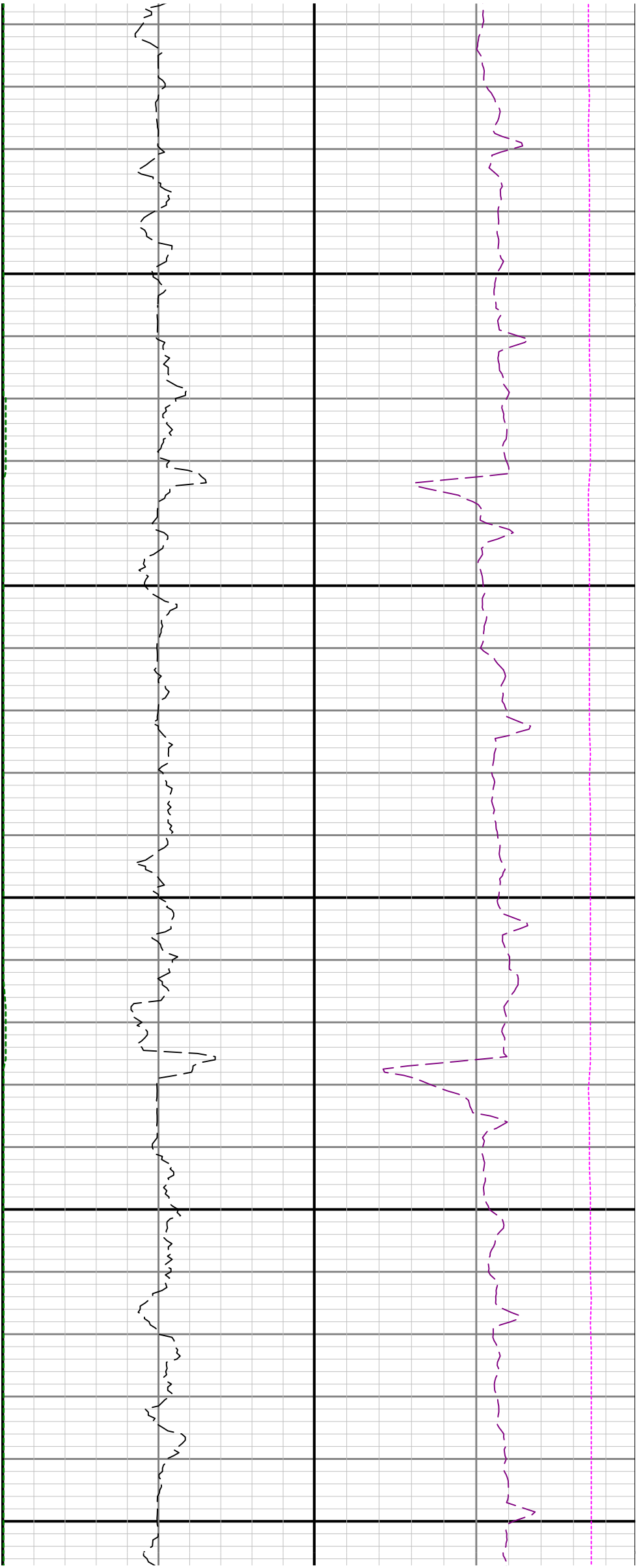


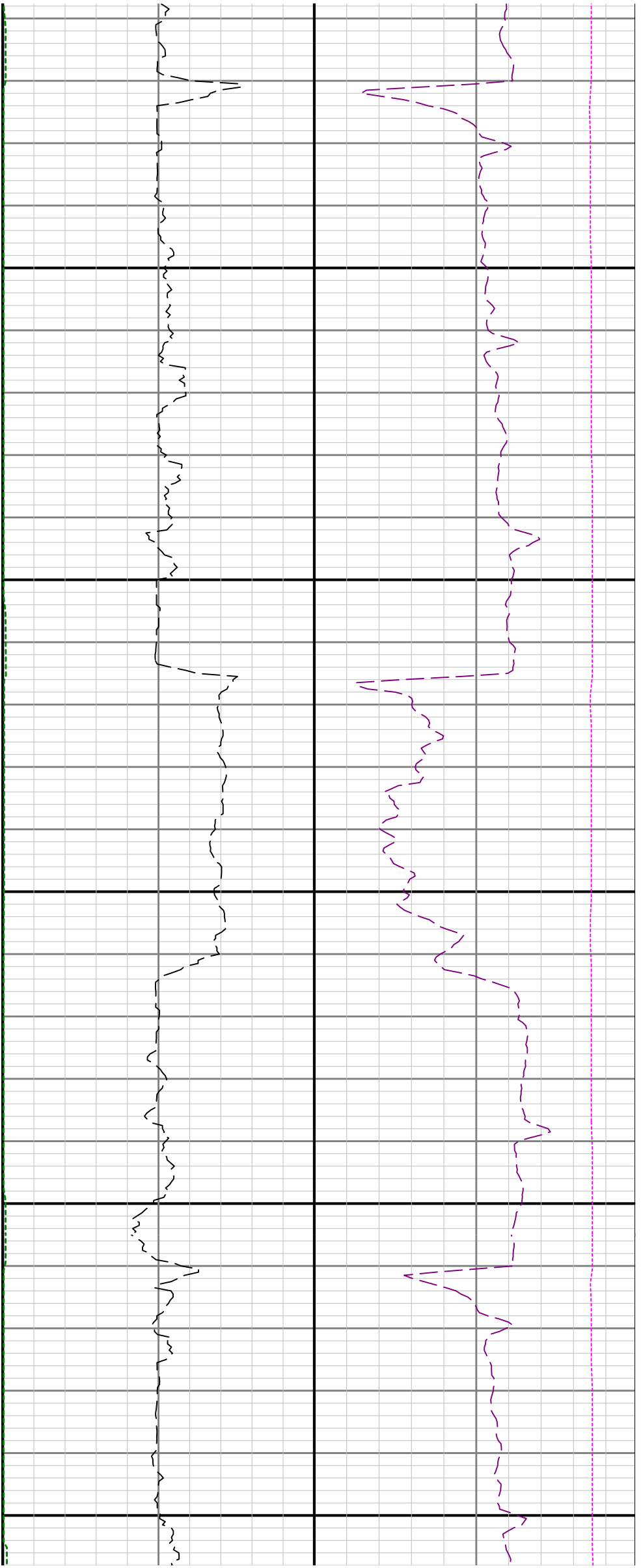








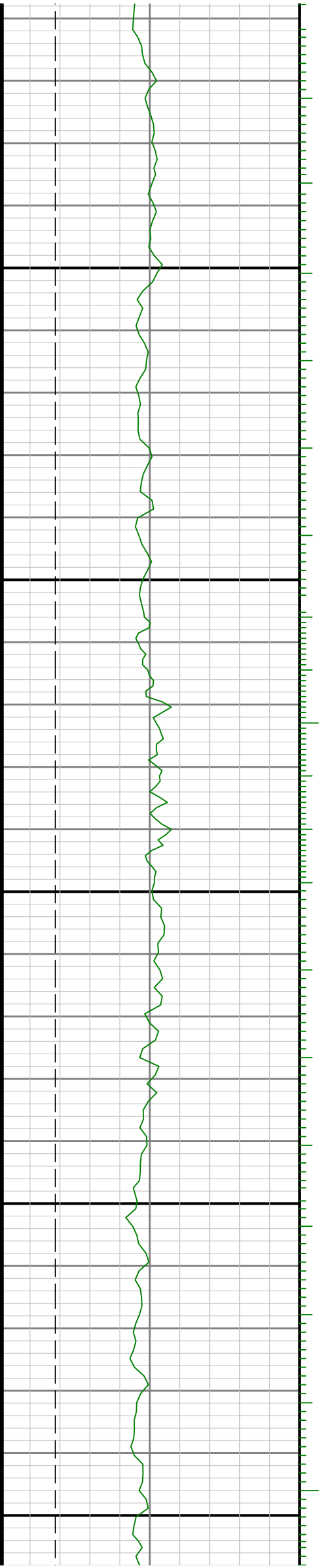


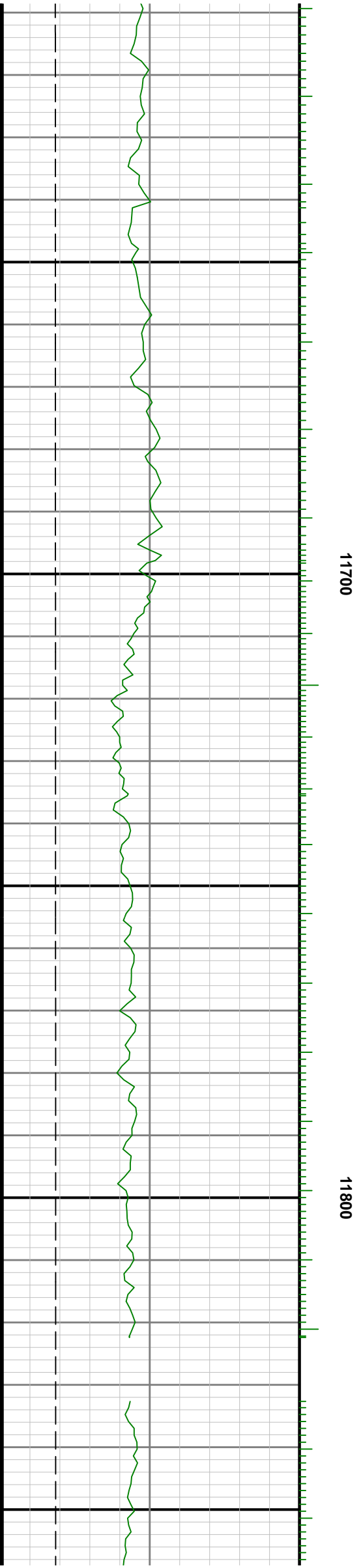
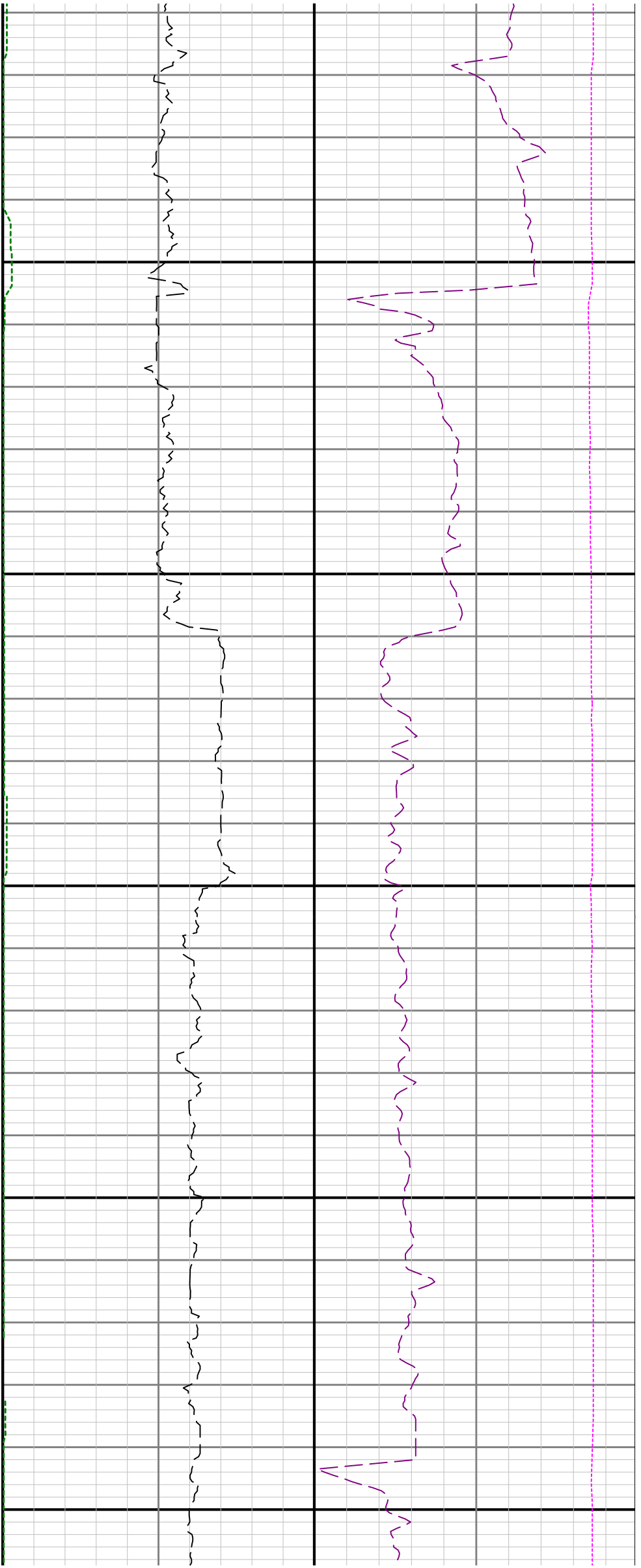


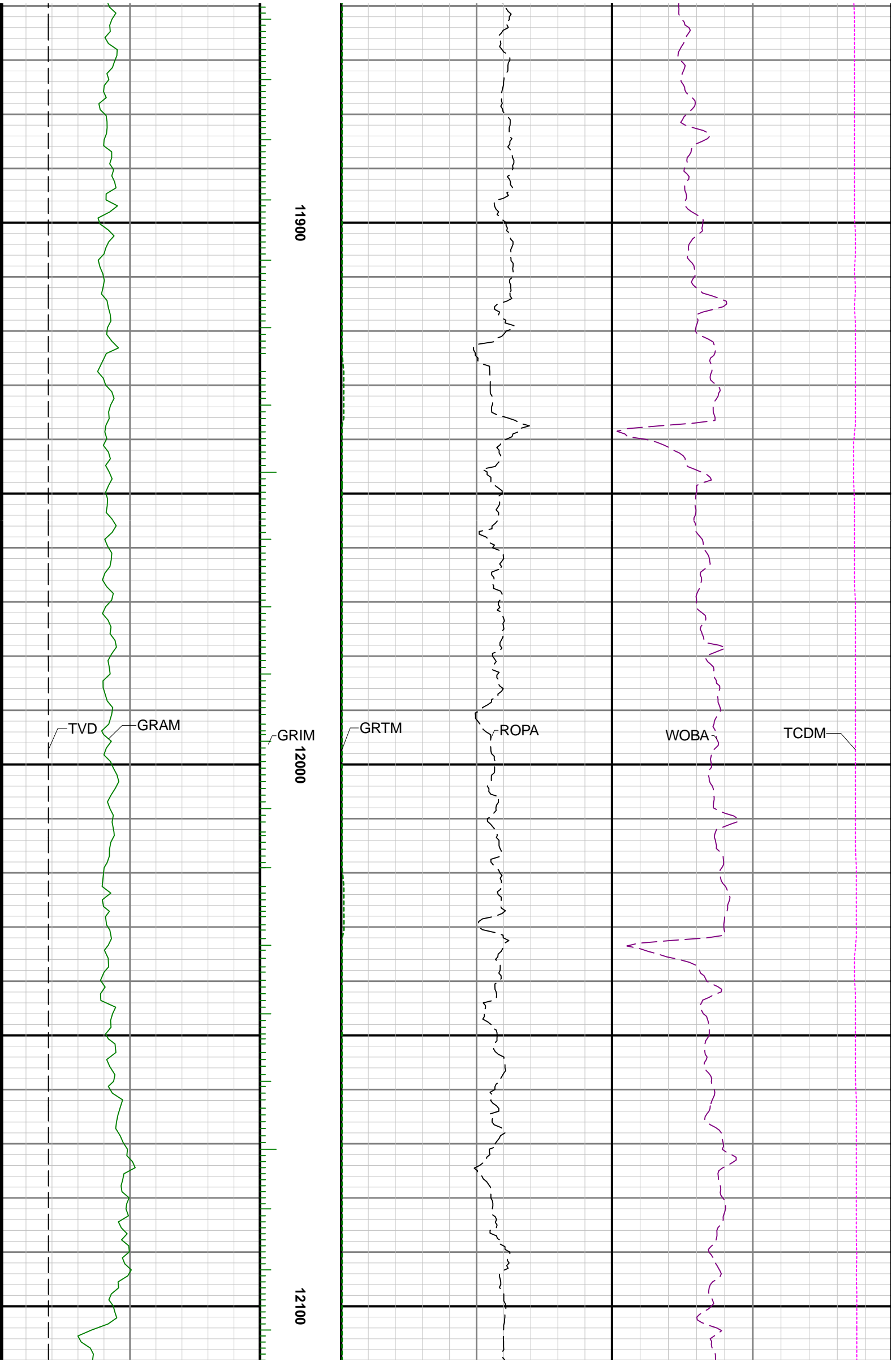
11400

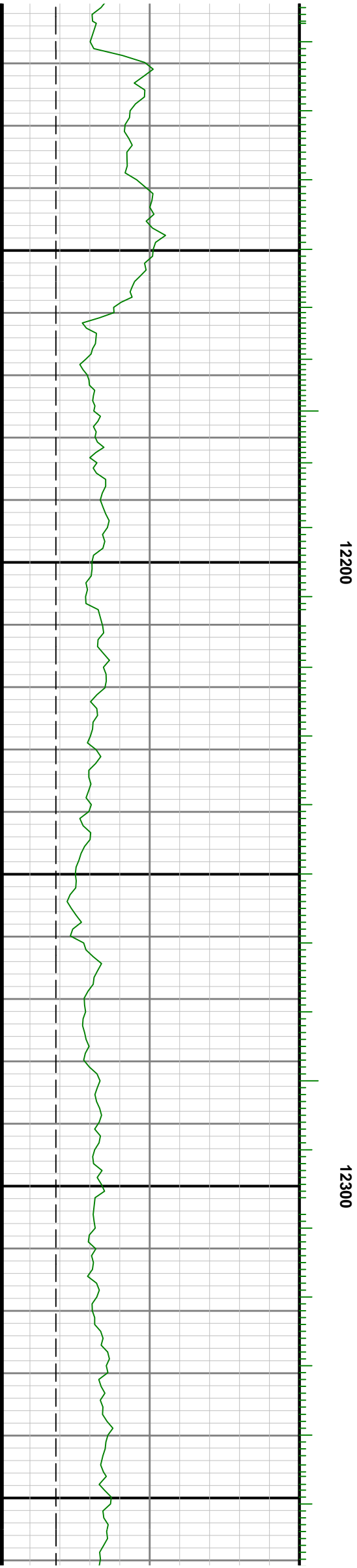
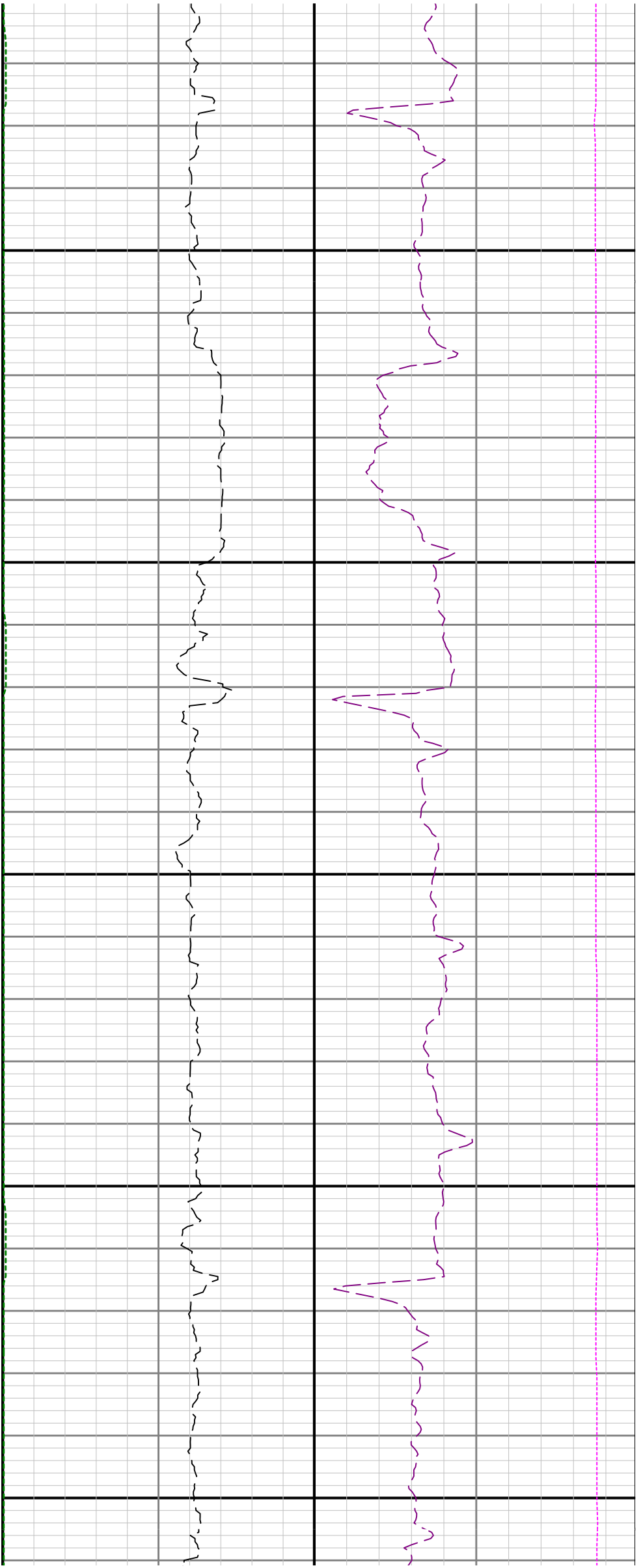
11500

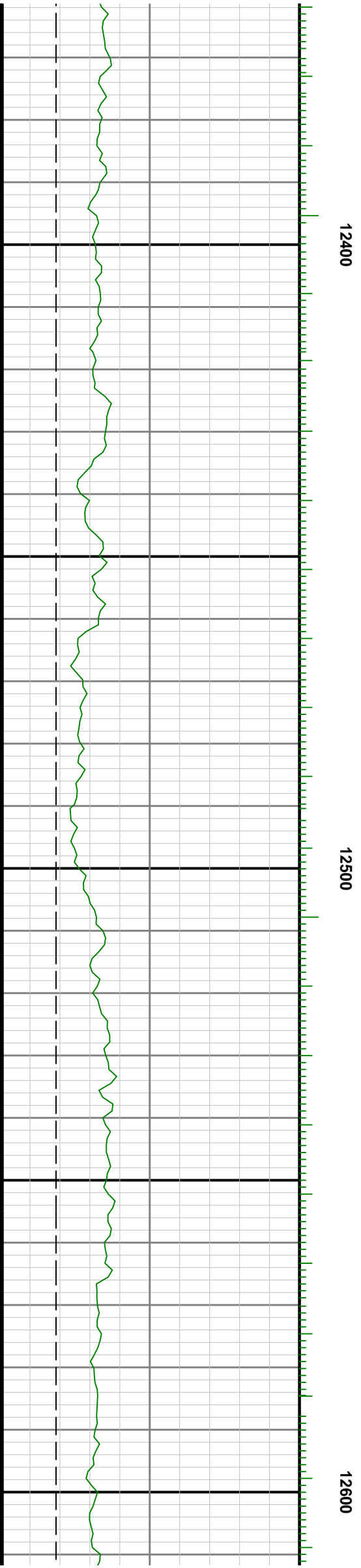
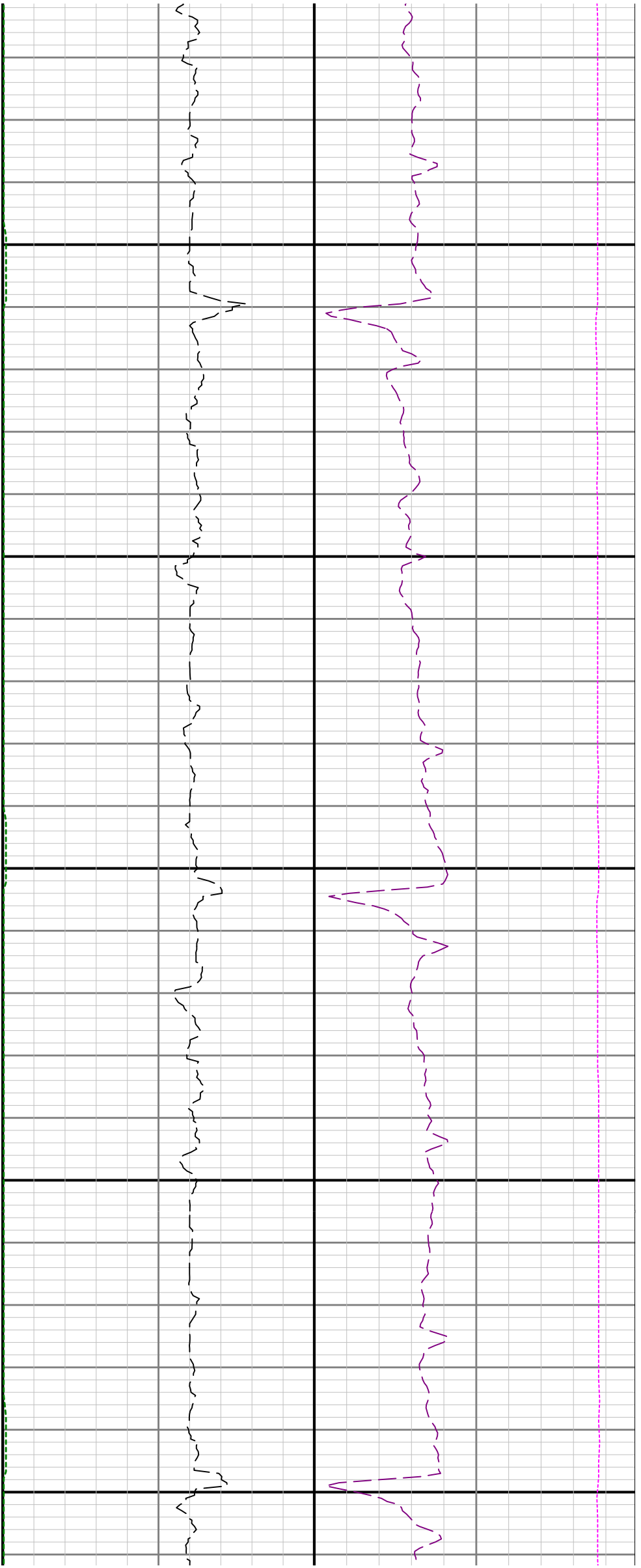
11600

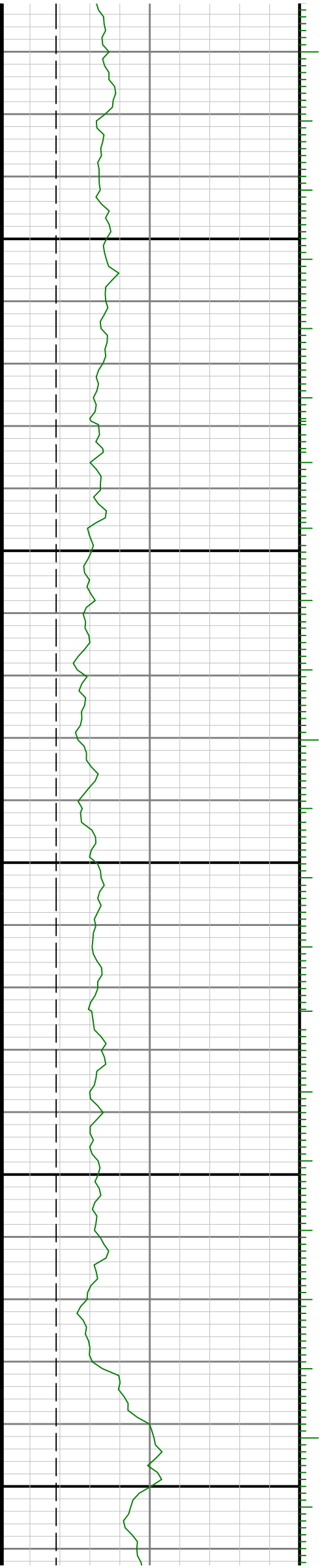
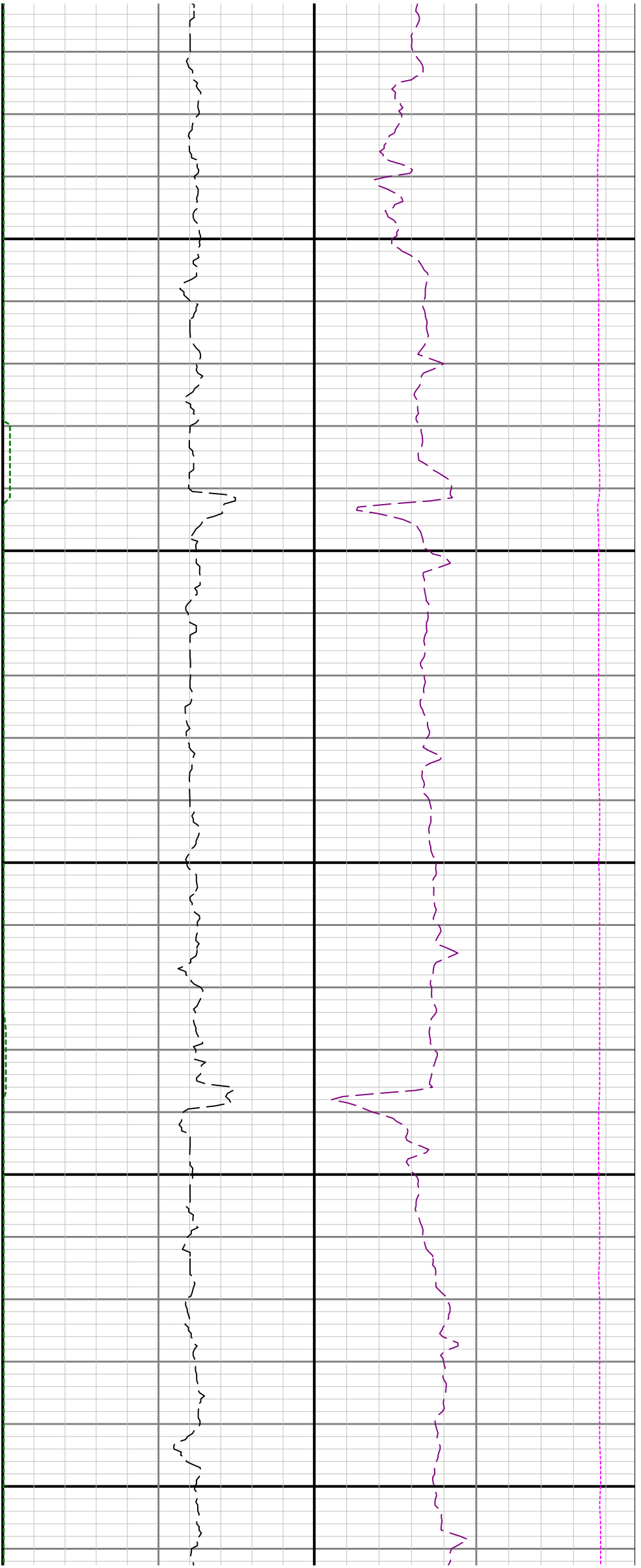


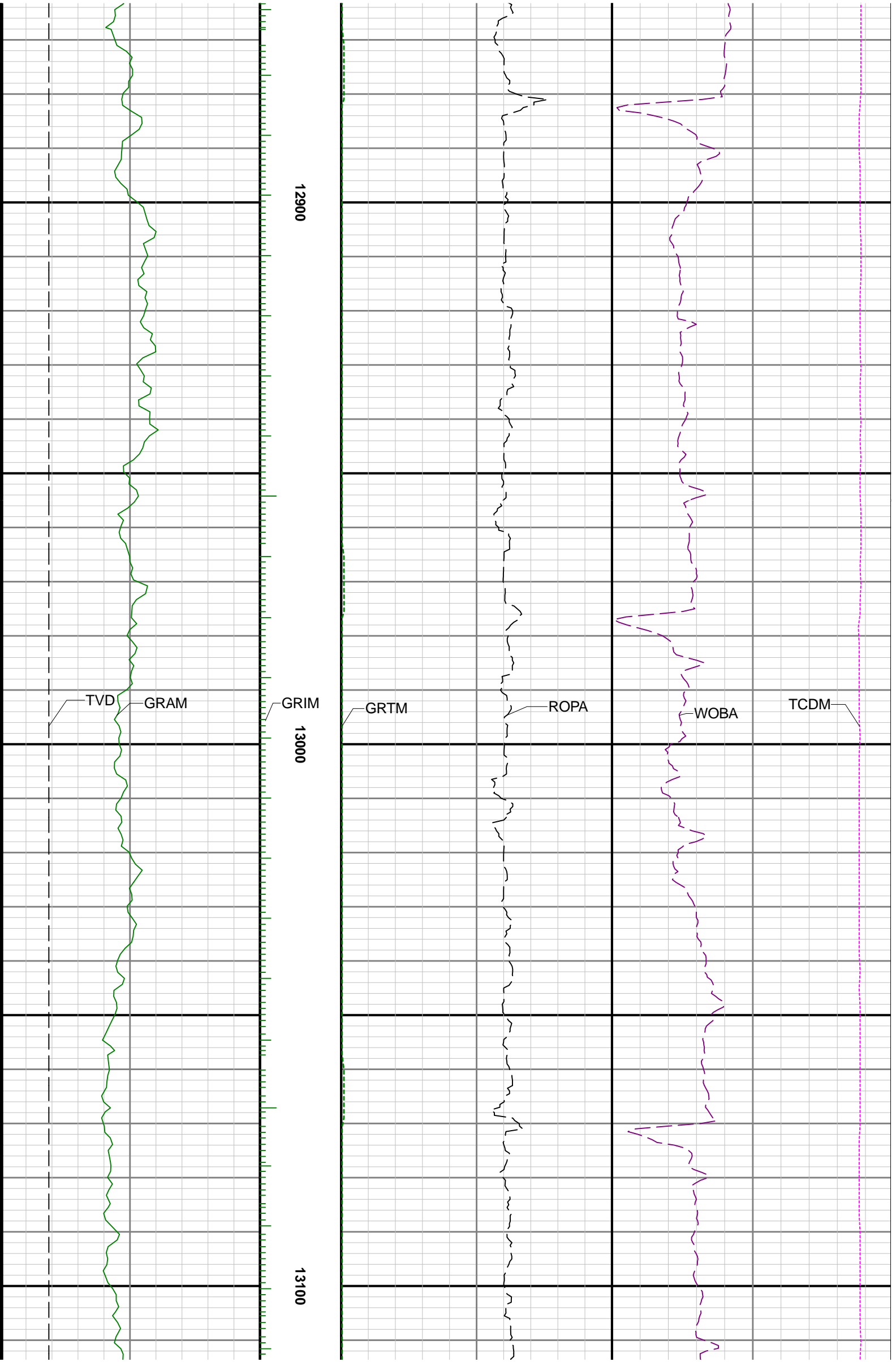


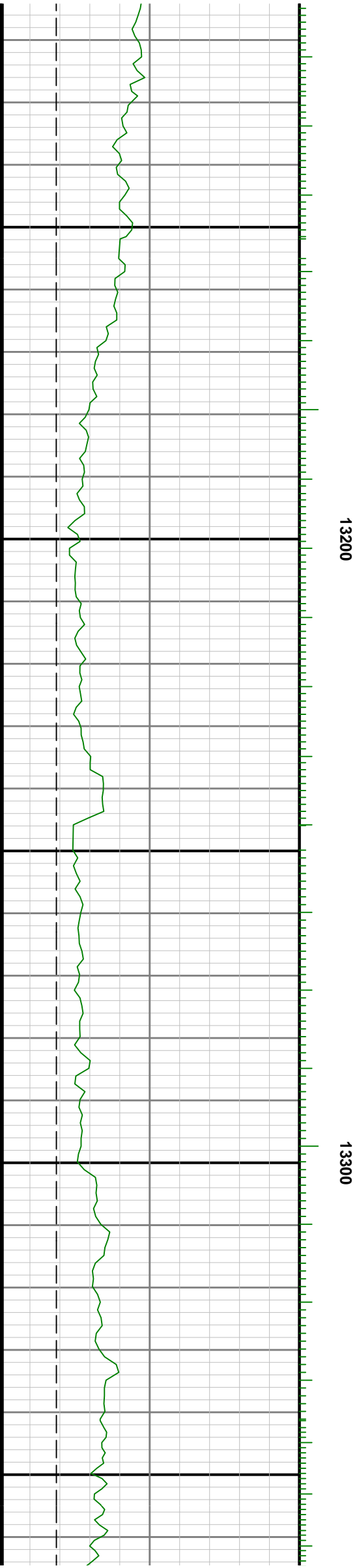
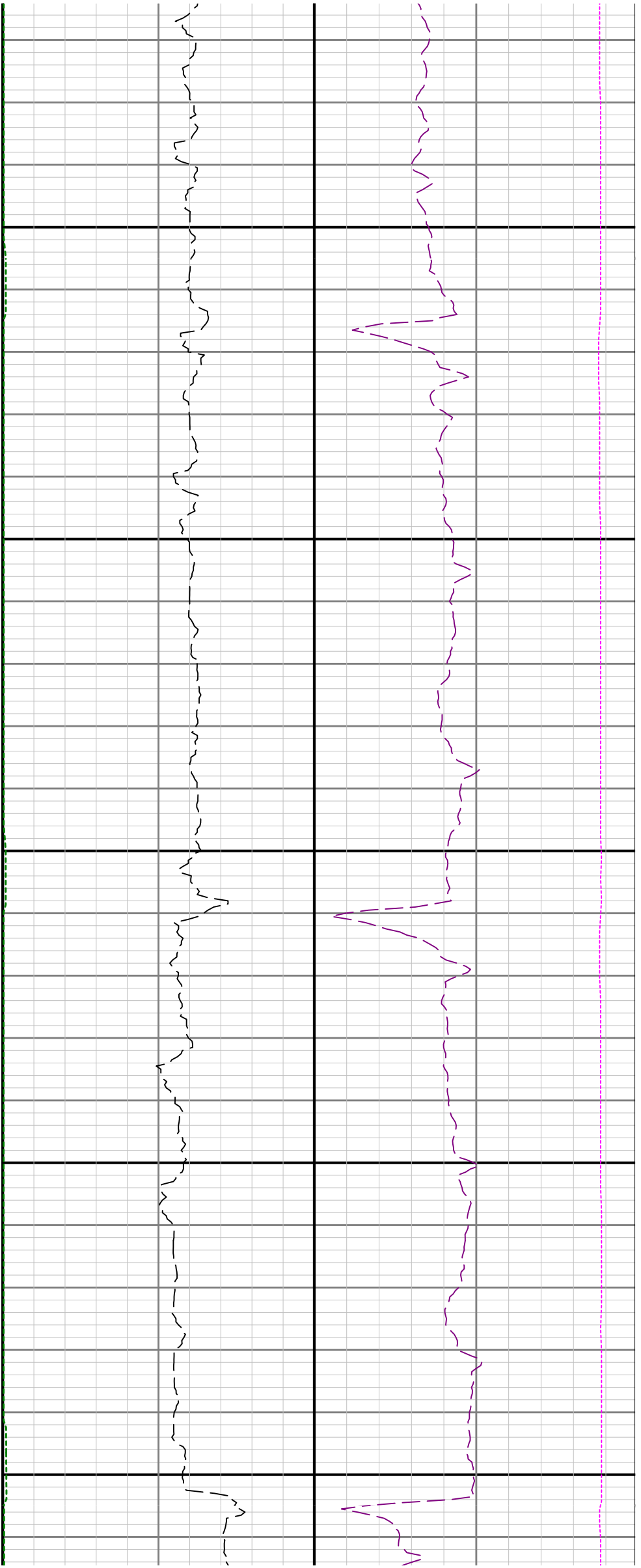


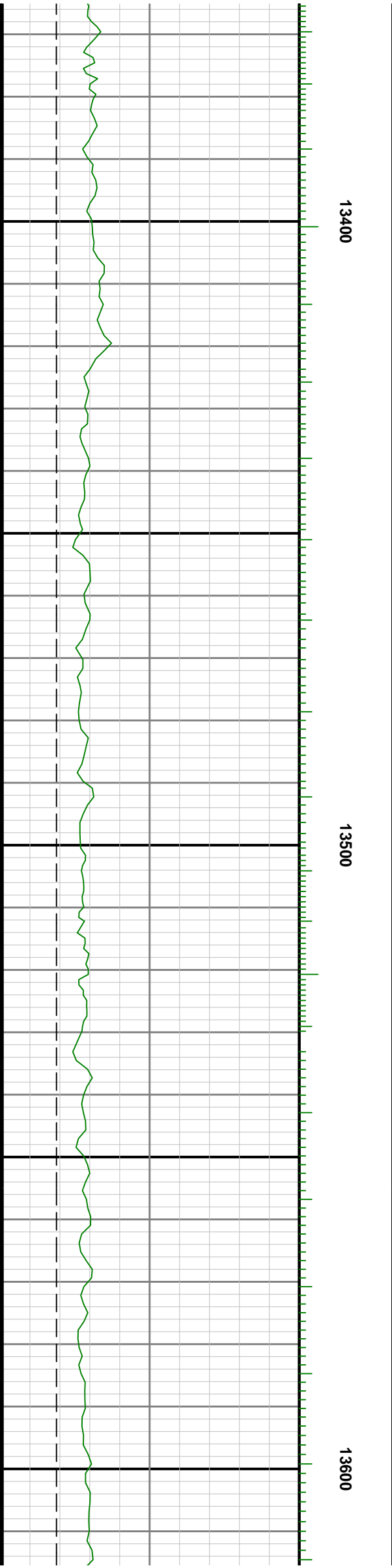
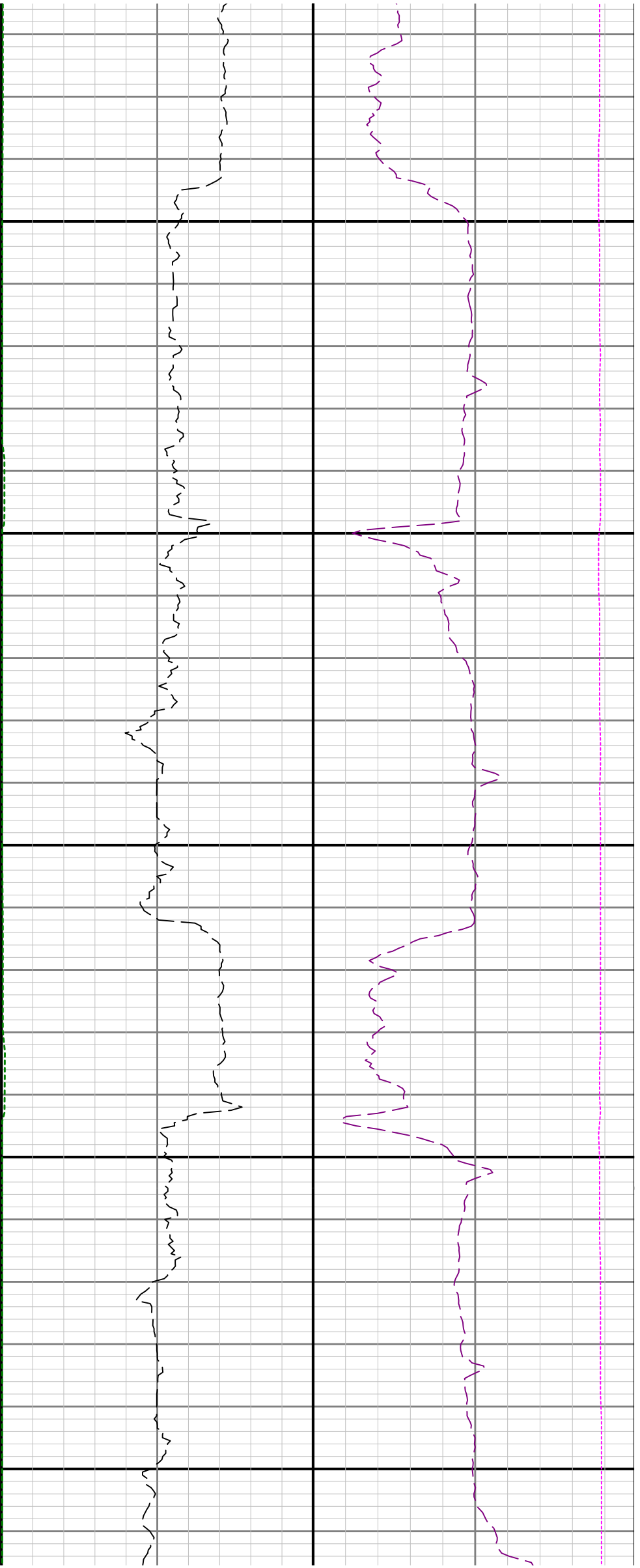


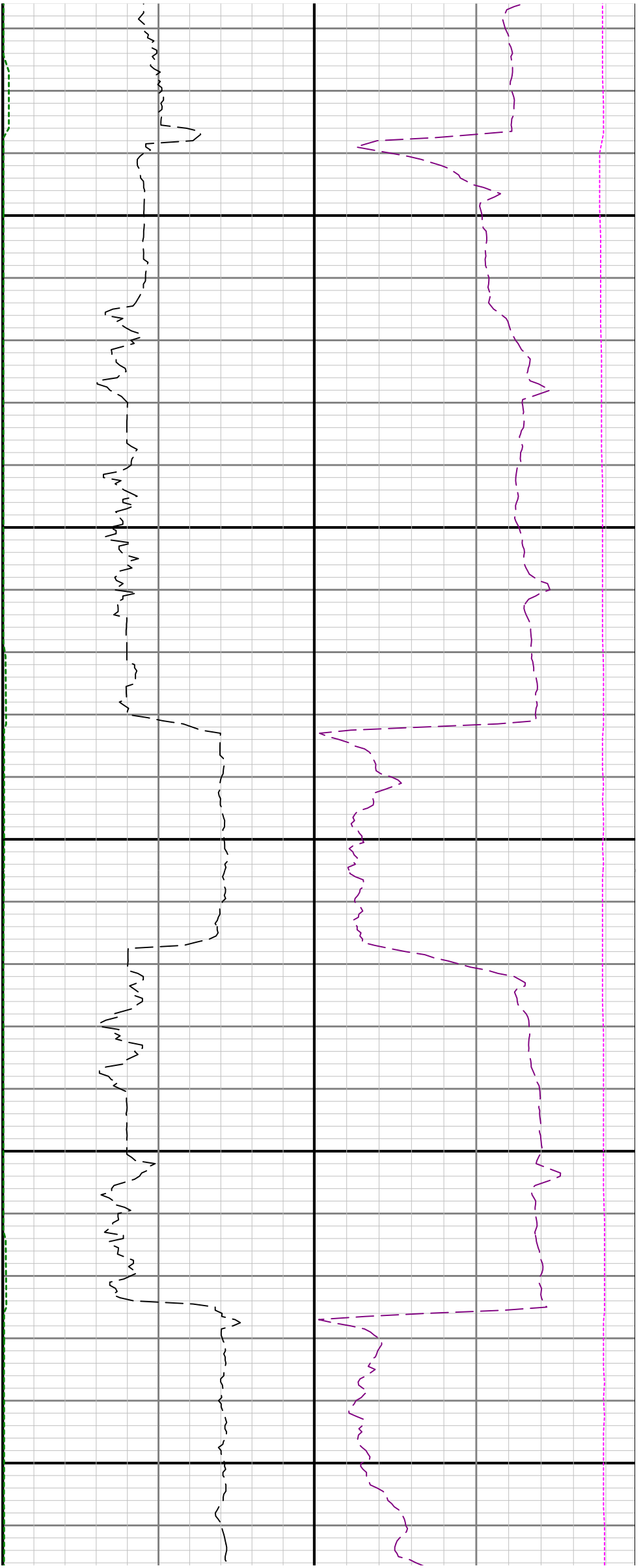






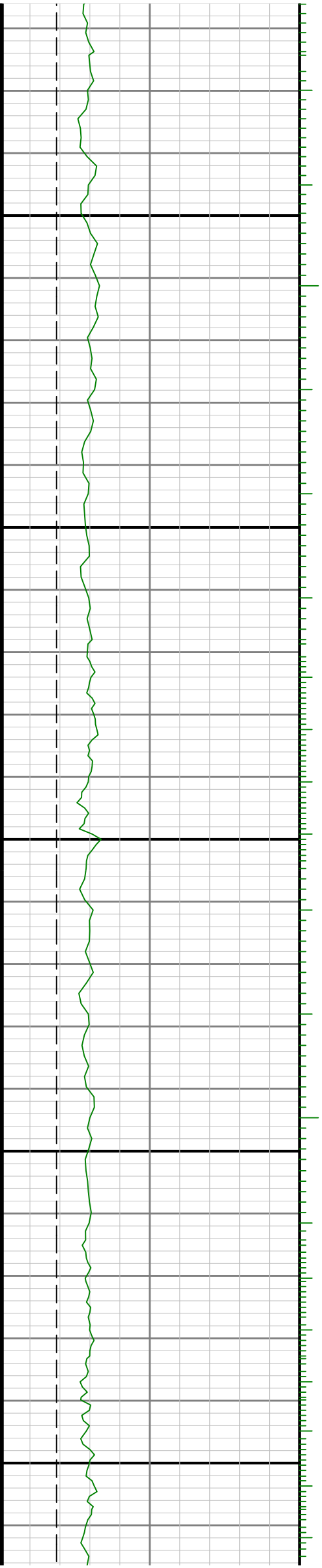


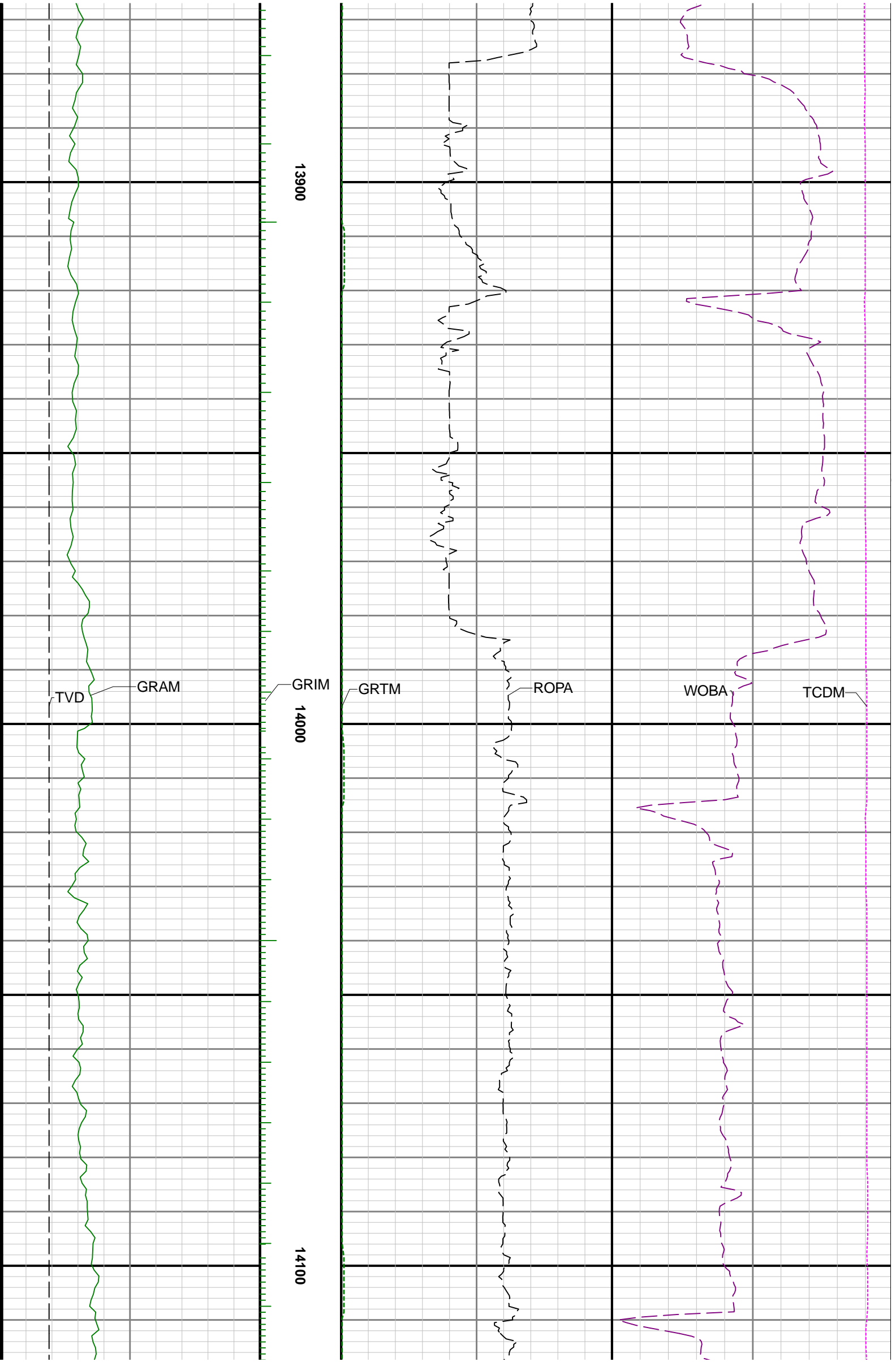


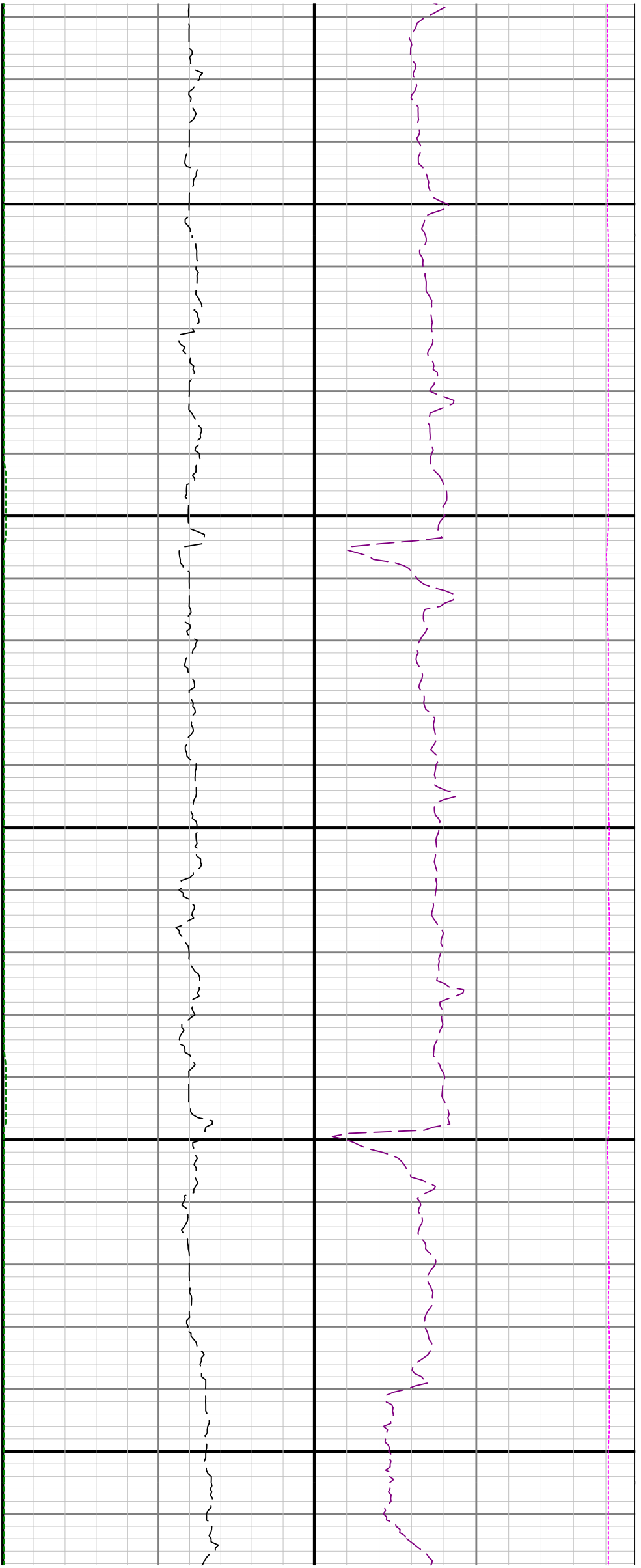


13700

13800

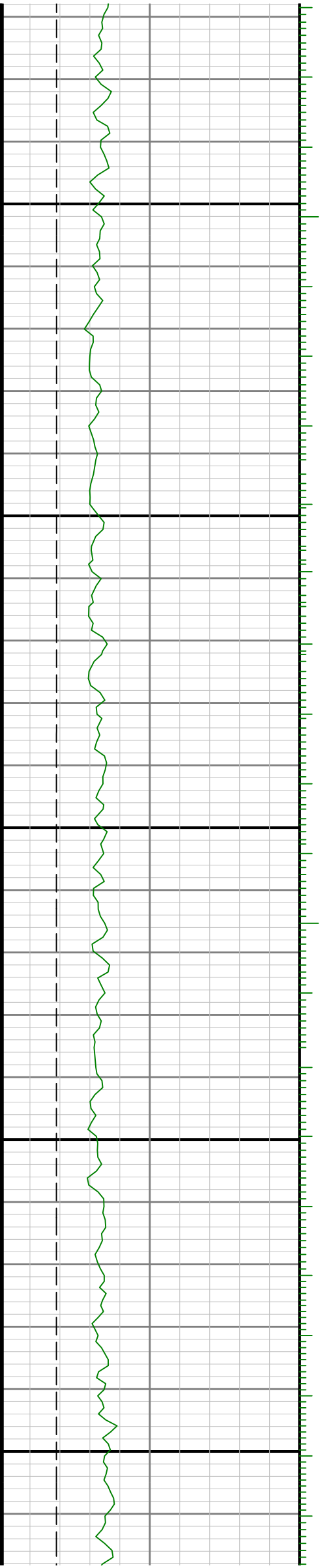


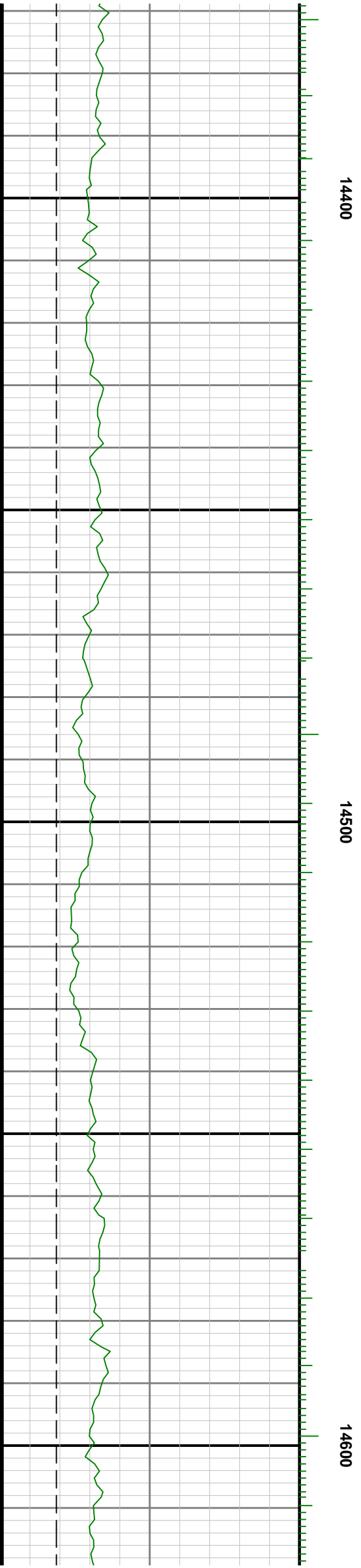
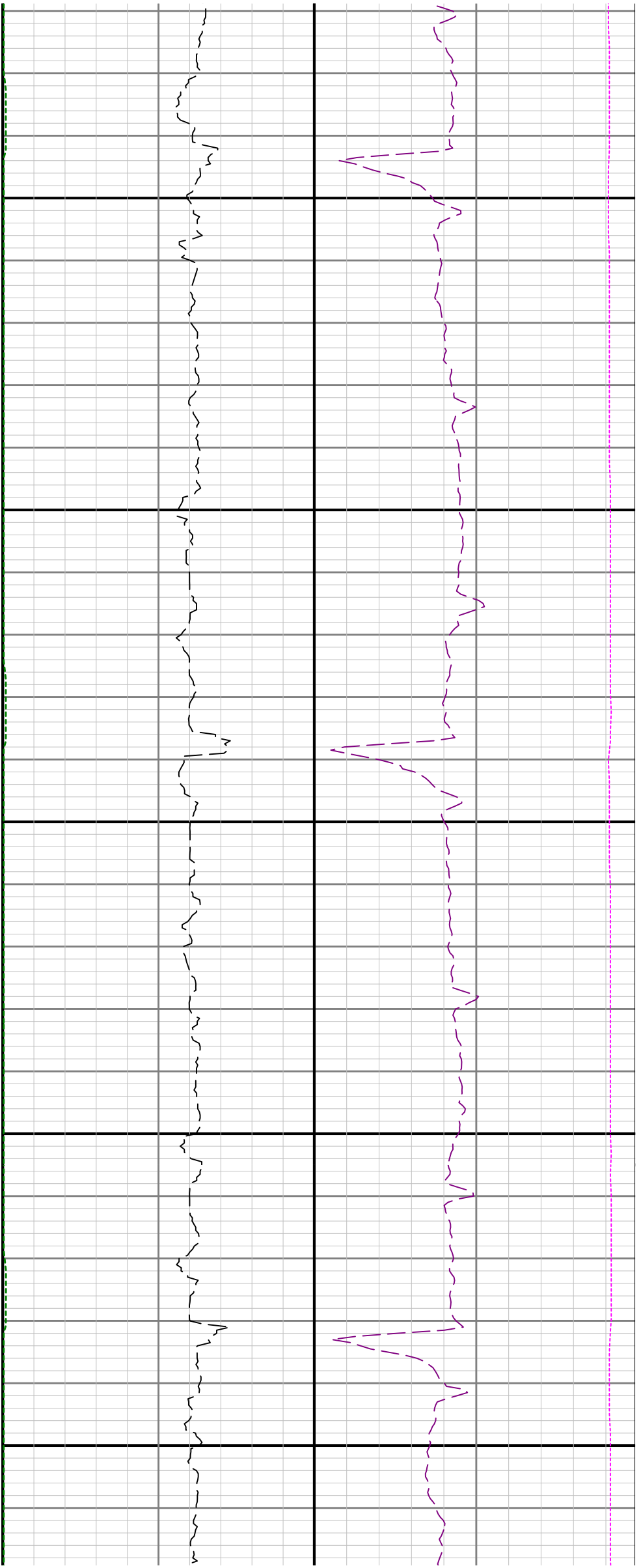


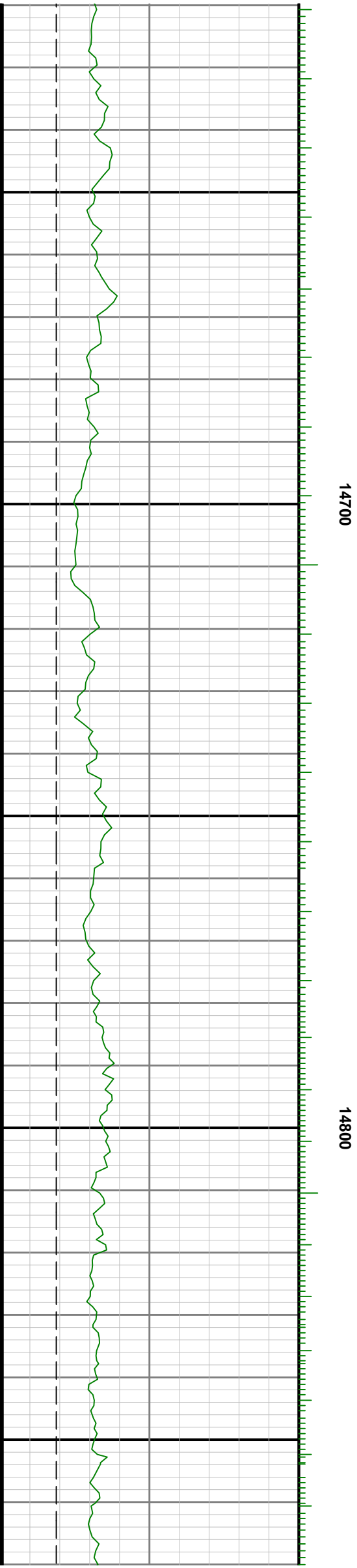
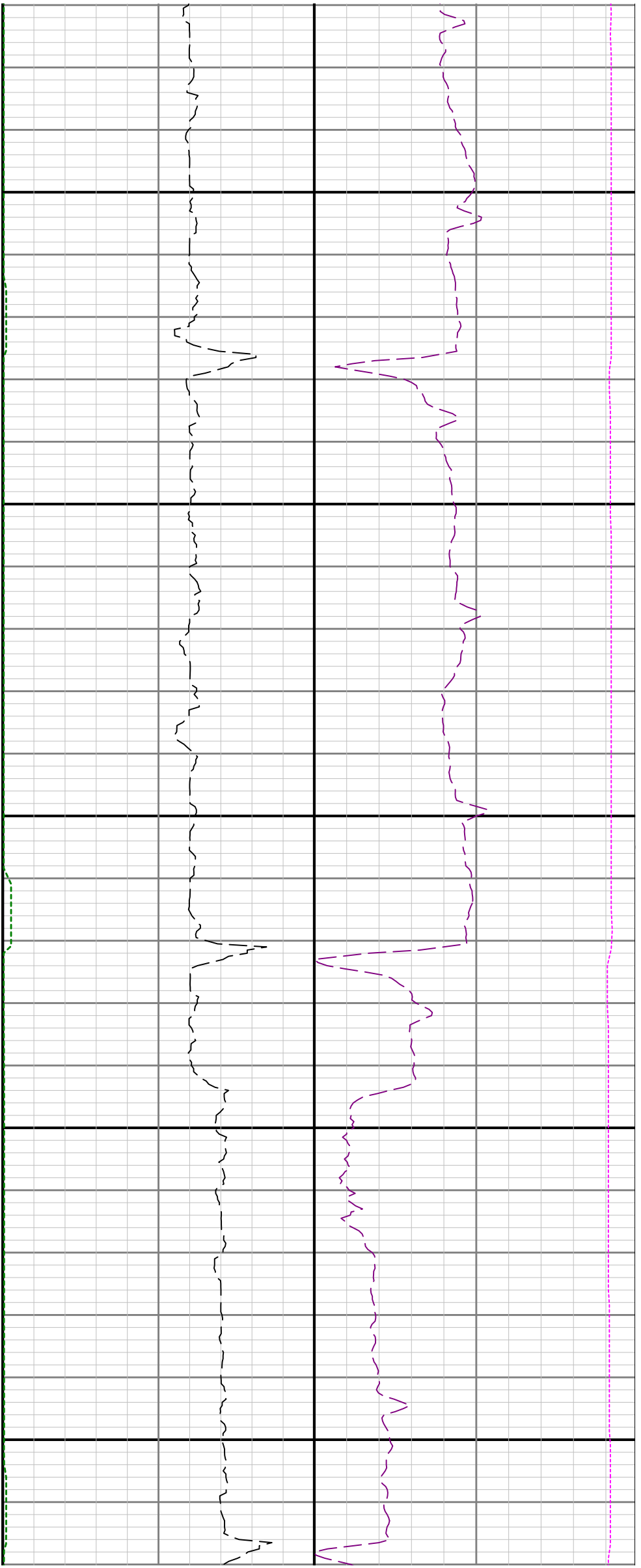


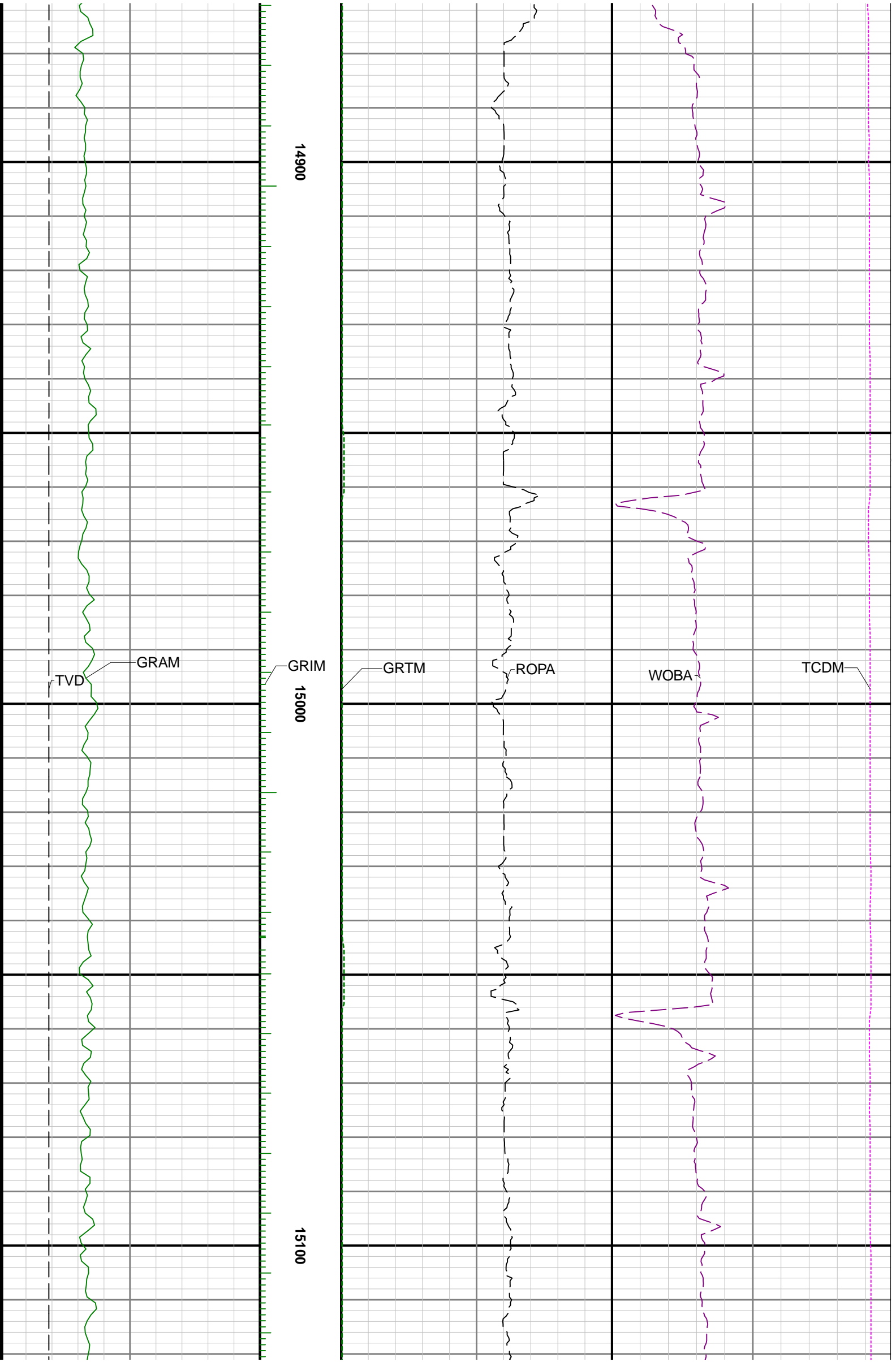
14200

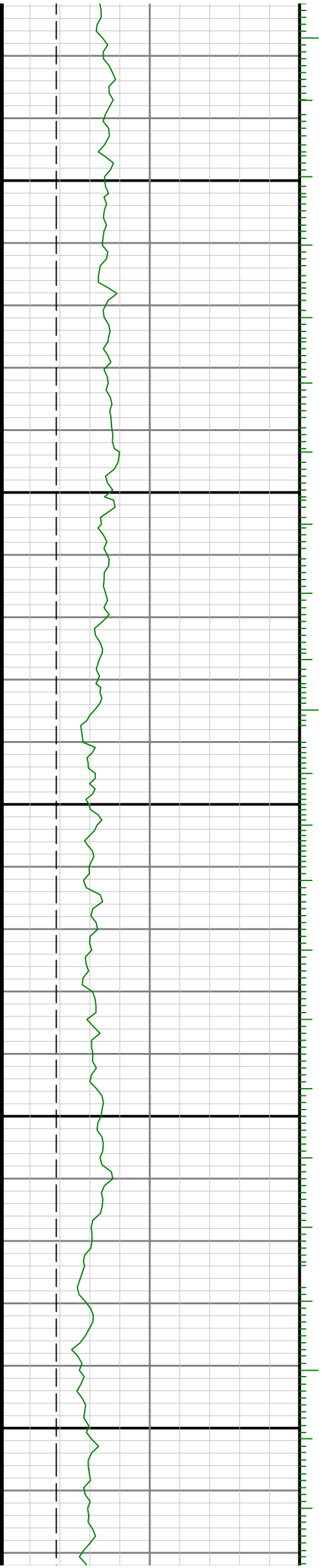
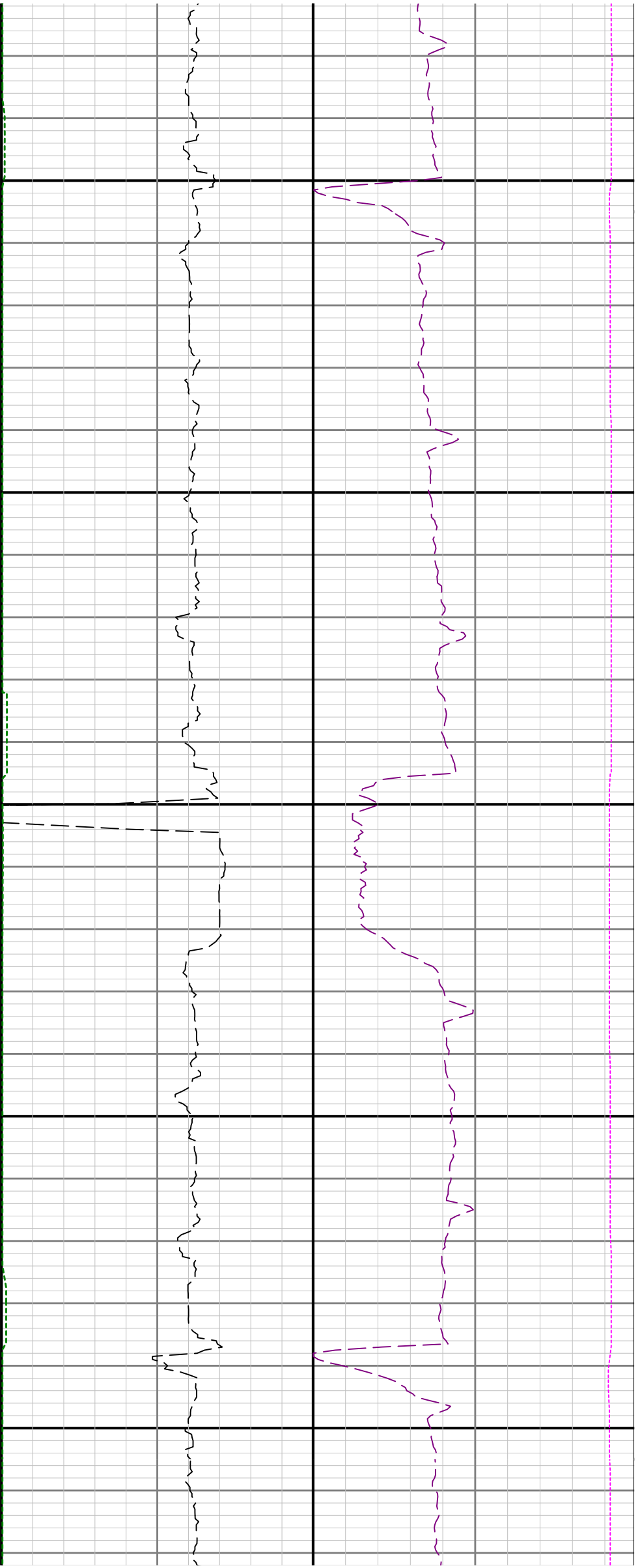
14300

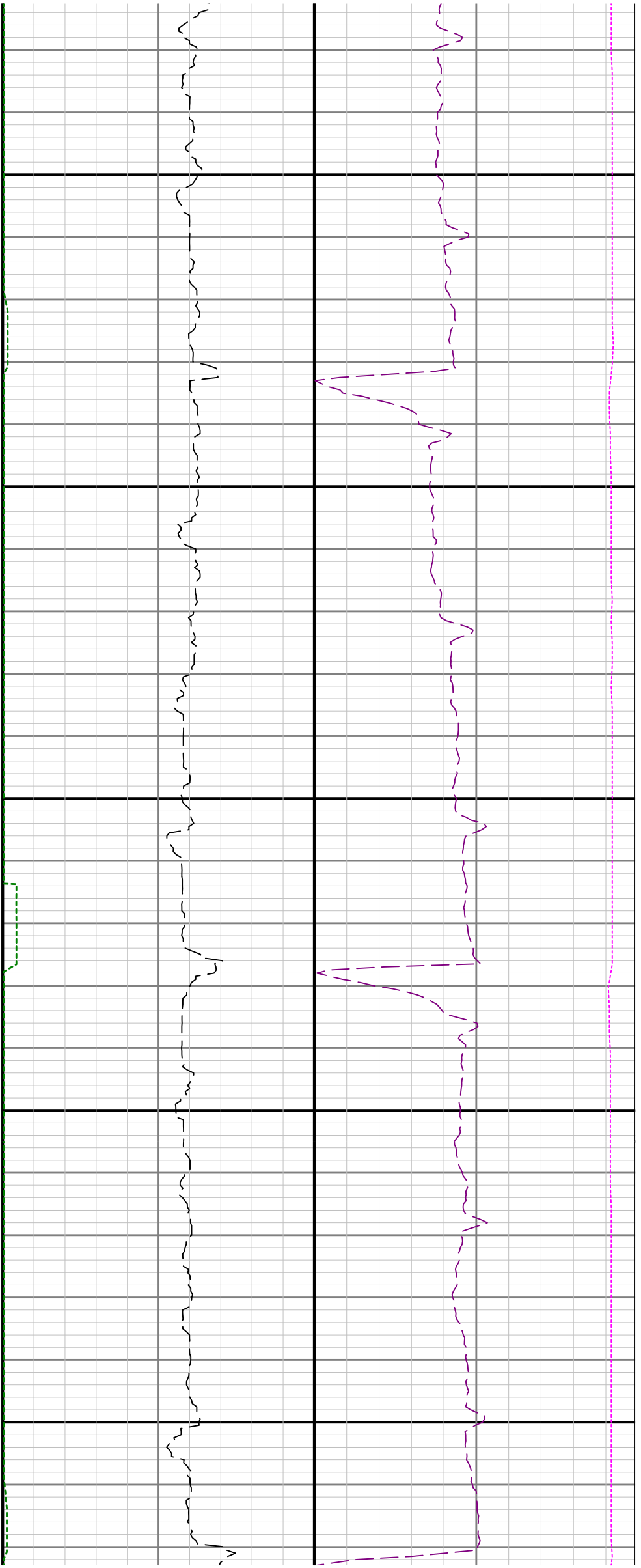








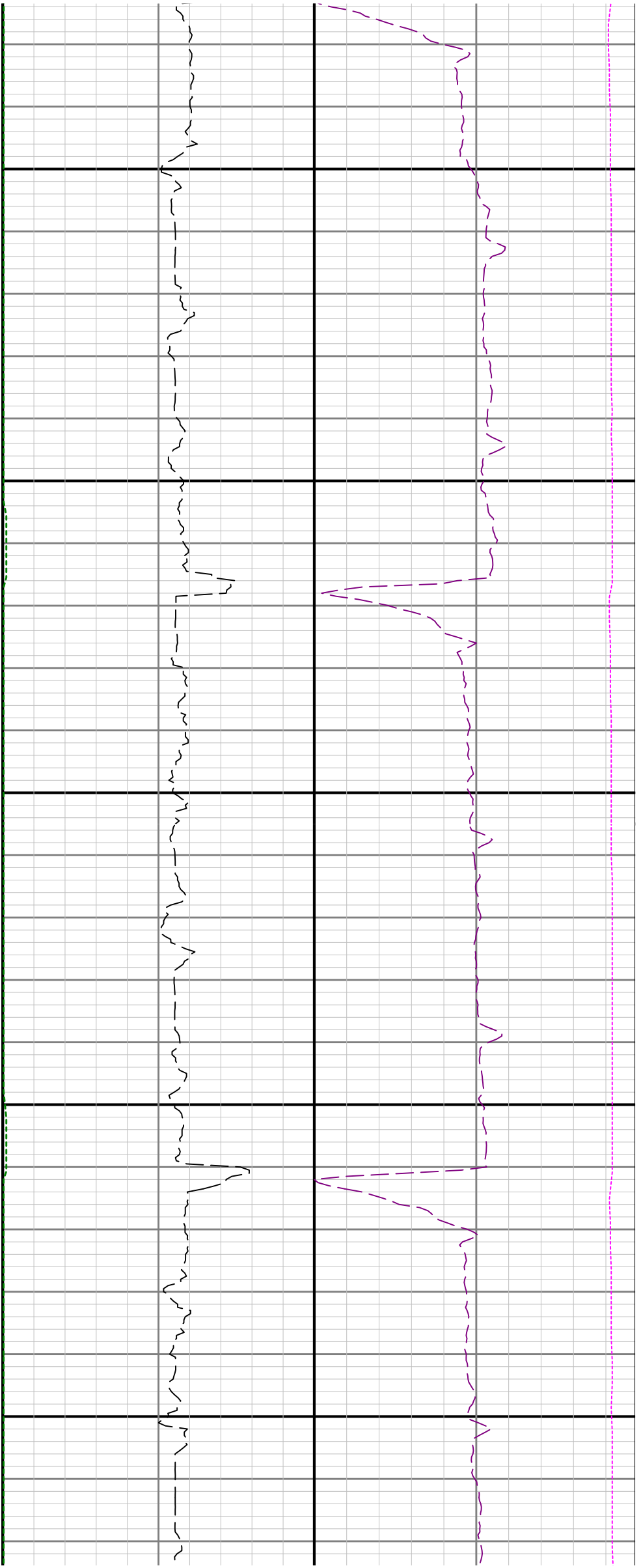




15400

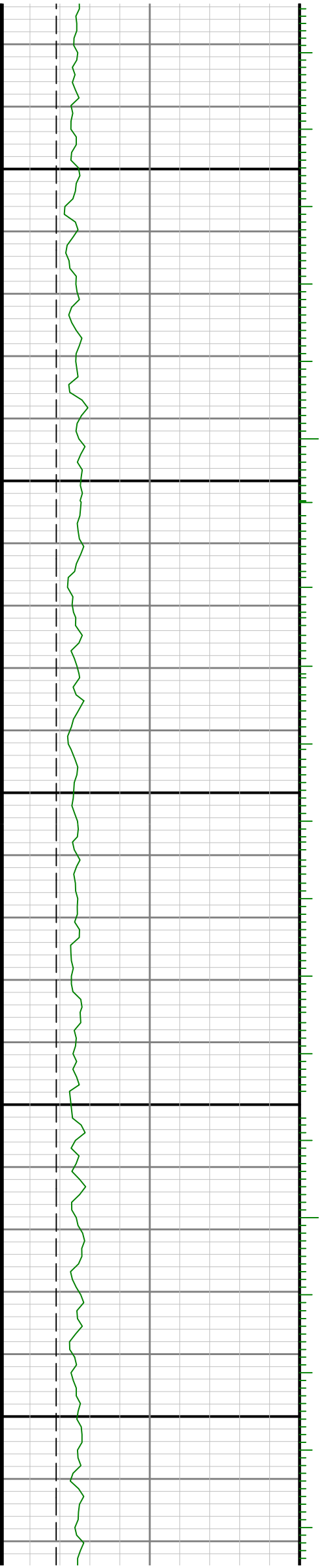
15500

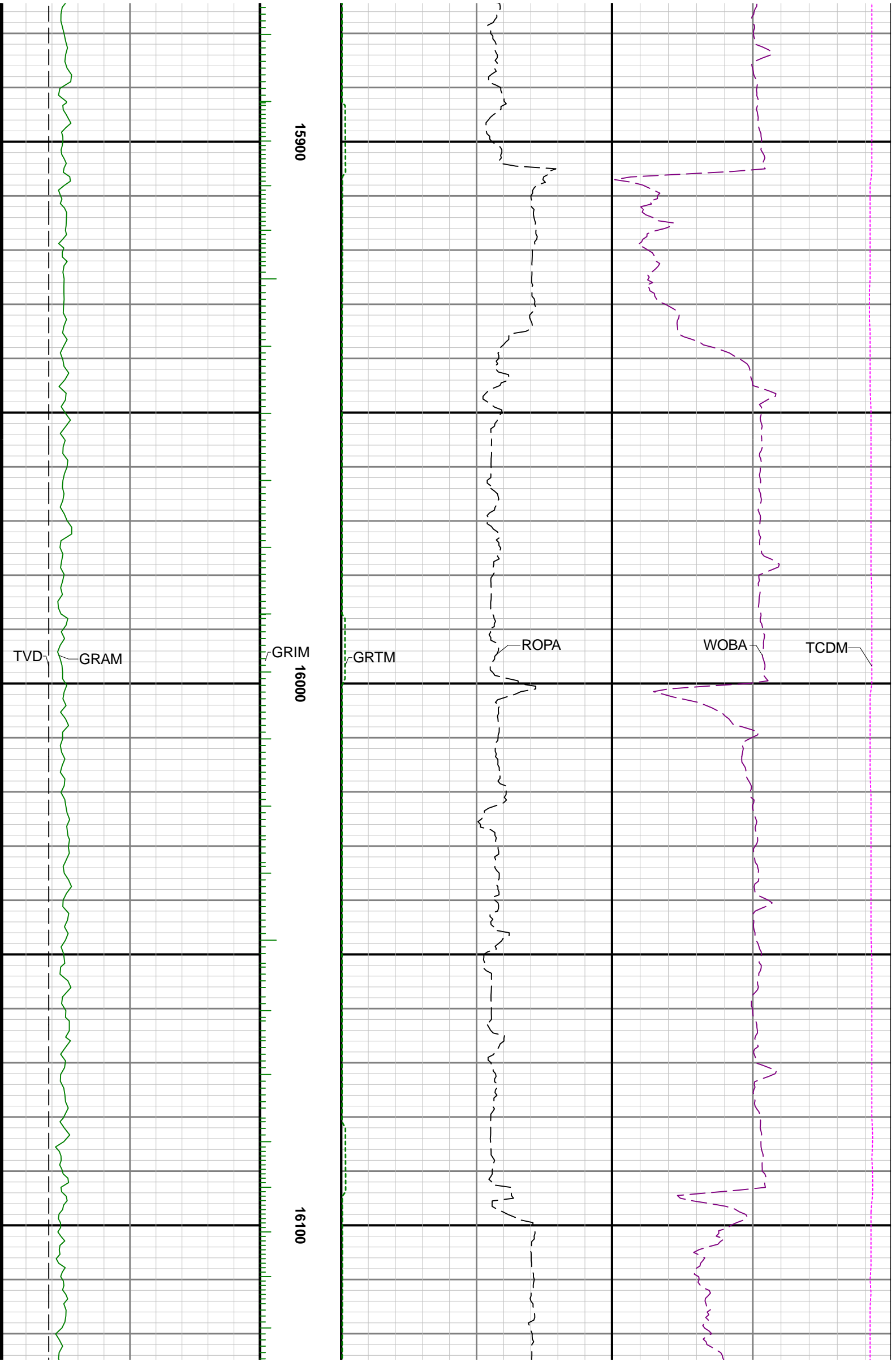
15600

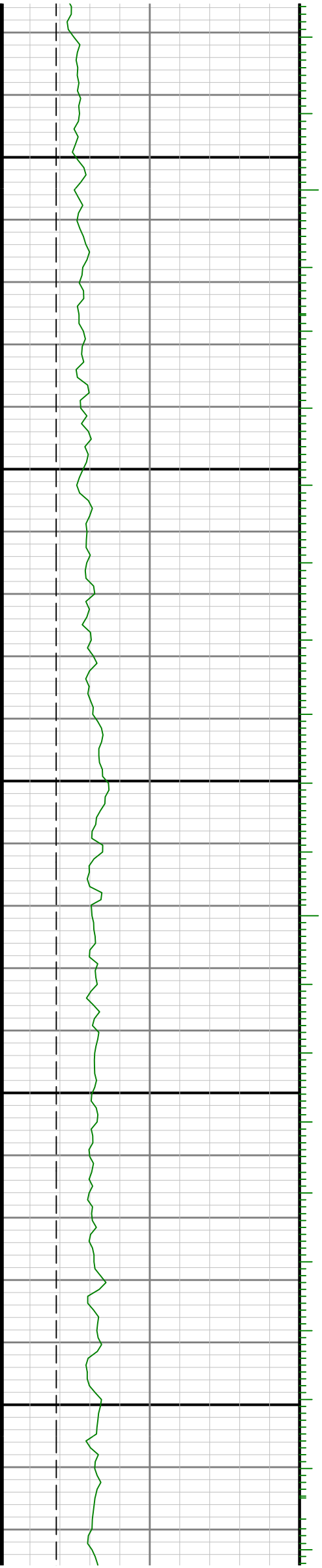
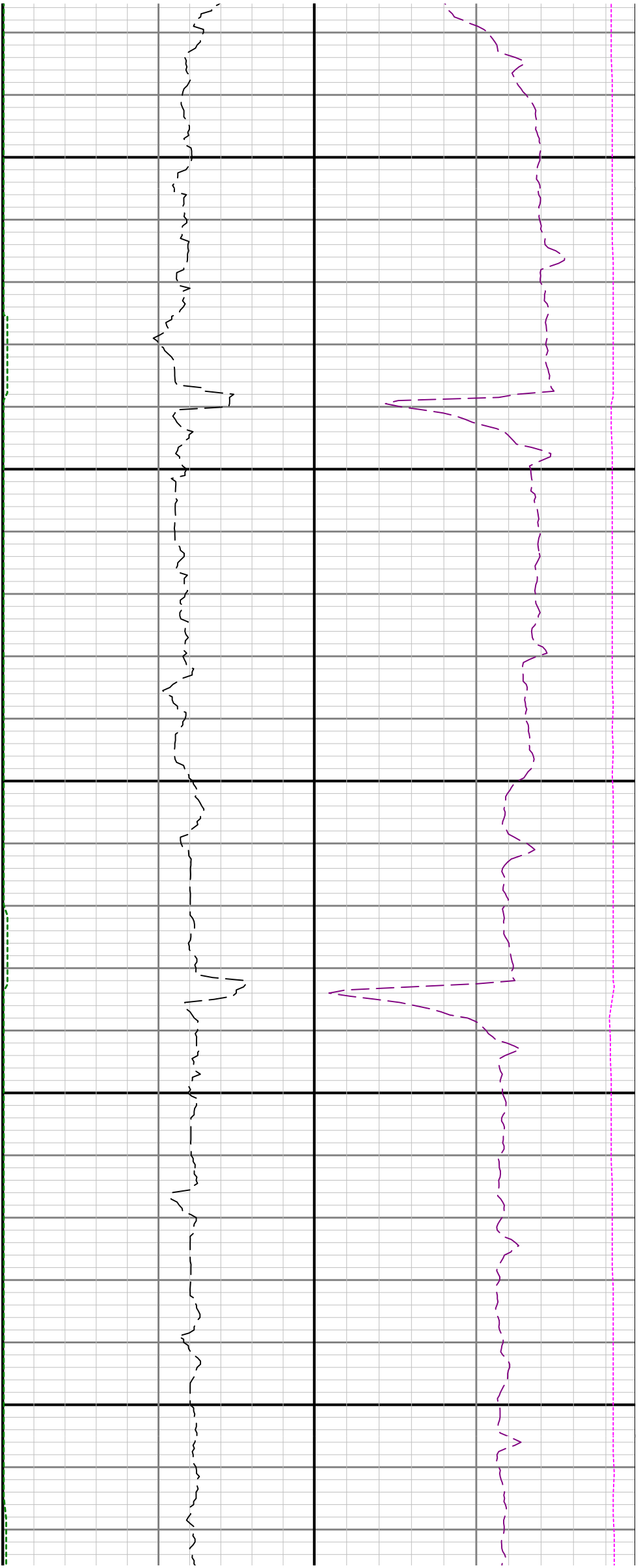


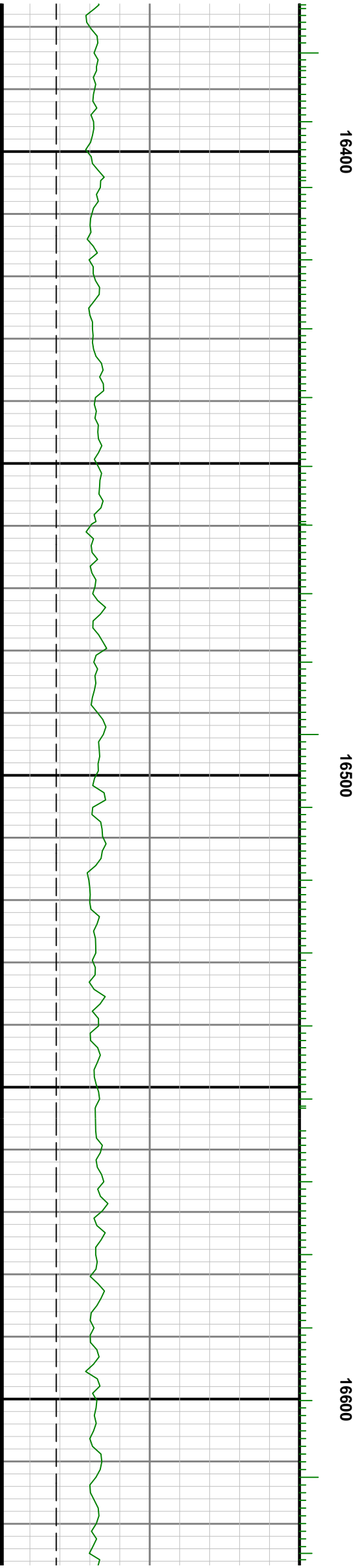
15700

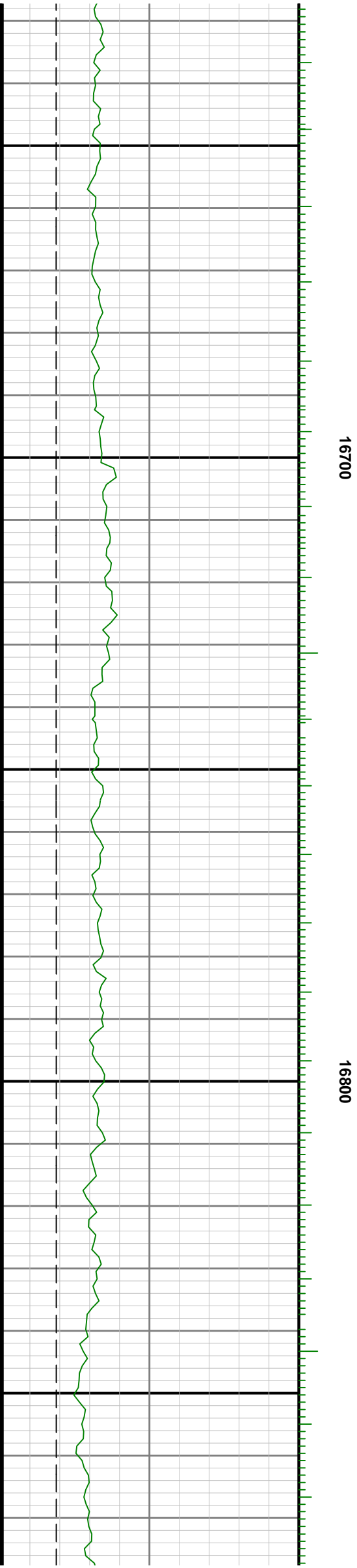
15800

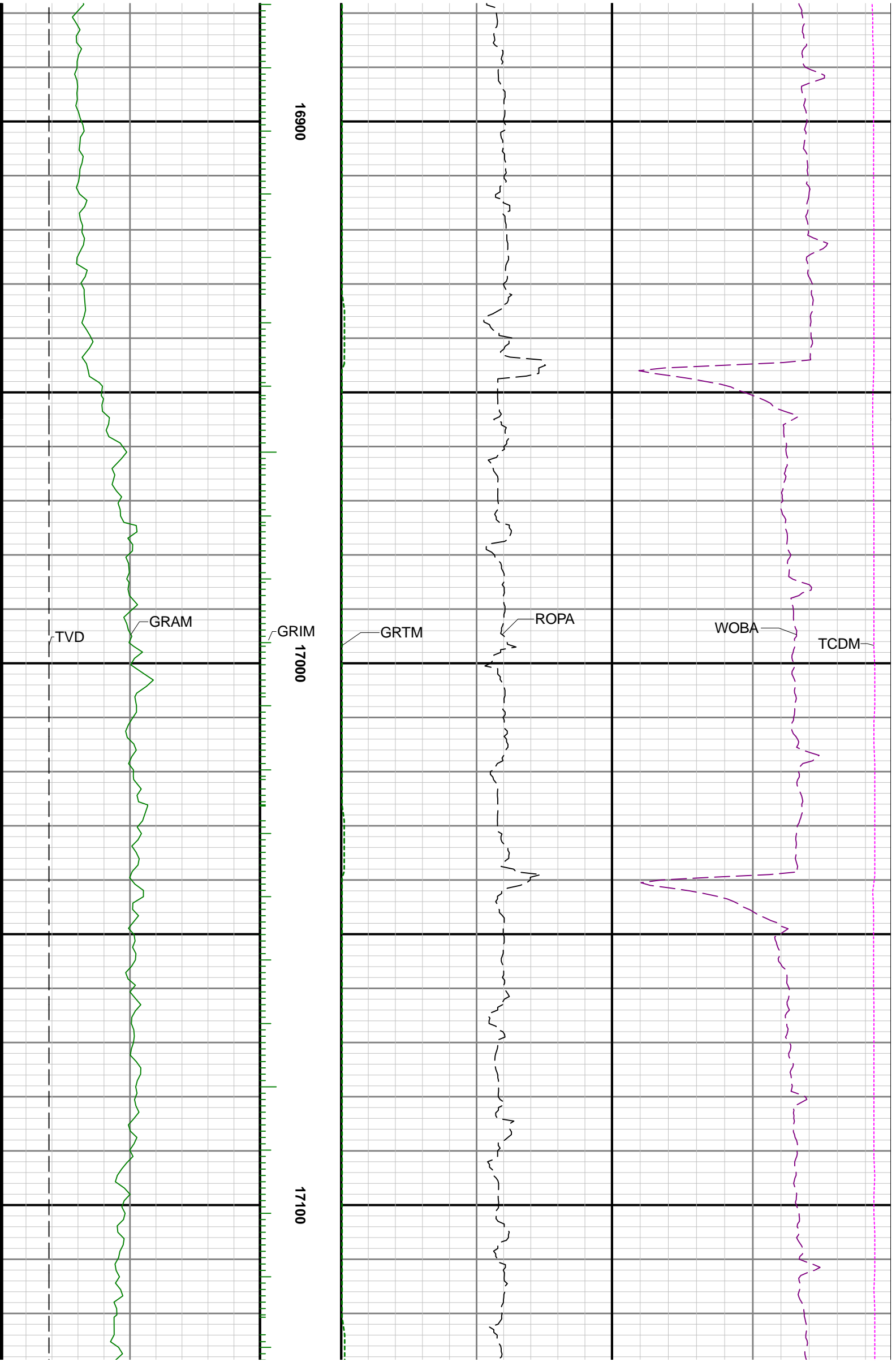














17200

17300

