

December 18, 2019

Ms. Kate Graves
Senior HSE Representative
Kerr-McGee Oil & Gas Onshore LP
501 N Division Blvd
Platteville, Colorado 80651

**RE: Form 4 Sundry Notice – Final Reclamation
Kerr-McGee Oil & Gas Onshore LP (Operator: 47120)
HSR-BUERGER 10-5, Location ID: 328927
NWSE S05-T3N-R66W
Weld County, Colorado**

Dear Ms. Graves:

LT Environmental, Inc. (LTE) was contracted by Kerr-McGee Oil & Gas Onshore LP (Kerr-McGee) to complete final reclamation inspections at plugged and abandoned (P&A) well sites located in Weld County, CO. The reclamation inspections were conducted in accordance with Colorado Oil and Gas Conservation Commission (COGCC) Rule 1004.

The former HSR-Buerger 10-5 well (API: 05-123-16632) was P&A'd on August 23, 2016 according to Form 6 Document Number 401112103. On June 11, 2019, LTE conducted a final reclamation inspection for the former HSR-Buerger 10-5 well pad (Location ID: 328927). The former well pad has successfully been returned to agricultural use. The inspection determined that final reclamation has been achieved in compliance with COGCC Rule 1004, which applies to reclamation of agricultural lands. The associated tank battery remains active and is located 0.42 miles south east. LTE personnel located the P&A wellhead location using a handheld Trimble (R1) Global Positioning System (GPS) unit and latitude and longitude coordinates obtained from the COGCC online database. A general site location map is included as Figure 1; and the Site Map displaying the location of the reclaimed site on aerial imagery is included as Figure 2. Photographs of the P&A location were taken facing each cardinal direction from the P&A wellhead location. The photographic log is included as Attachment 1.

Based on the successful reclamation of the HSR-Buerger 10-5 site, a Form 4 Sundry Notice requesting final reclamation status has been prepared for the submittal to the COGCC. This letter will be included as an attachment to the electronic Form 4 submittal.

If you have any questions or need additional information, please do not hesitate to contact us.

Sincerely,



LT ENVIRONMENTAL, INC.

A handwritten signature in black ink, appearing to read 'Stacey Baum'.

Stacey Baum
Staff Biologist

A handwritten signature in black ink, appearing to read 'Brian Sulzberger'.

Brian Sulzberger, P.E.
Senior Engineer

Attachments:

Figure 1 Site Location Map

Figure 2 Site Map

Attachment 1 Photographic Log

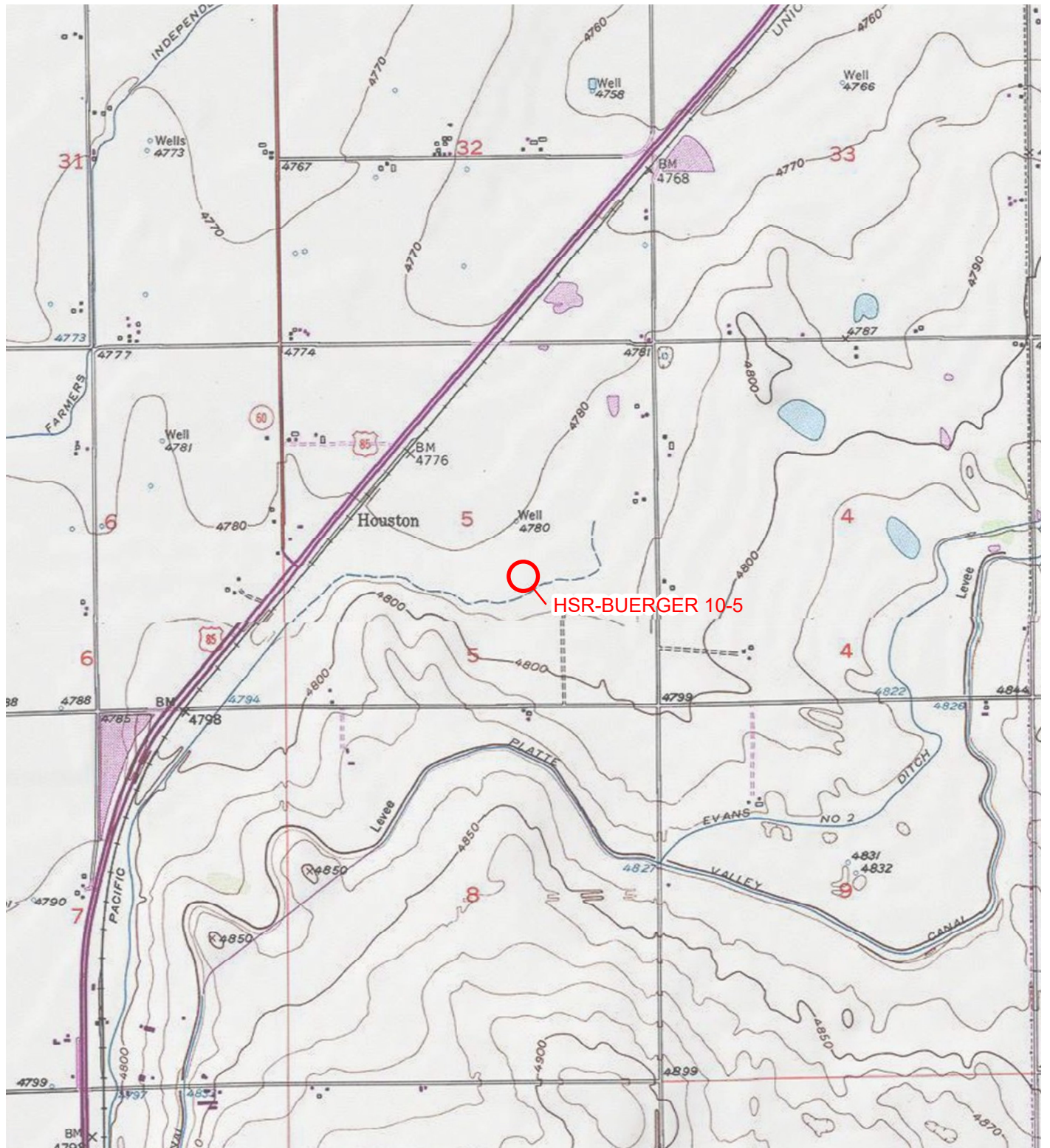


IMAGE COURTESY OF ESRI/USGS

LEGEND

○ SITE LOCATION

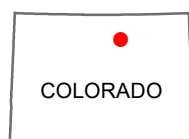
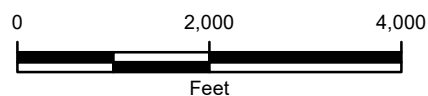



FIGURE 1
SITE LOCATION MAP
HSR-BUERGER 10-5
NWSE SEC 5-T3N-R66W
WELD COUNTY, COLORADO
KERR-MCGEE OIL & GAS ONSHORE, LP





LEGEND

- PLUGGED AND ABANDONED WELL (BUERGER 10-5)

IMAGE COURTESY OF ESRI

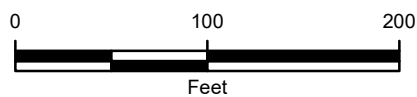


FIGURE 2
SITE MAP
HSR-BUERGER 10-5
NWSE SEC 5-T3N-R66W
WELD COUNTY, COLORADO
KERR-MCGEE OIL & GAS ONSHORE, LP



PHOTOGRAPHIC LOG



Photograph 1: View facing north as required in Colorado Oil and Gas Conservation Commission (COGCC) Rule 1004.



Photograph 2: View facing east as required in COGCC Rule 1004.

PHOTOGRAPHIC LOG



Photograph 3: View facing south as required in COGCC Rule 1004.



Photograph 4: View facing west as required in COGCC Rule 1004.

PHOTOGRAPHIC LOG



Photograph 5: Overall site view per COGCC Rule 1004.