

HALLIBURTON



CAST Circumferential Acoustic Scanning Tool

ADVANCED CEMENT EVALUATION

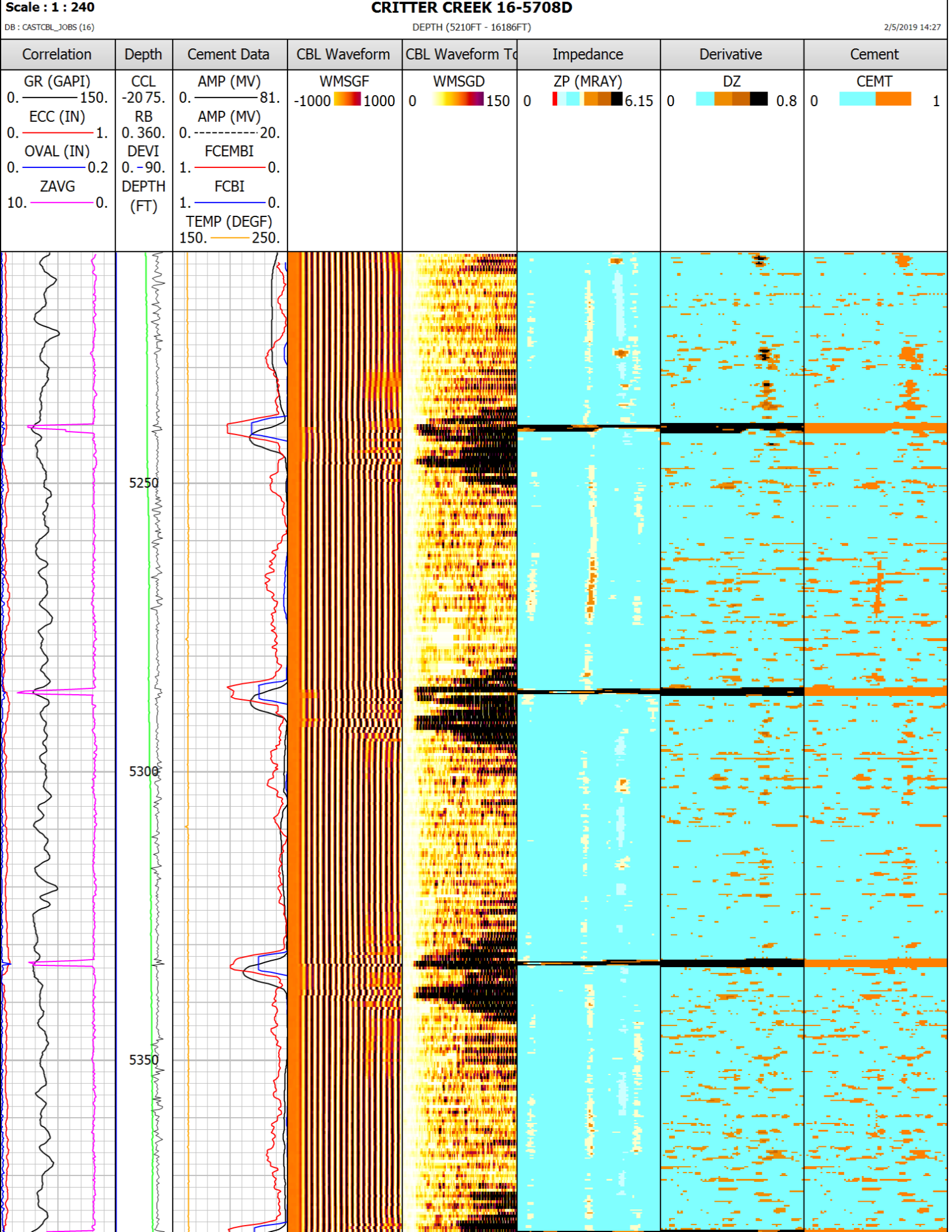
COMPANY	HIGHPOINT RESOURCES
WELL	CRITTER CREEK 16-5708D
FIELD/BLOCK	HEREFORD
COUNTY	WELD
	STATE CO
Location	SURFACE HOLE LOCATION: LATITUDE: 40°54'58.644" N; Elev.: K.B. 5272
	LONGITUDE: 104°25'55.355" W D.F. 5272
	G.L. 5252
Date Processed	05 FEB 2019
Interval Processed	5210' - 16186'
	Processed At FERS HOU COE
	Processed By RODDY HEBERT

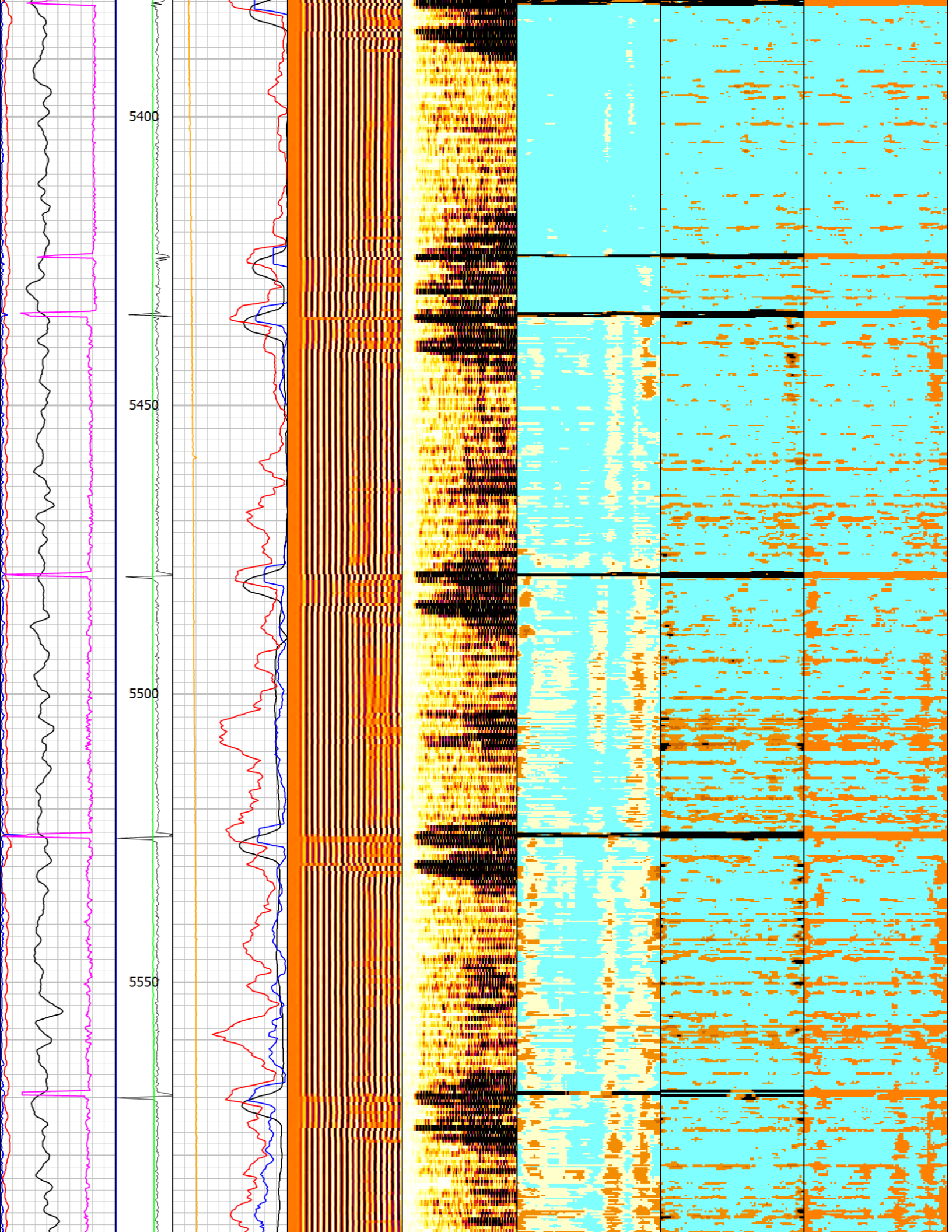
Fold here

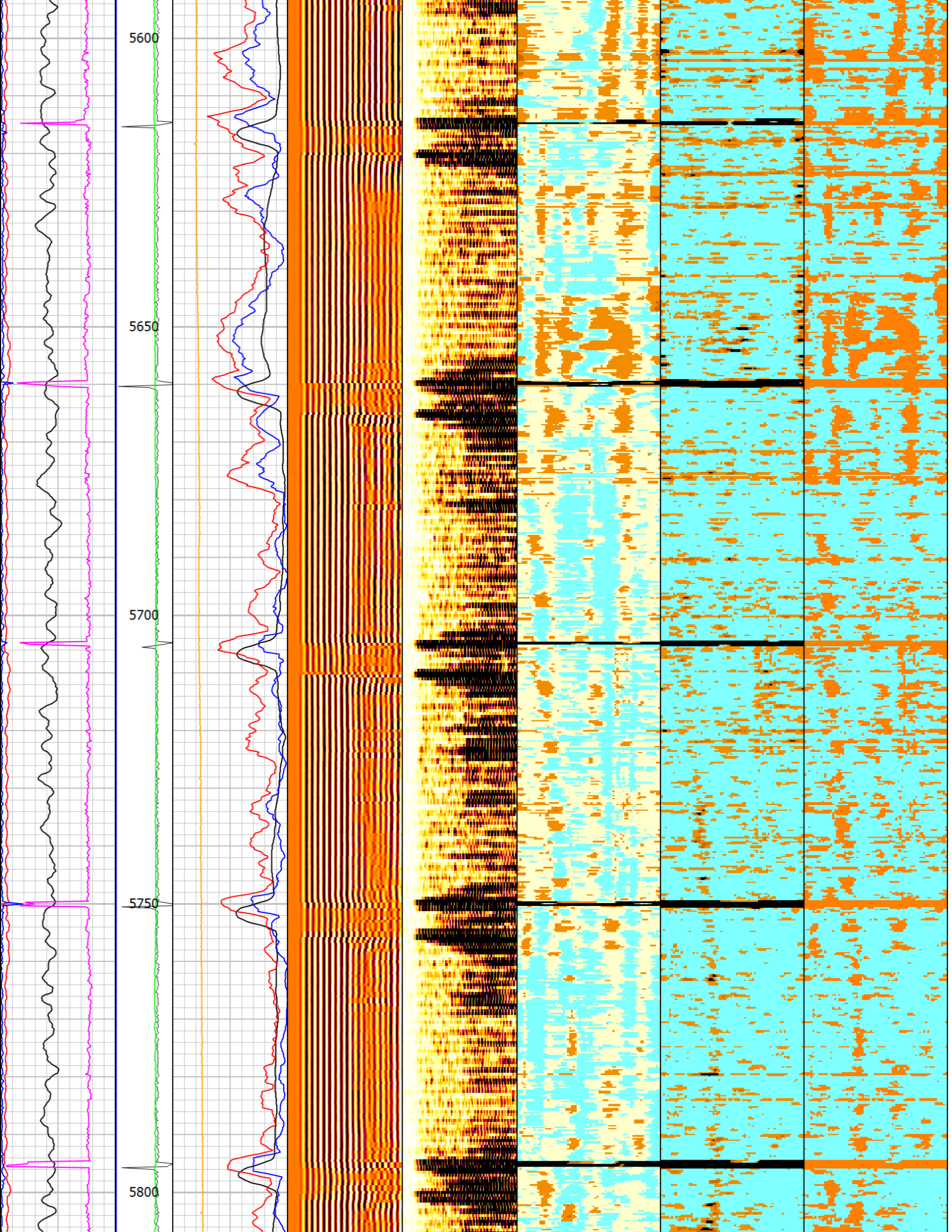
Service Ticket No: 905445654		PGM Version:	
Logs Processed: CASTM-CBLM		Date Logged: 02 FEB 2019	
Type of Fluid in Hole: FRESH WATER			
DIRECTIONAL INFORMATION			
Maximum Deviation		@	KOP
Remarks			
GR-CCL-CBL-CAST RAN IN COMBINATION. LOGS CORRELATED WITH AIR LOCK SUB AT 6433'.			
CAST CONFIGURATION: 3-1/8" HEAD, BLACK 450 KHz TRANSDUCER, CIM MODE, 72 SHOTS, 4 SPF.			
POOR ECCENTRICITY FROM 8050' TO 7040" DUE TO HIGH DOG LEG SEVERITY THROUGH THE CURVE.			
UNABLE TO ROTATE SCANNER HEAD THROUGH THIS INTERVAL DUE TO THE HEAD BEING IN CONTACT WITH CASING.			
THANK YOU FOR USING HALLIBURTON ENERGY SERVICES, BRIGHTON, CO			

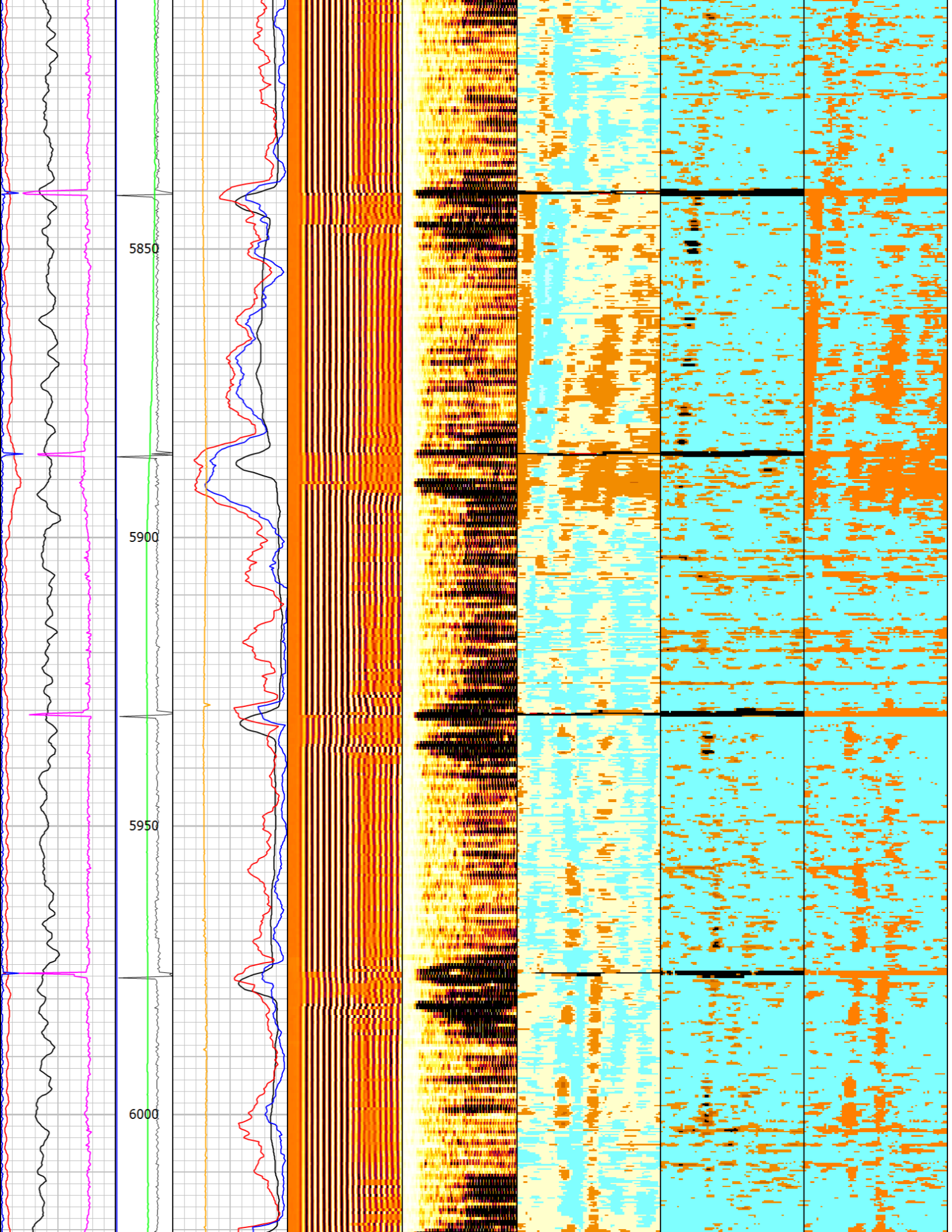
HALLIBURTON DOES NOT GUARANTEE THE ACCURACY OF ANY INTERPRETATION OF THE LOG DATA, CONVERSION OF LOG DATA TO PHYSICAL ROCK PARAMETERS OR RECOMMENDATIONS WHICH MAY BE GIVEN BY HALLIBURTON PERSONNEL OR WHICH APPEAR ON THE LOG OR IN ANY OTHER FORM. ANY USER OF SUCH DATA, INTERPRETATIONS, CONVERSIONS, OR RECOMMENDATIONS AGREES THAT HALLIBURTON IS NOT RESPONSIBLE EXCEPT WHERE DUE TO GROSS NEGLIGENCE OR WILLFUL MISCONDUCT, FOR ANY LOSS, DAMAGES, OR EXPENSES RESULTING FROM THE USE THEREOF.

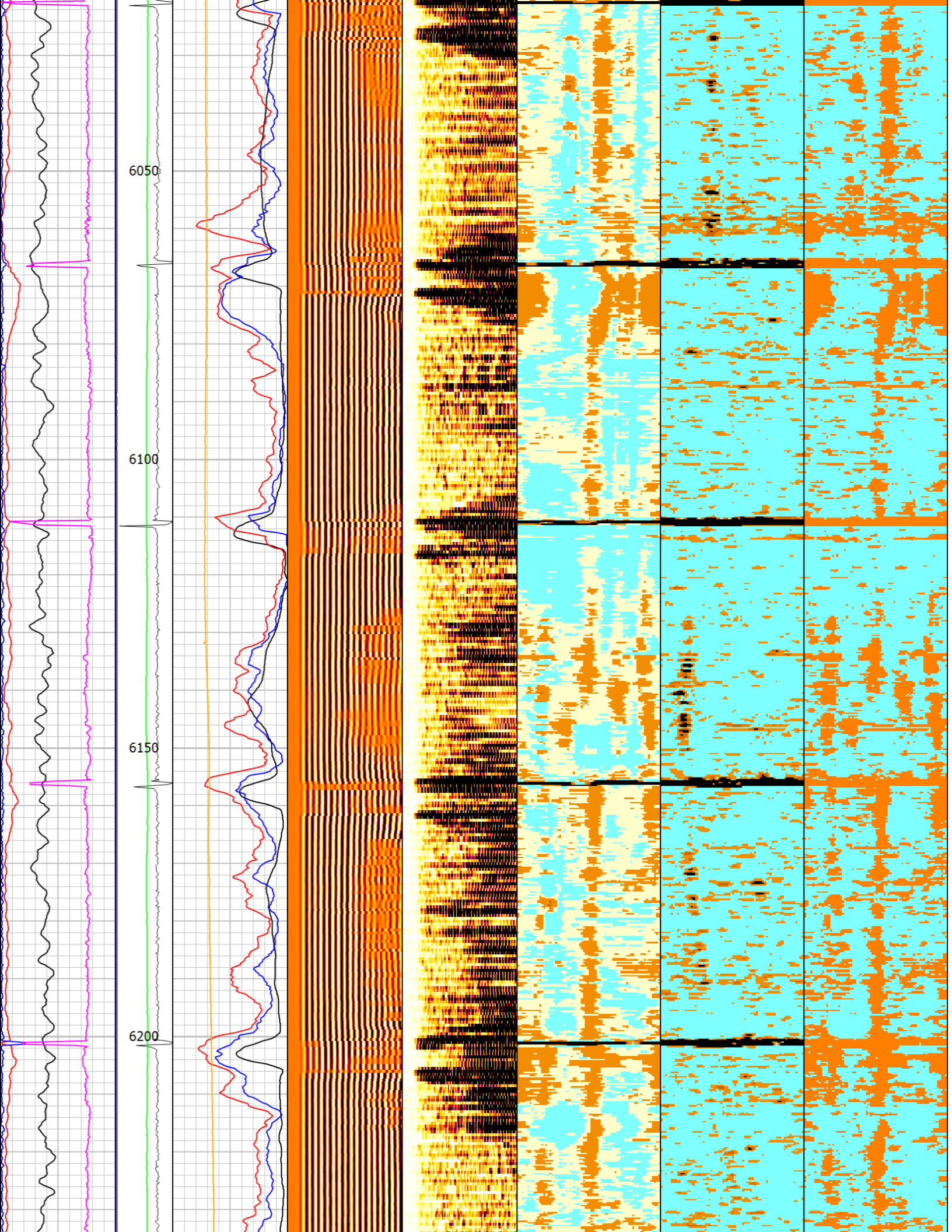
HALLIBURTON

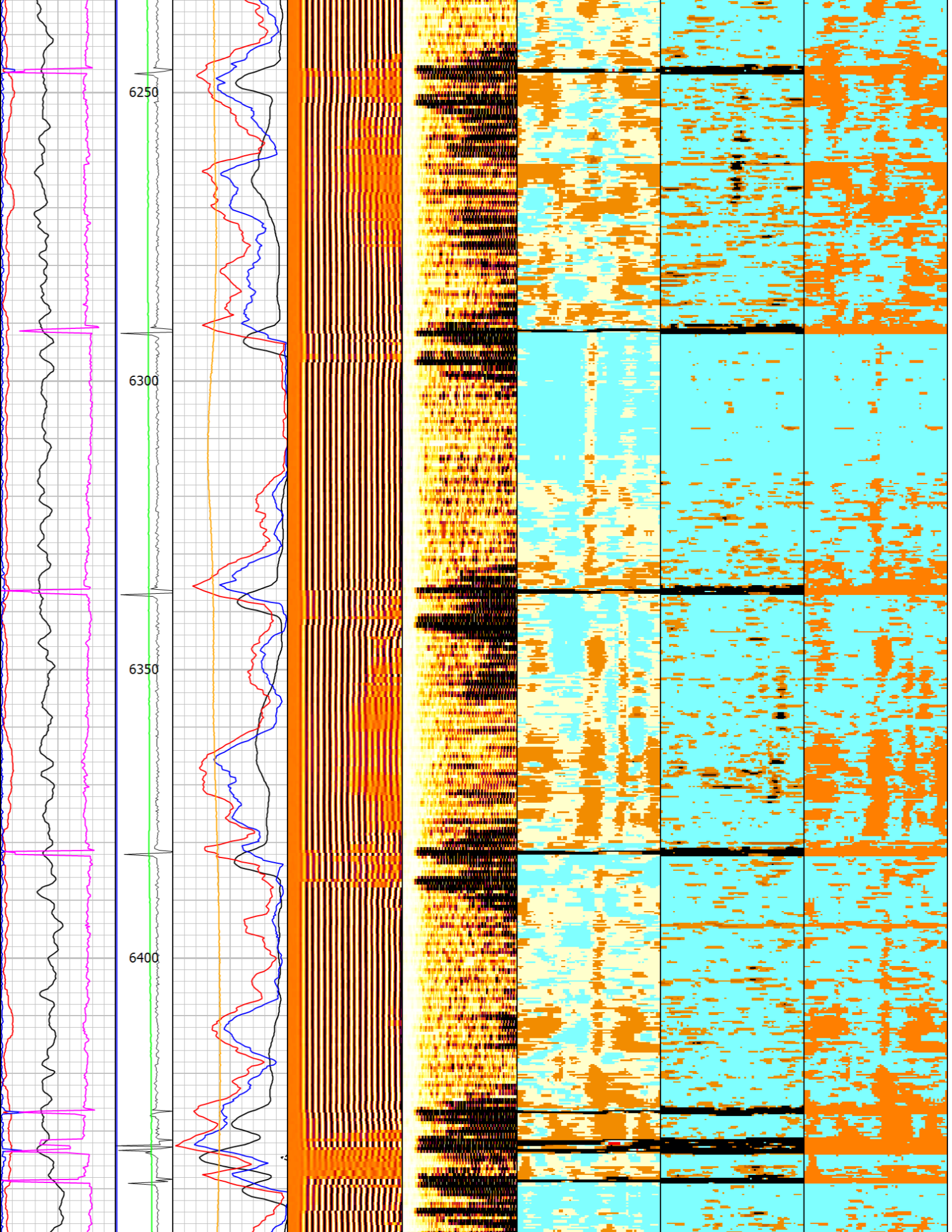


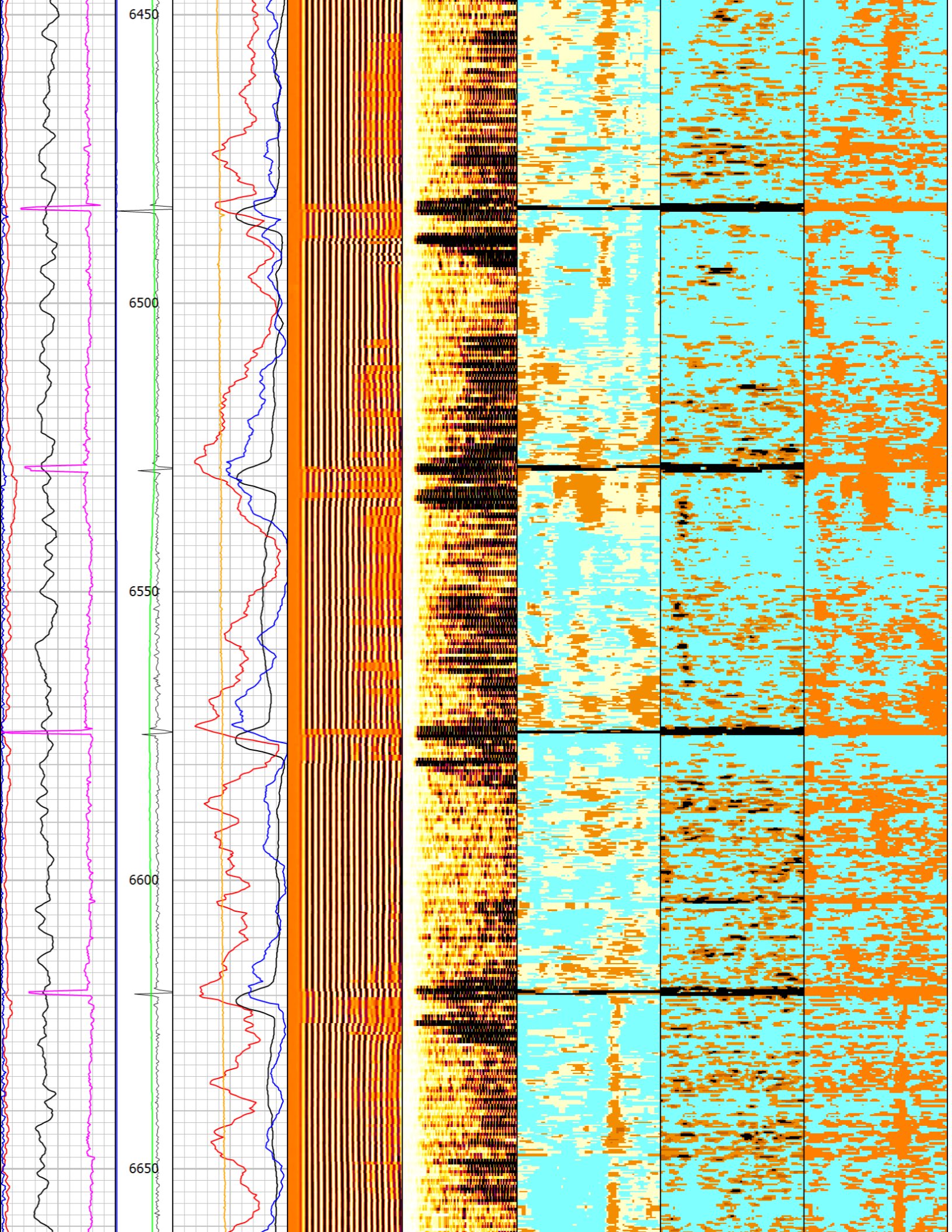


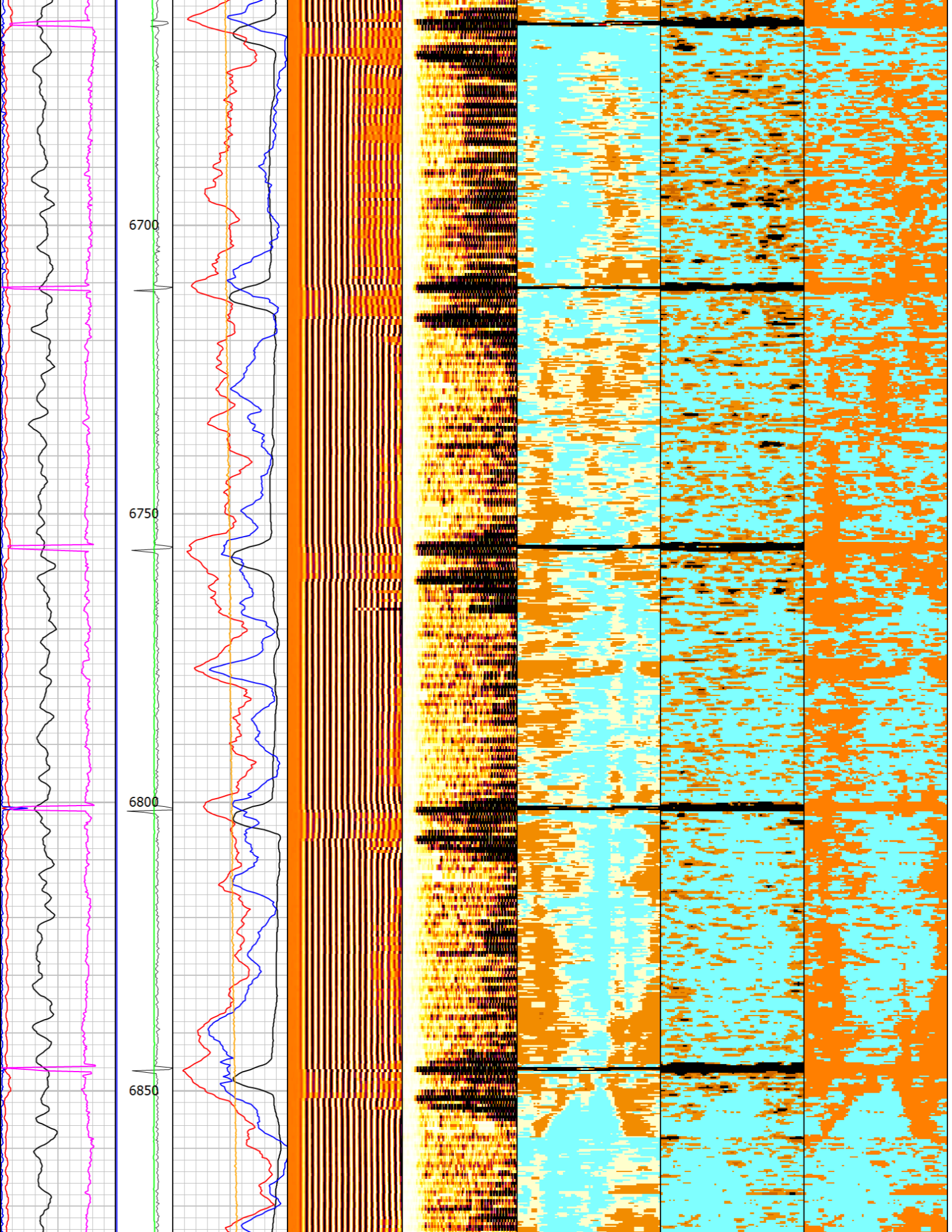


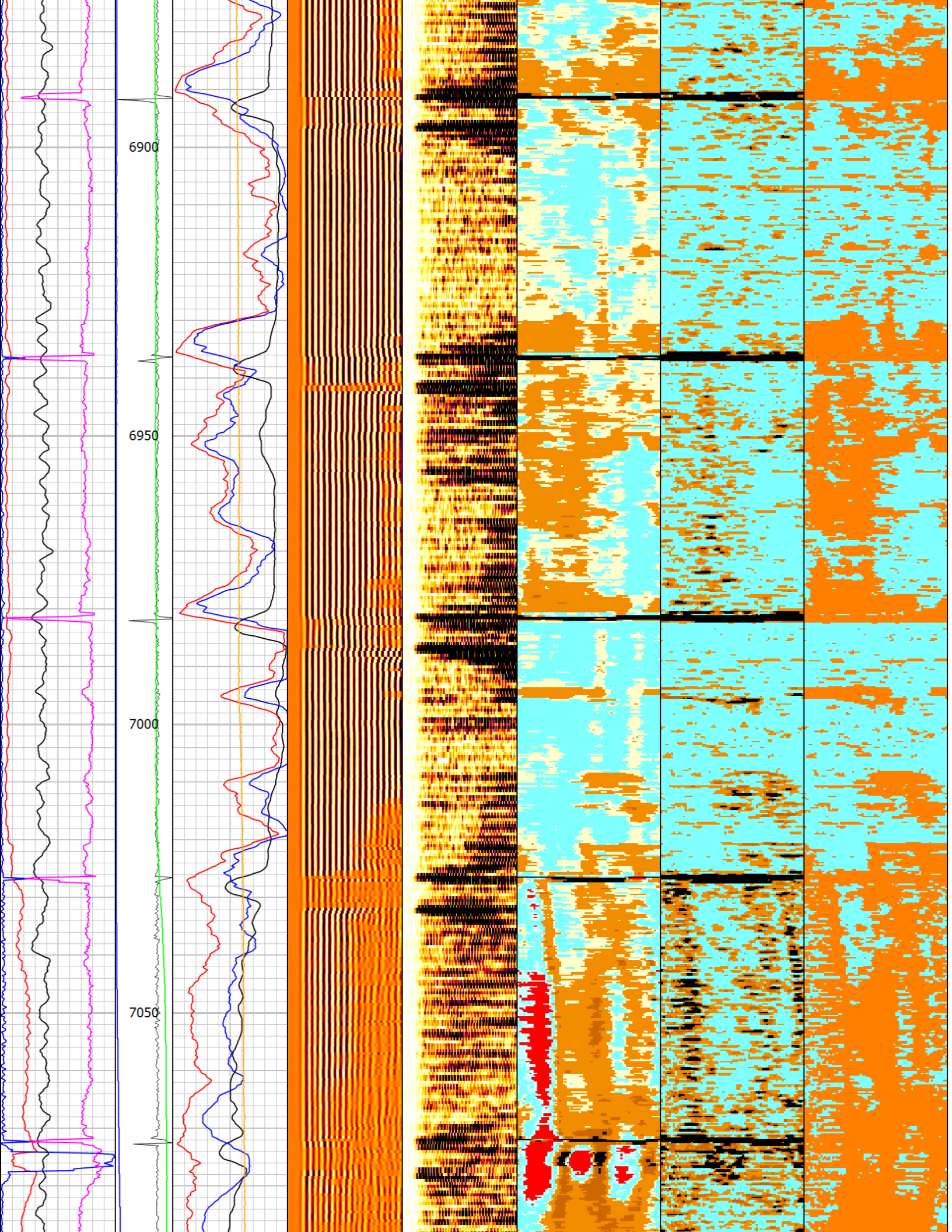


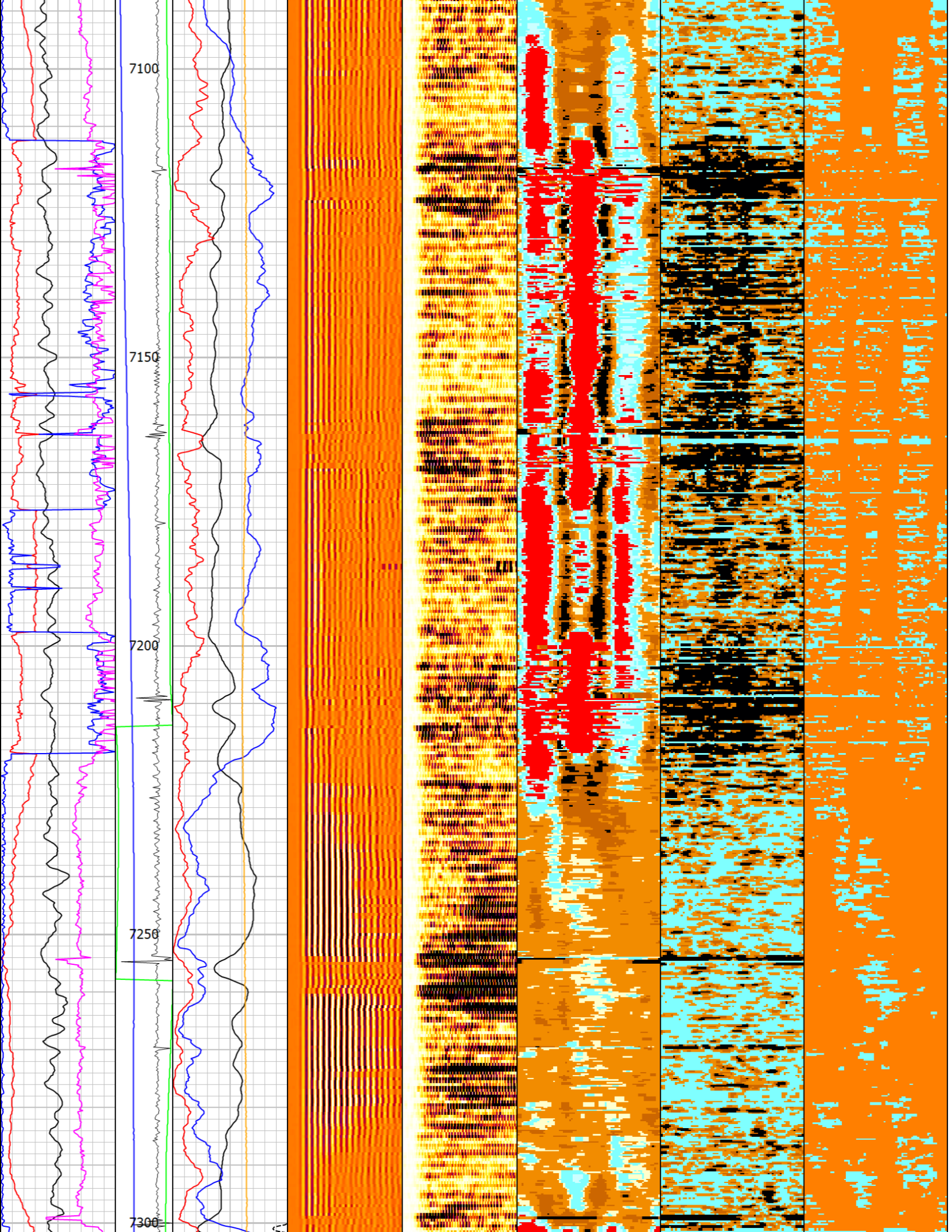


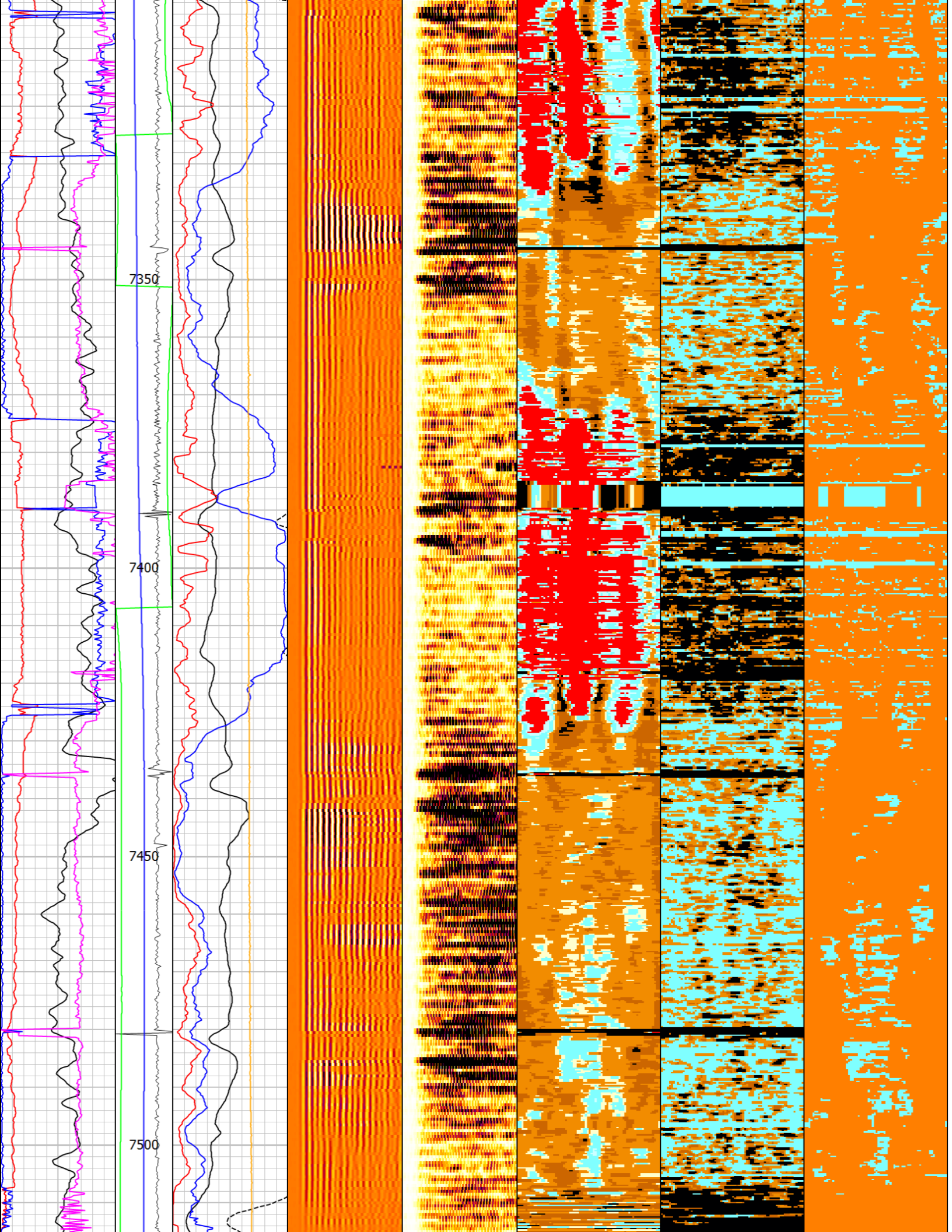






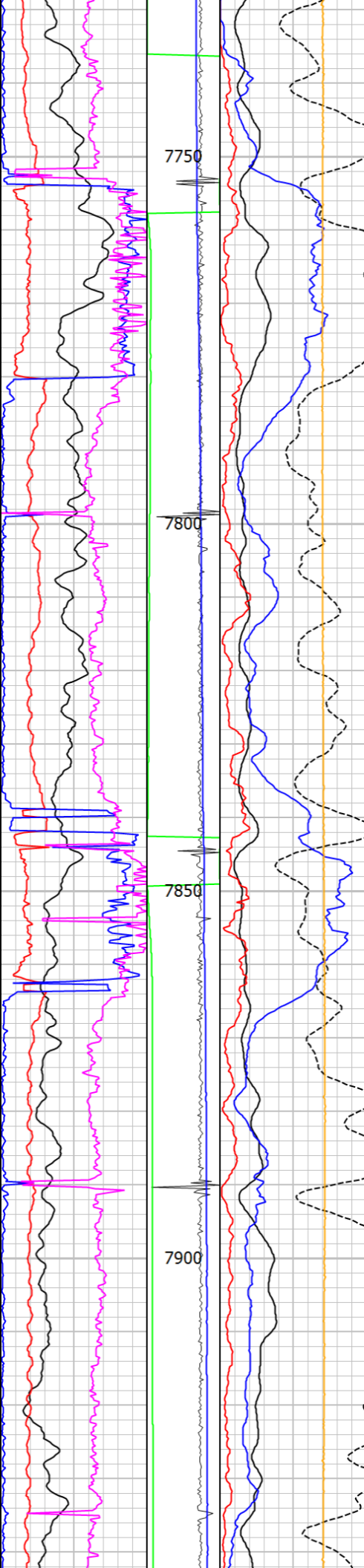


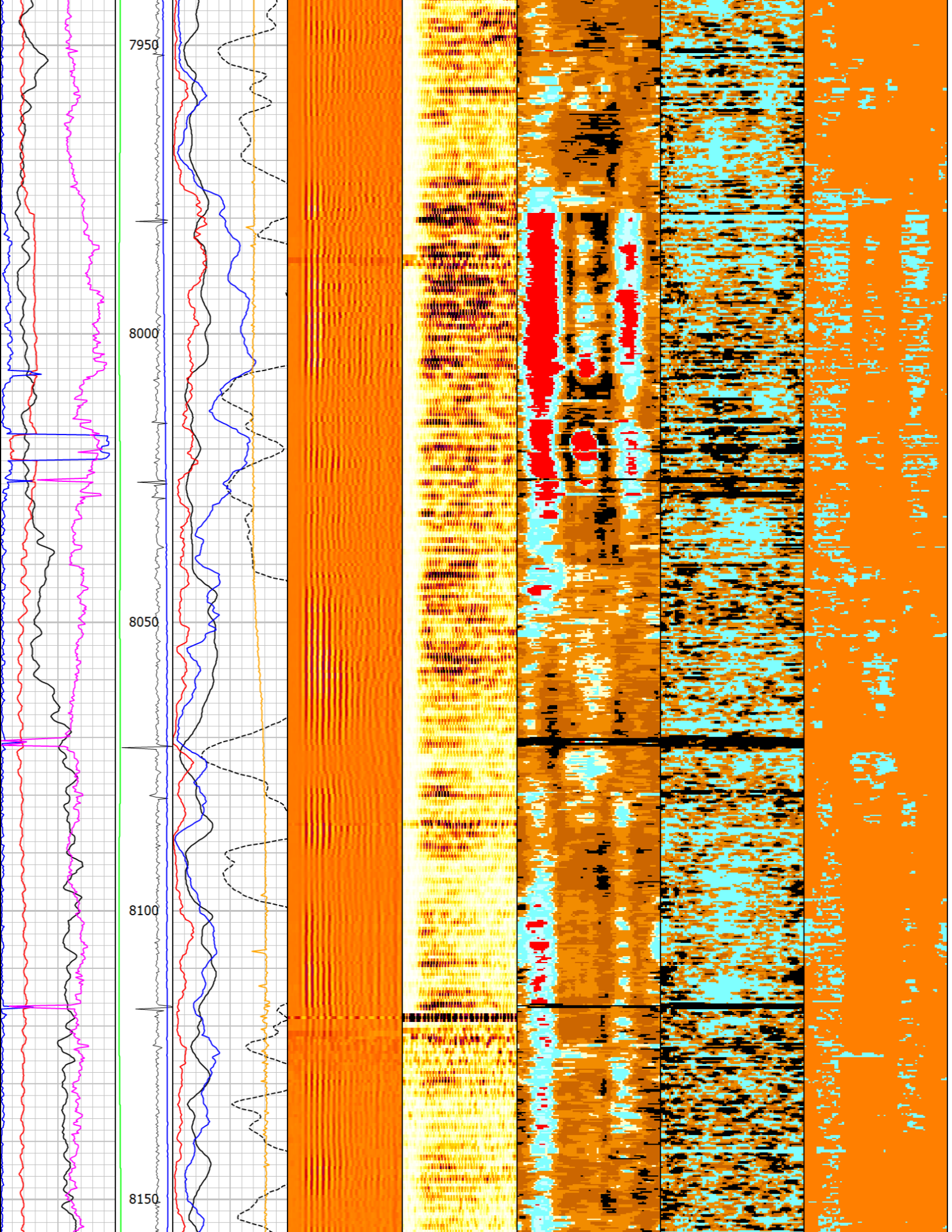


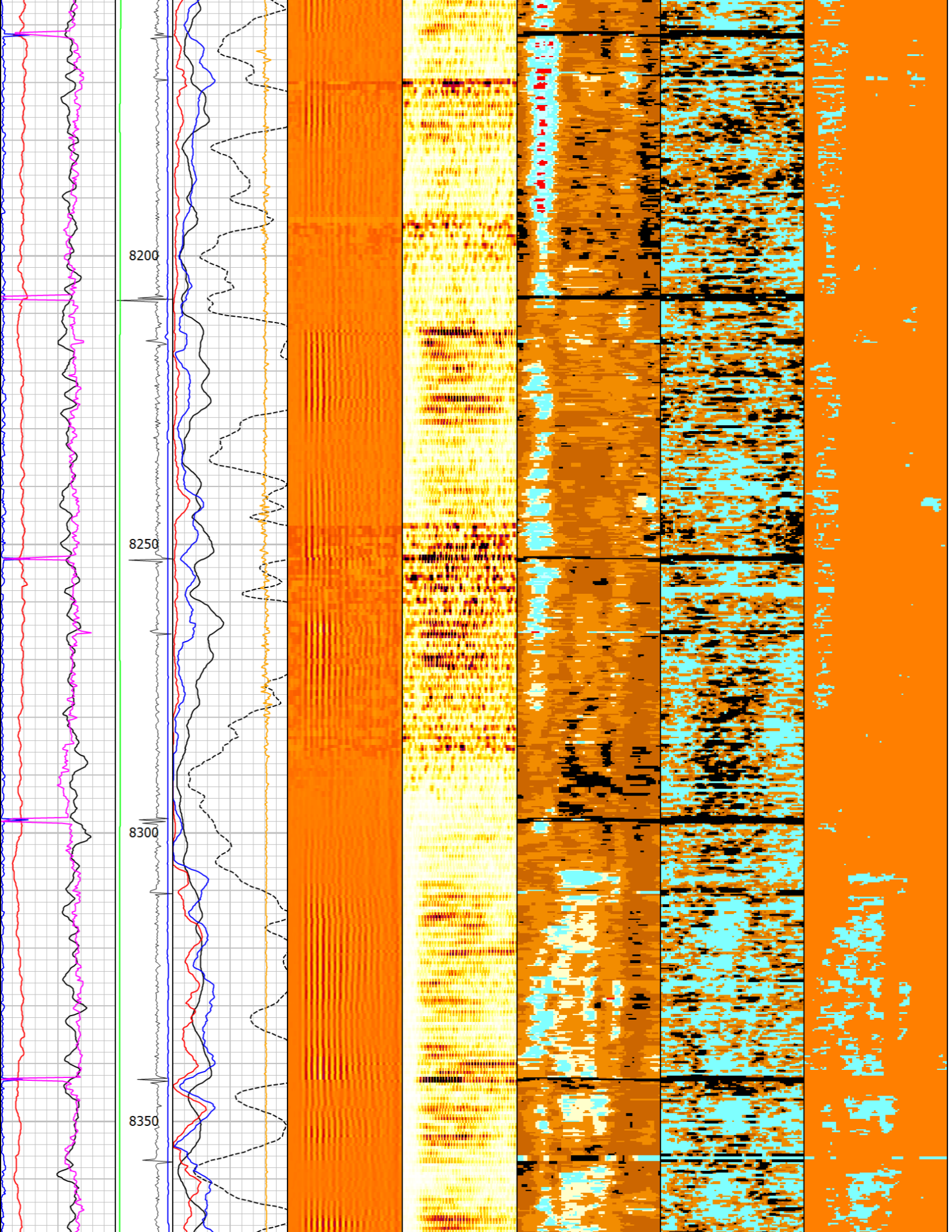


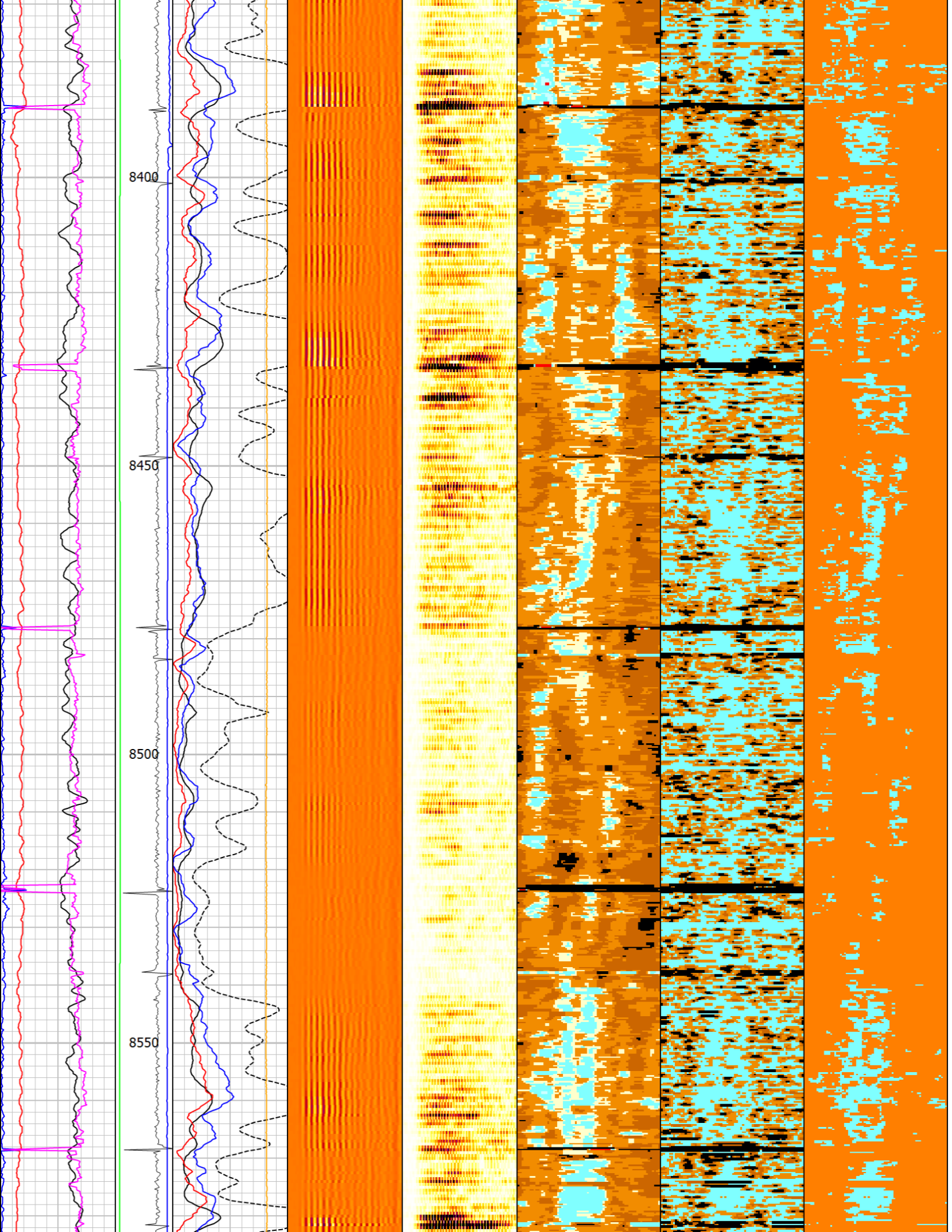


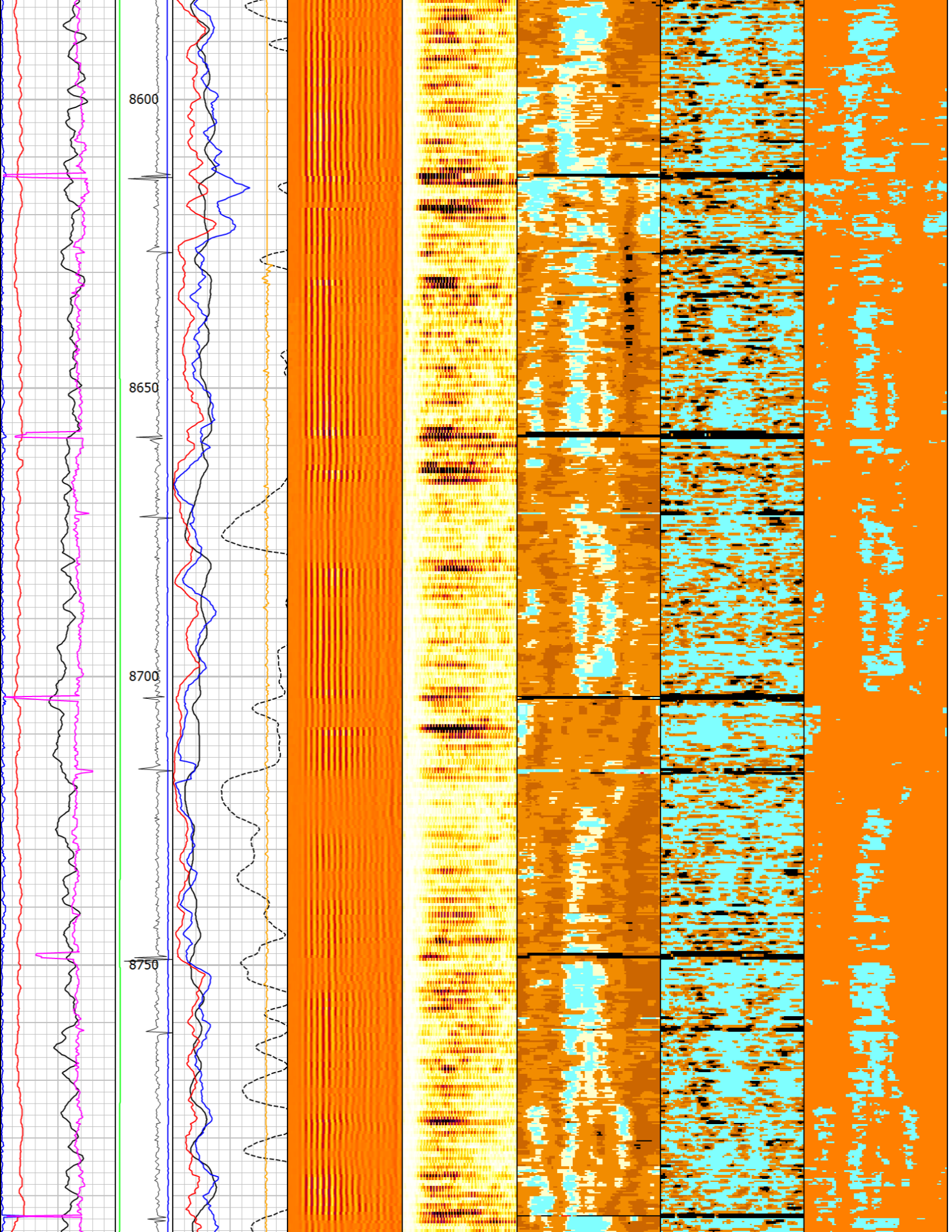


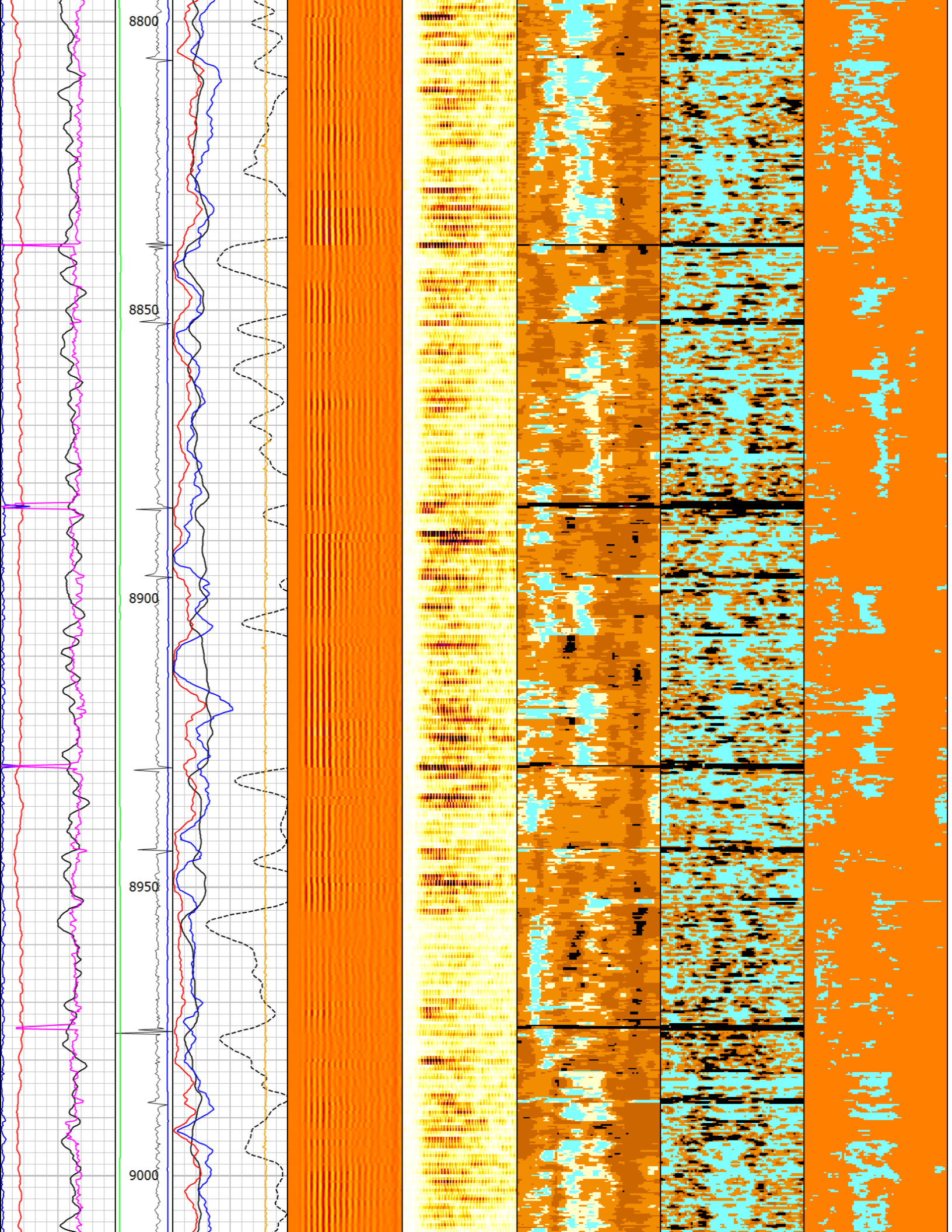


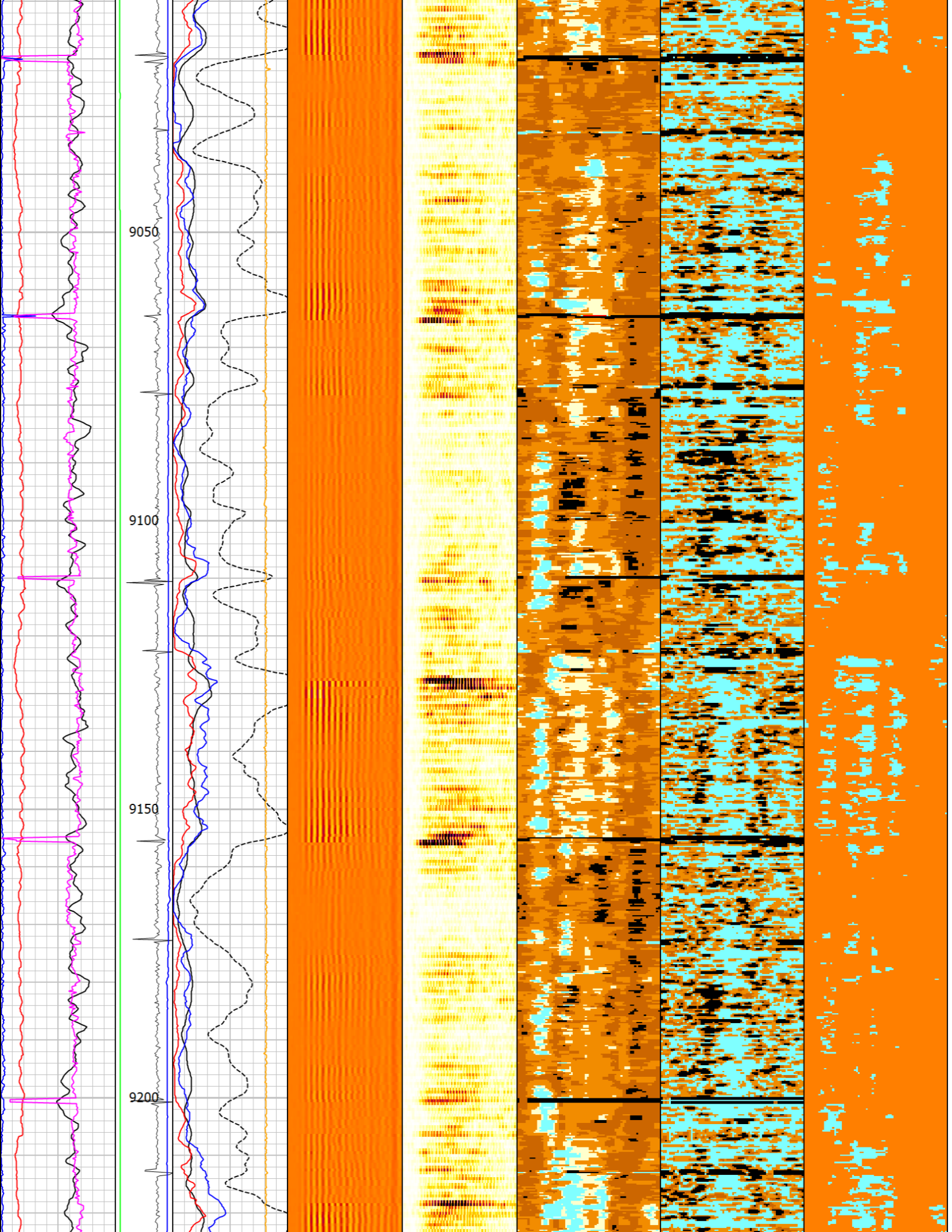


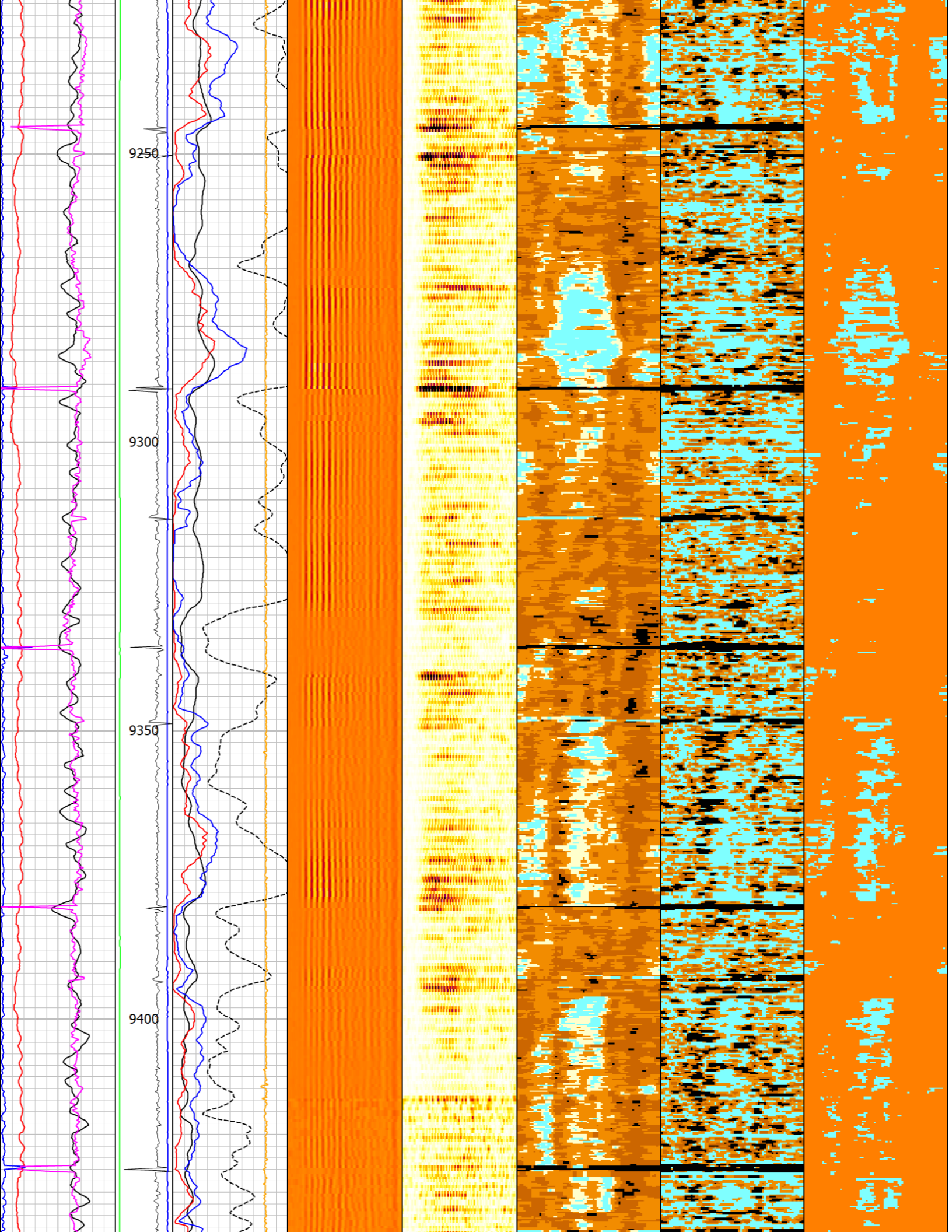


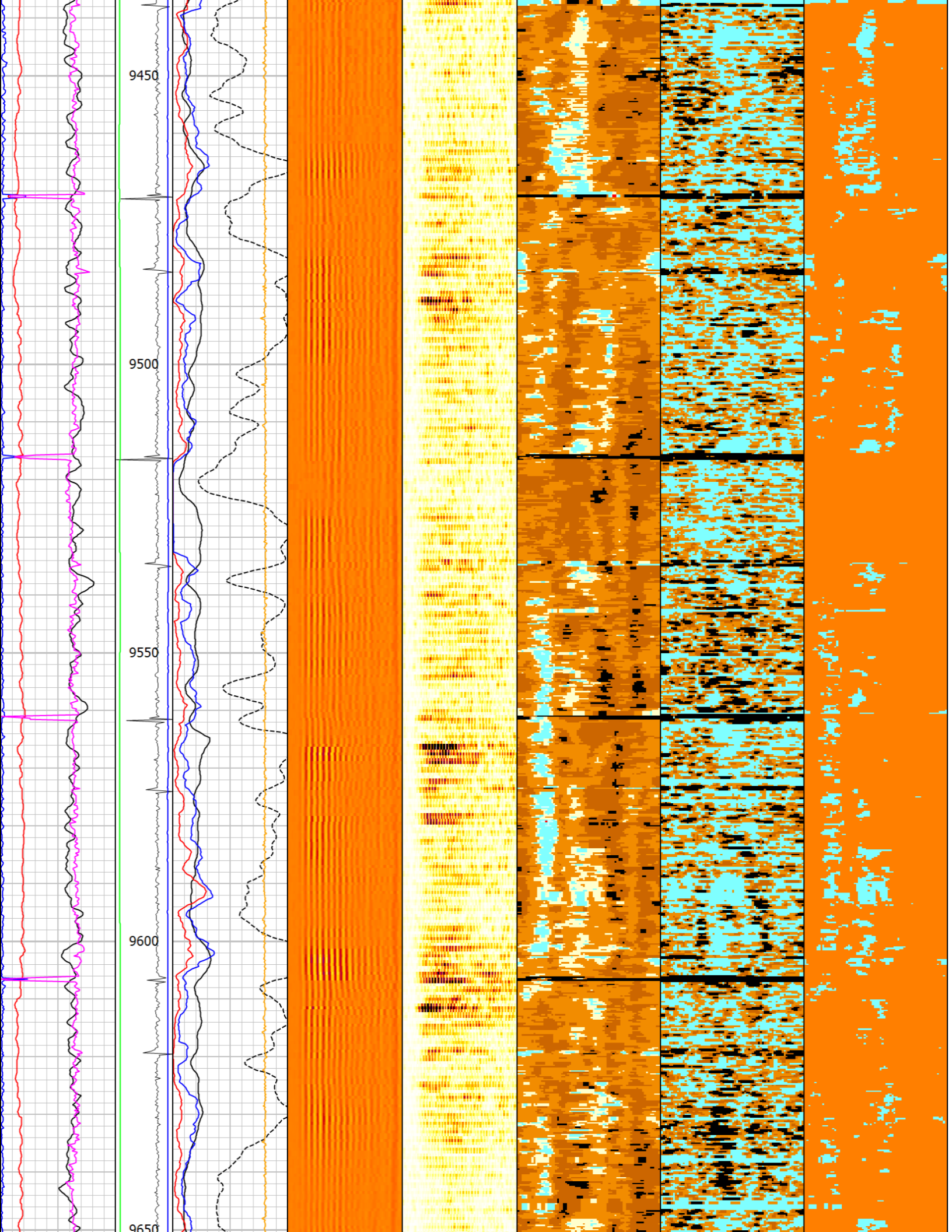


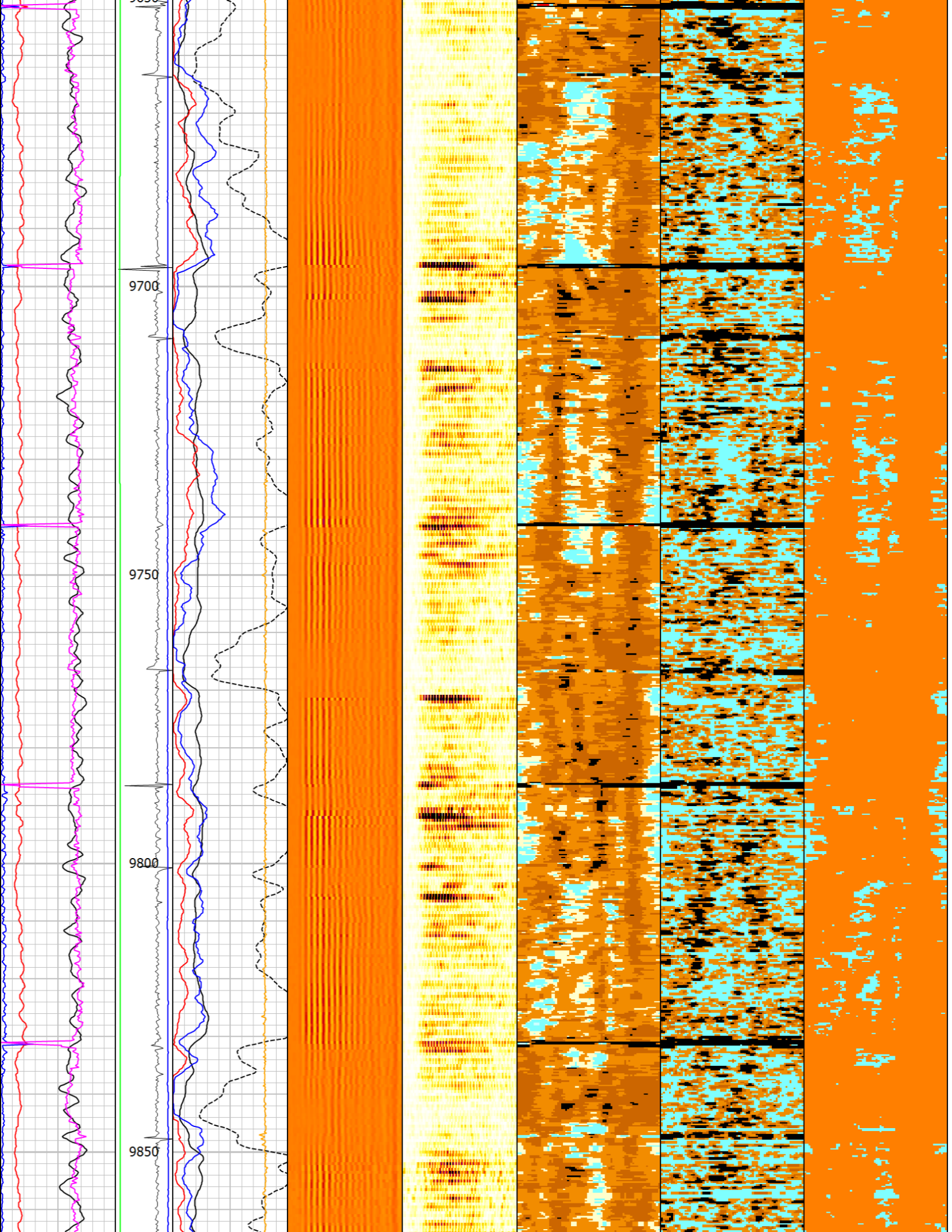


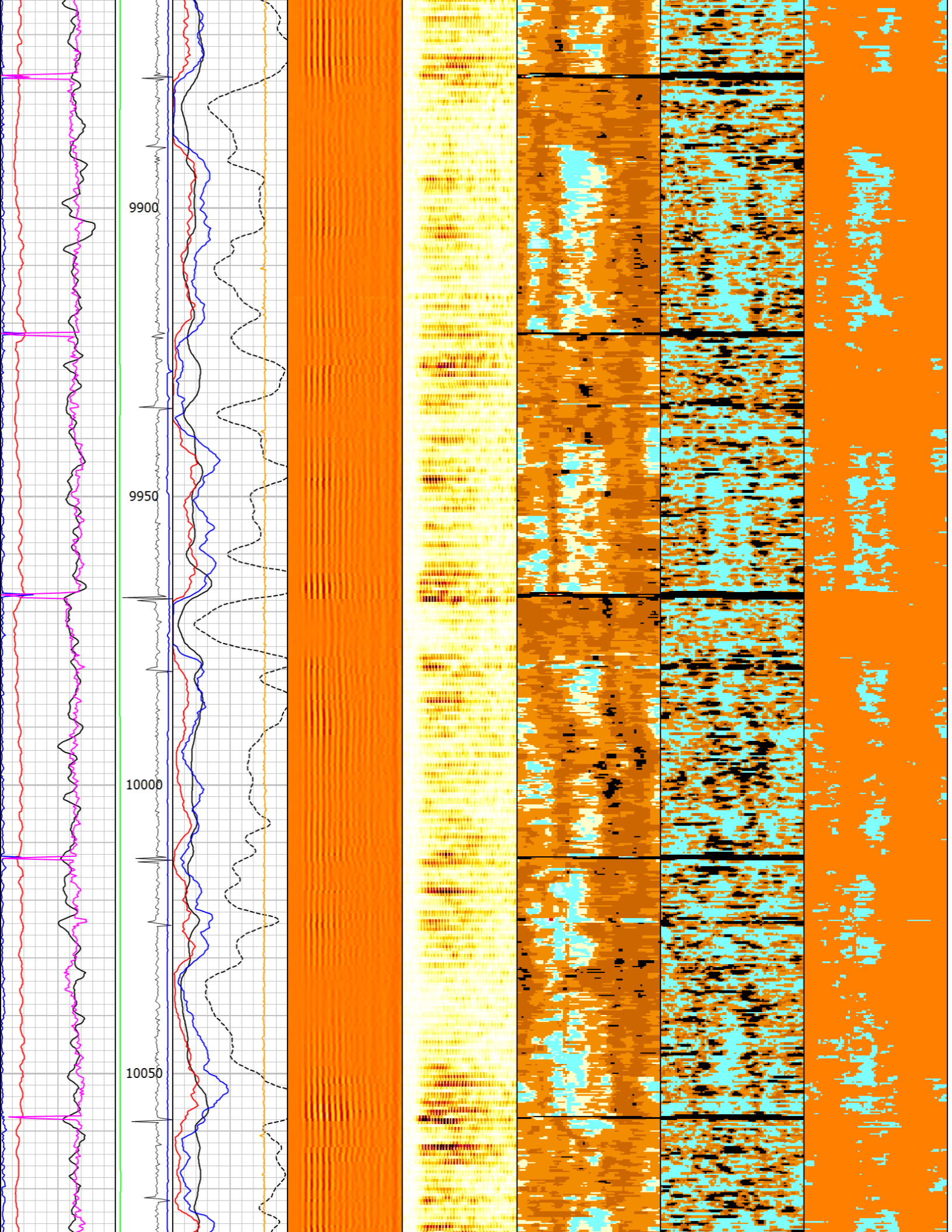


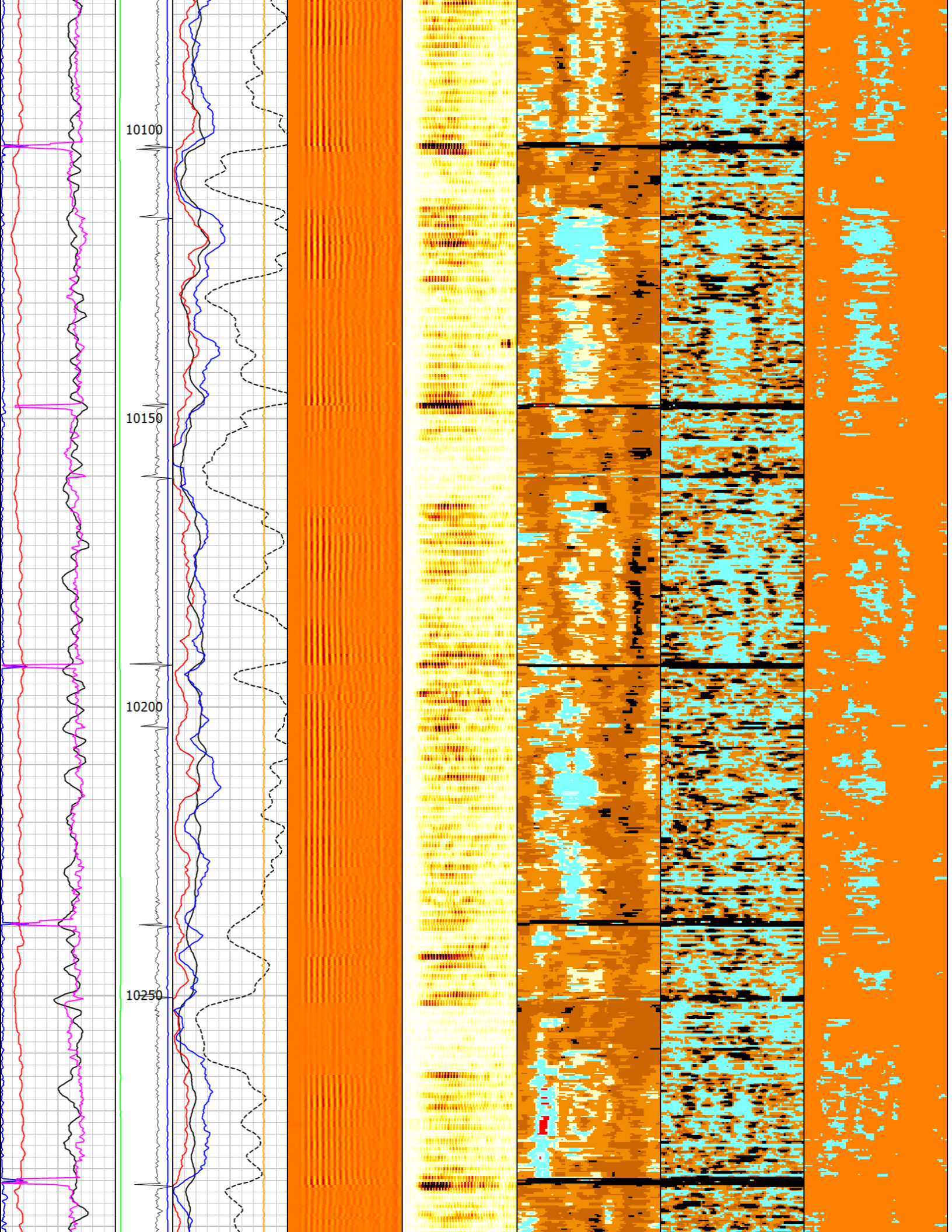


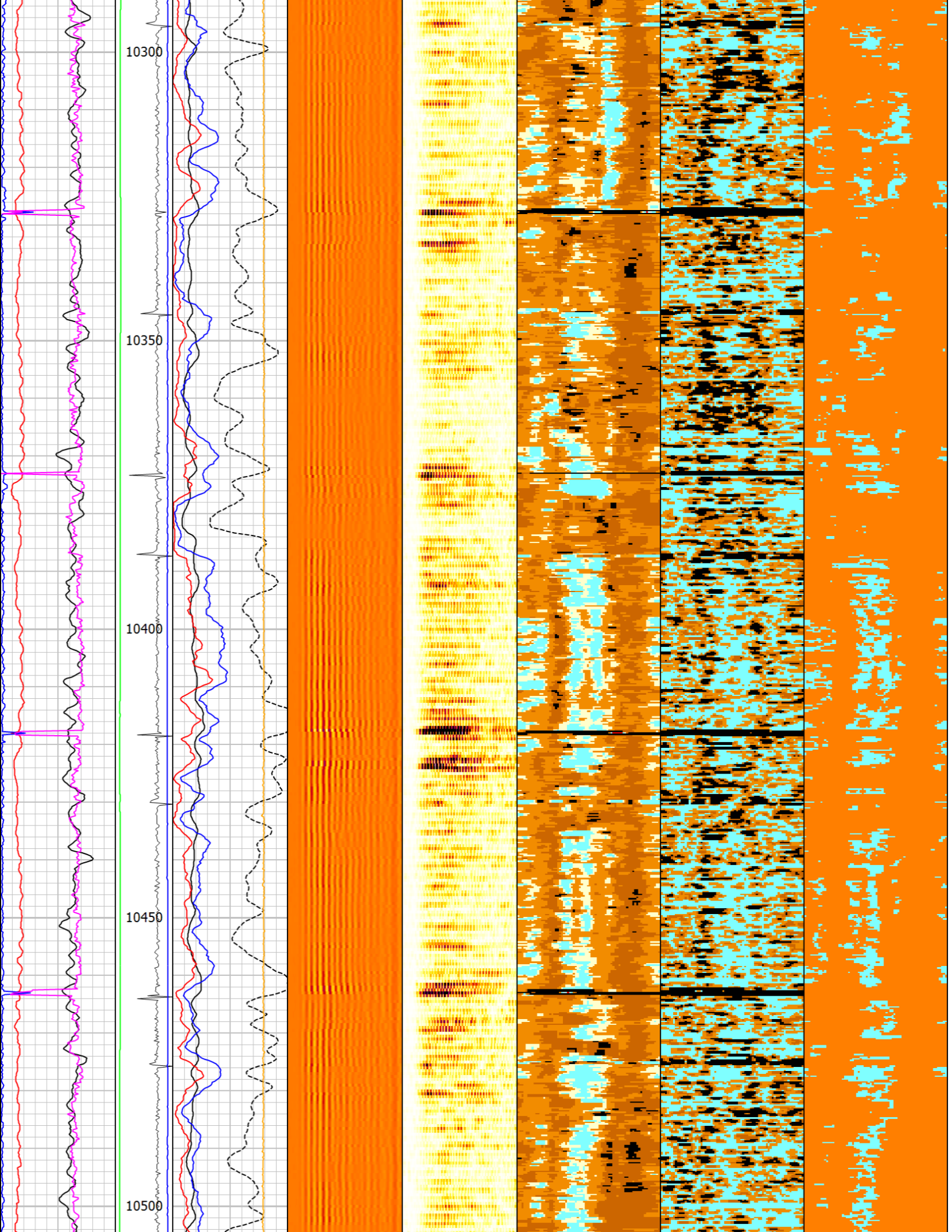


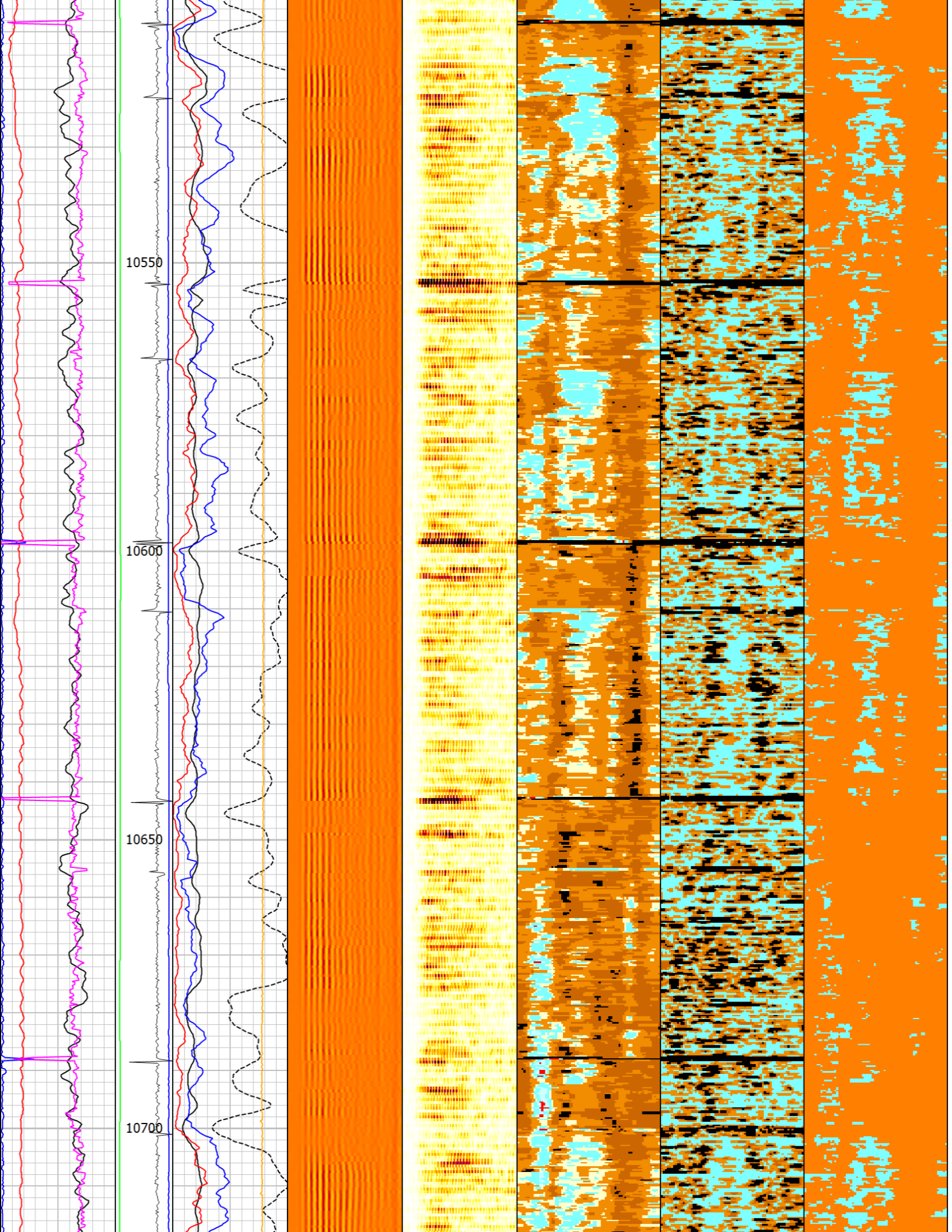


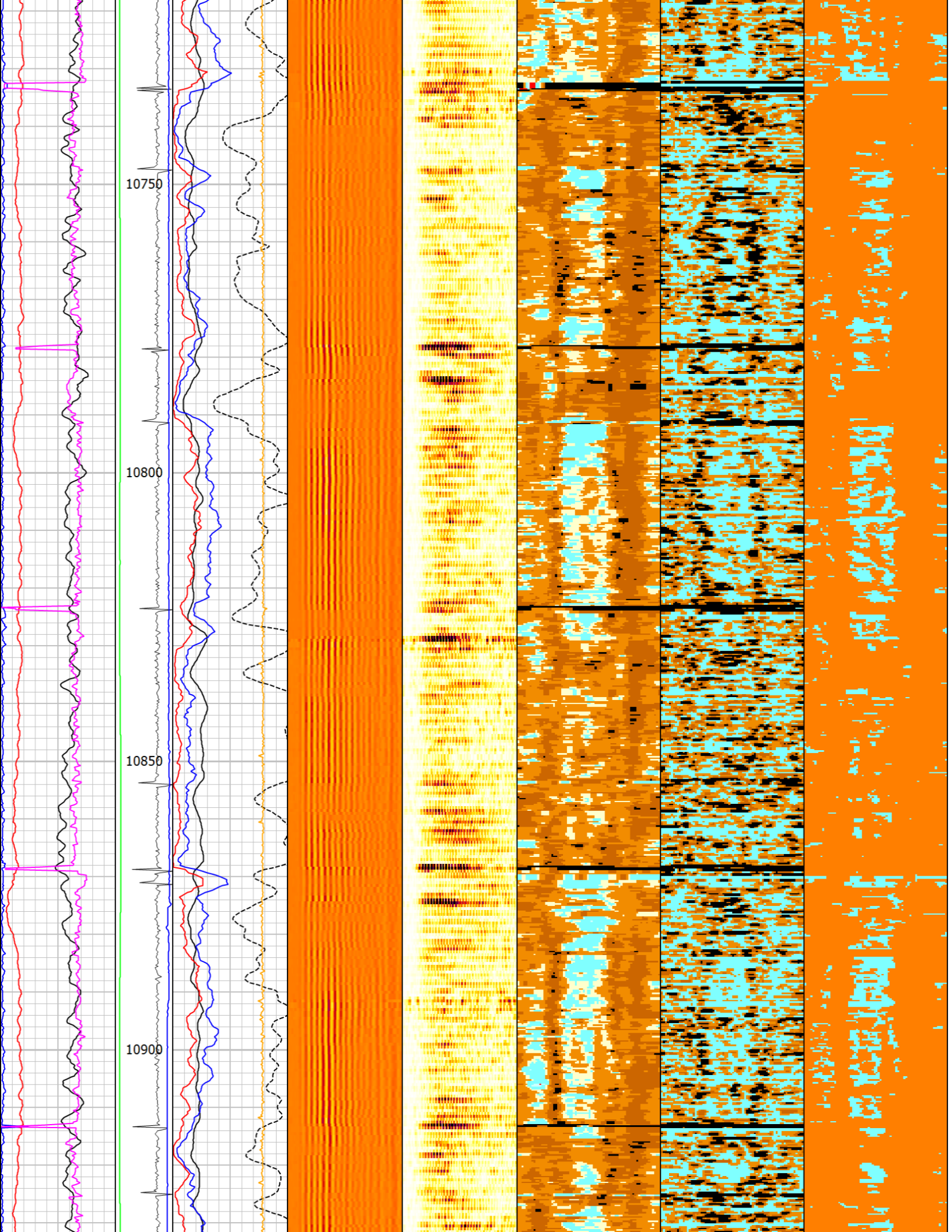


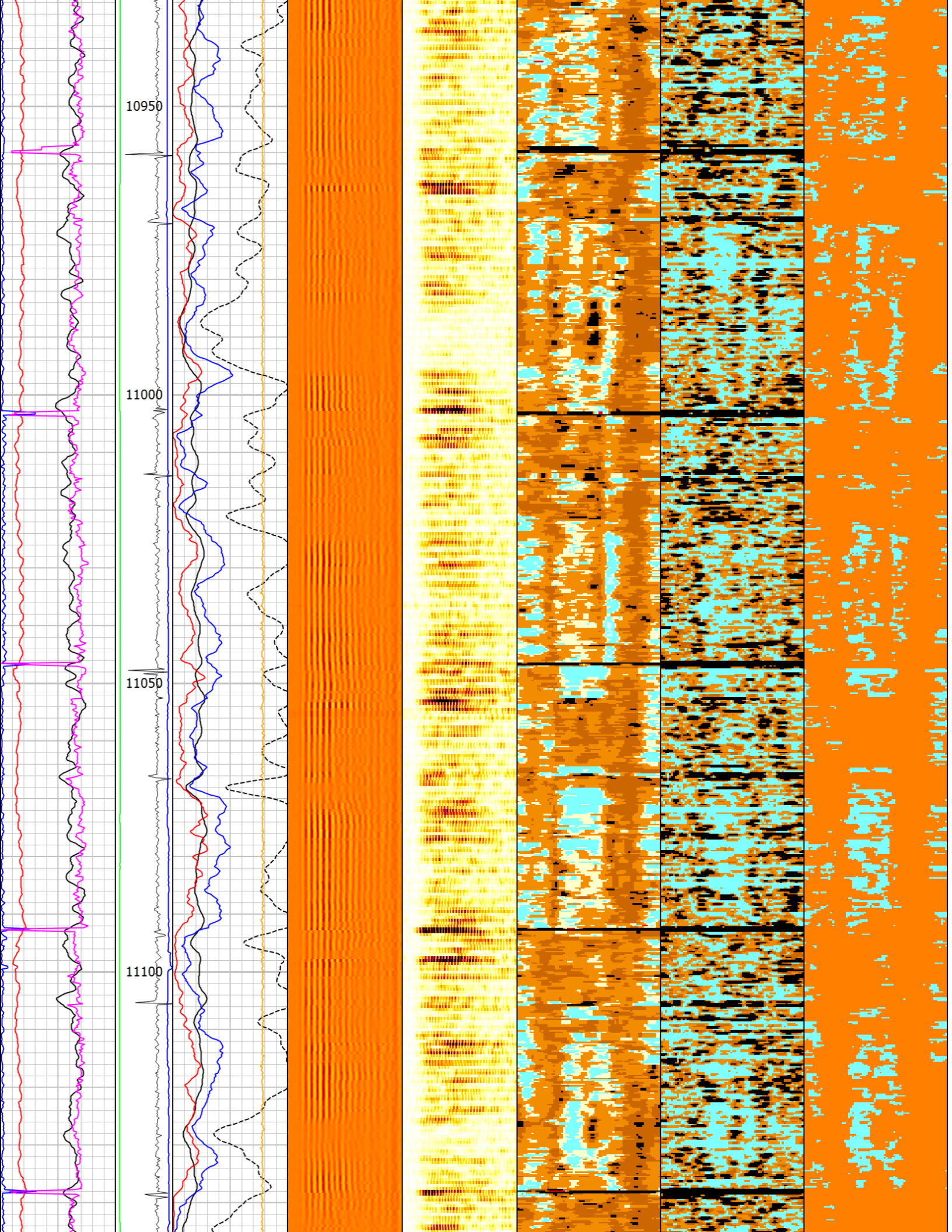


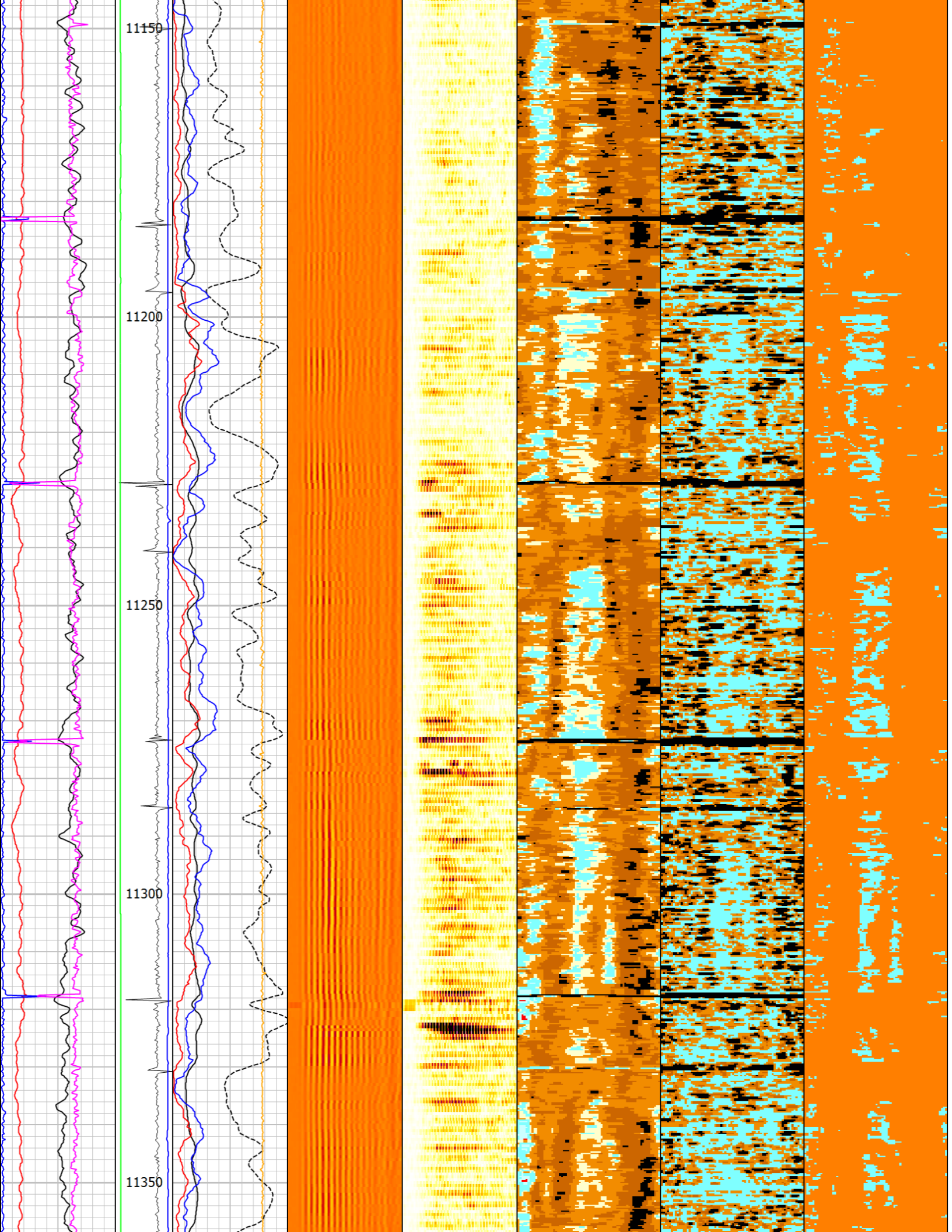


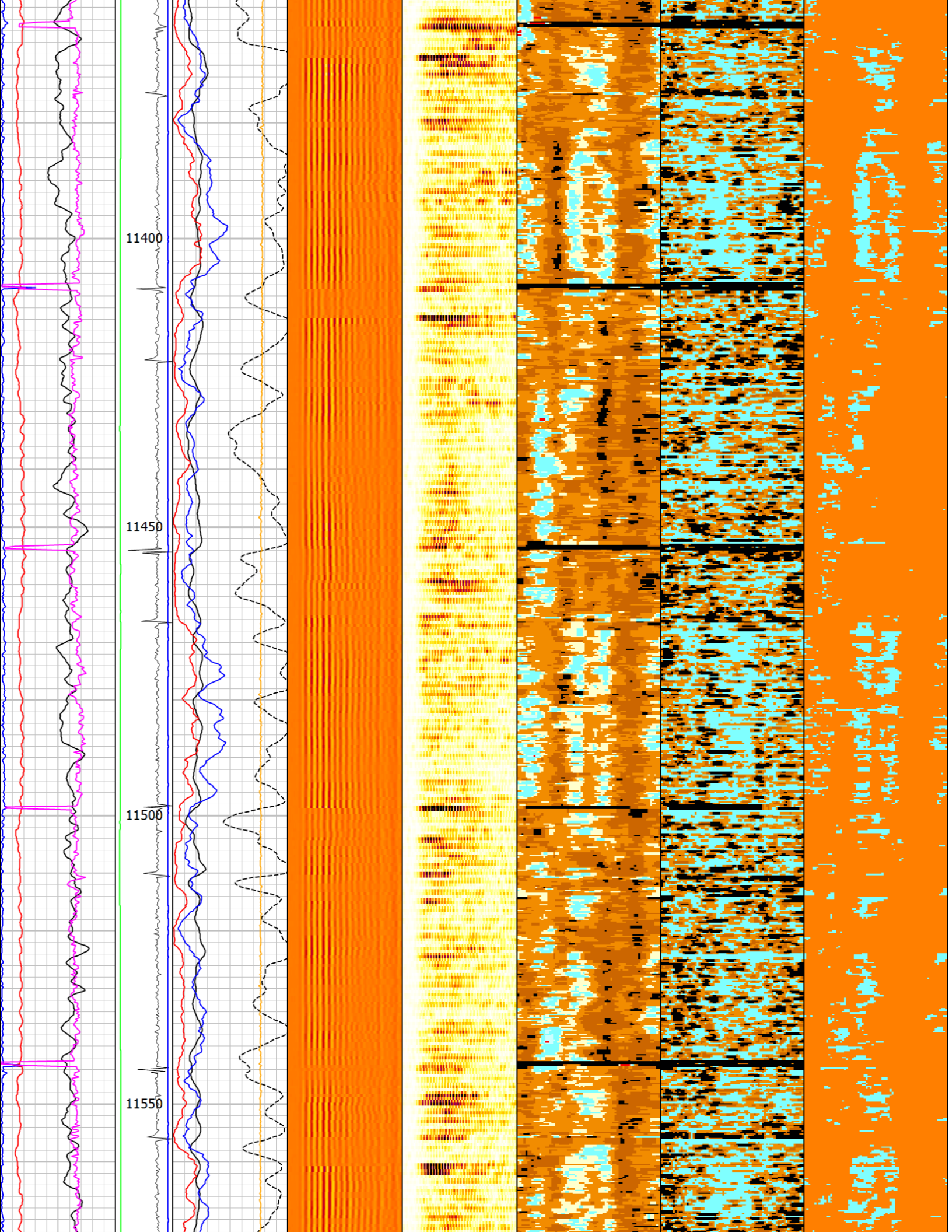



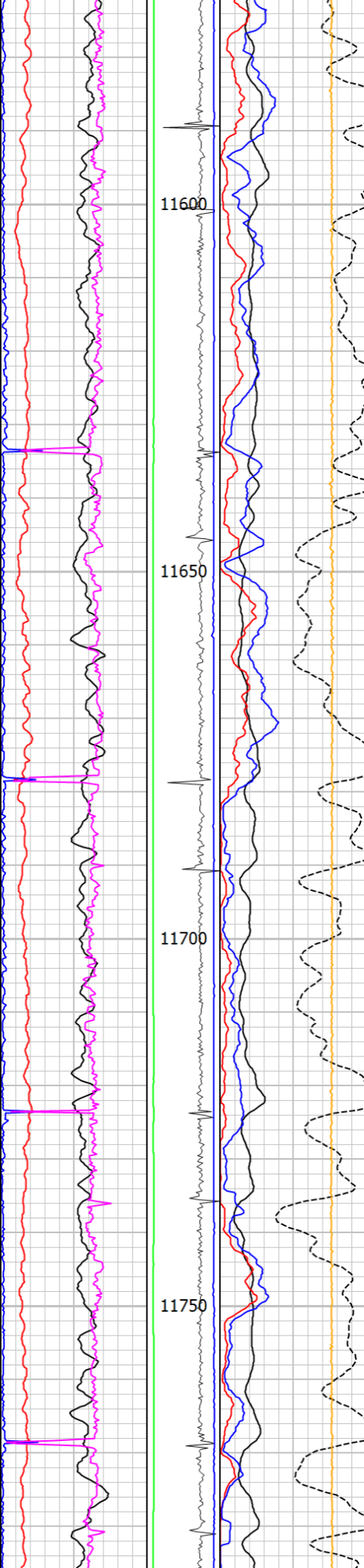



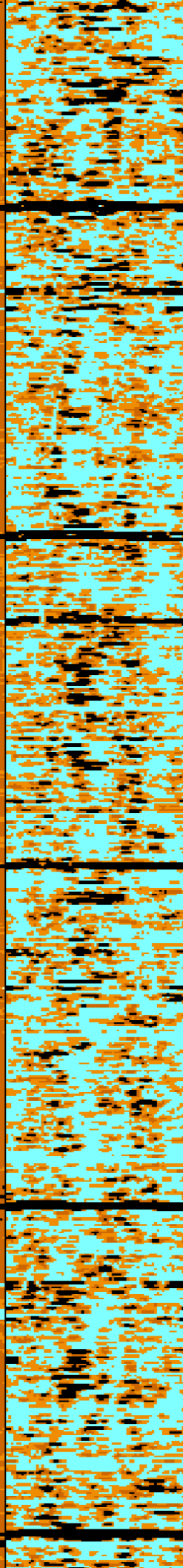
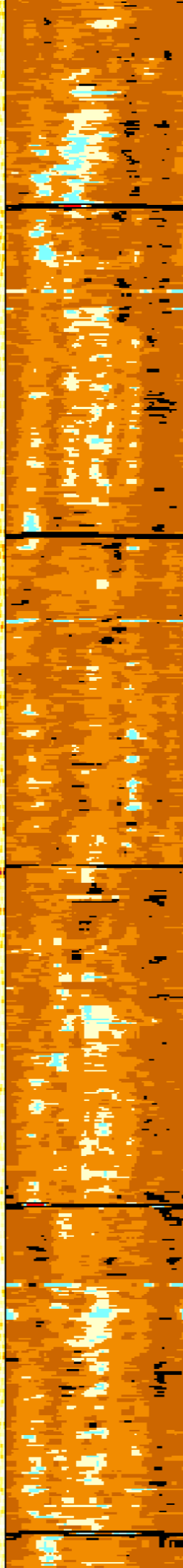
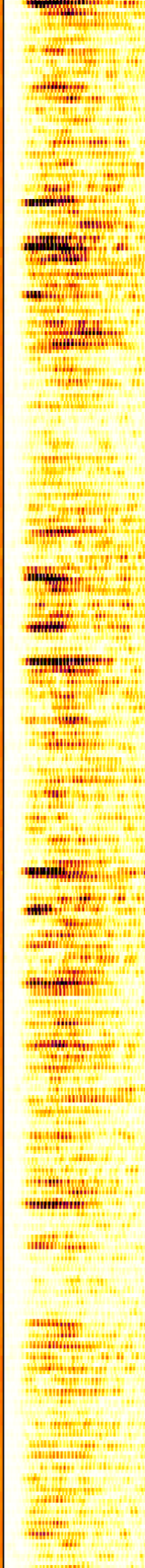
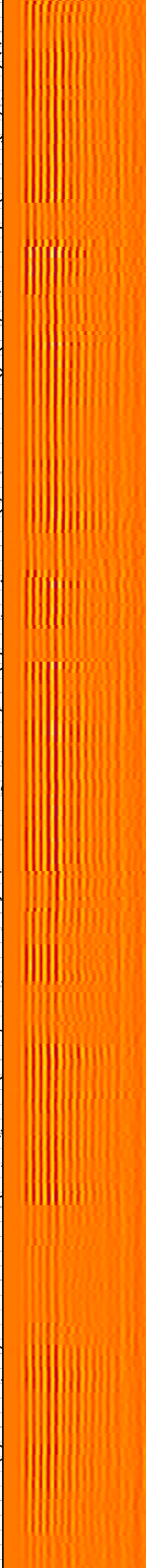
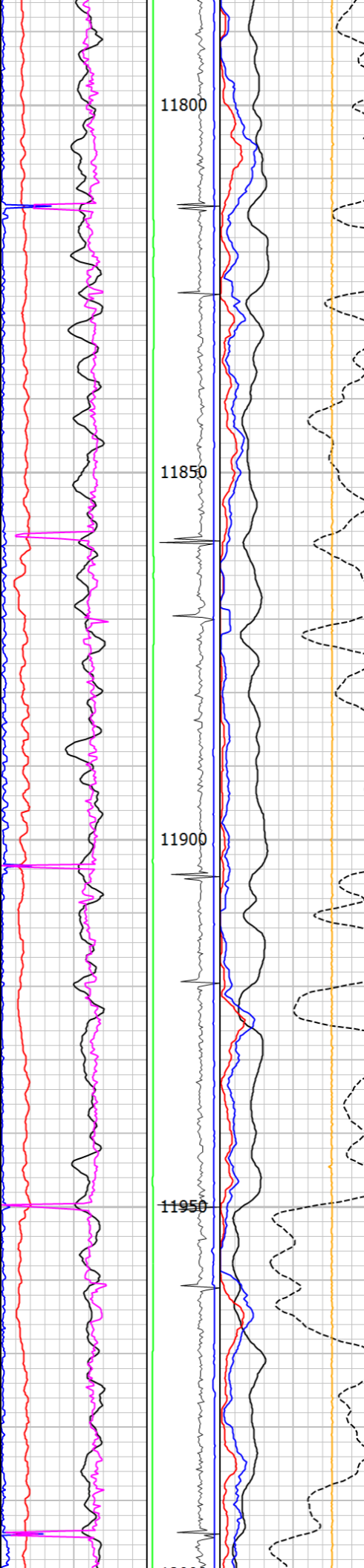


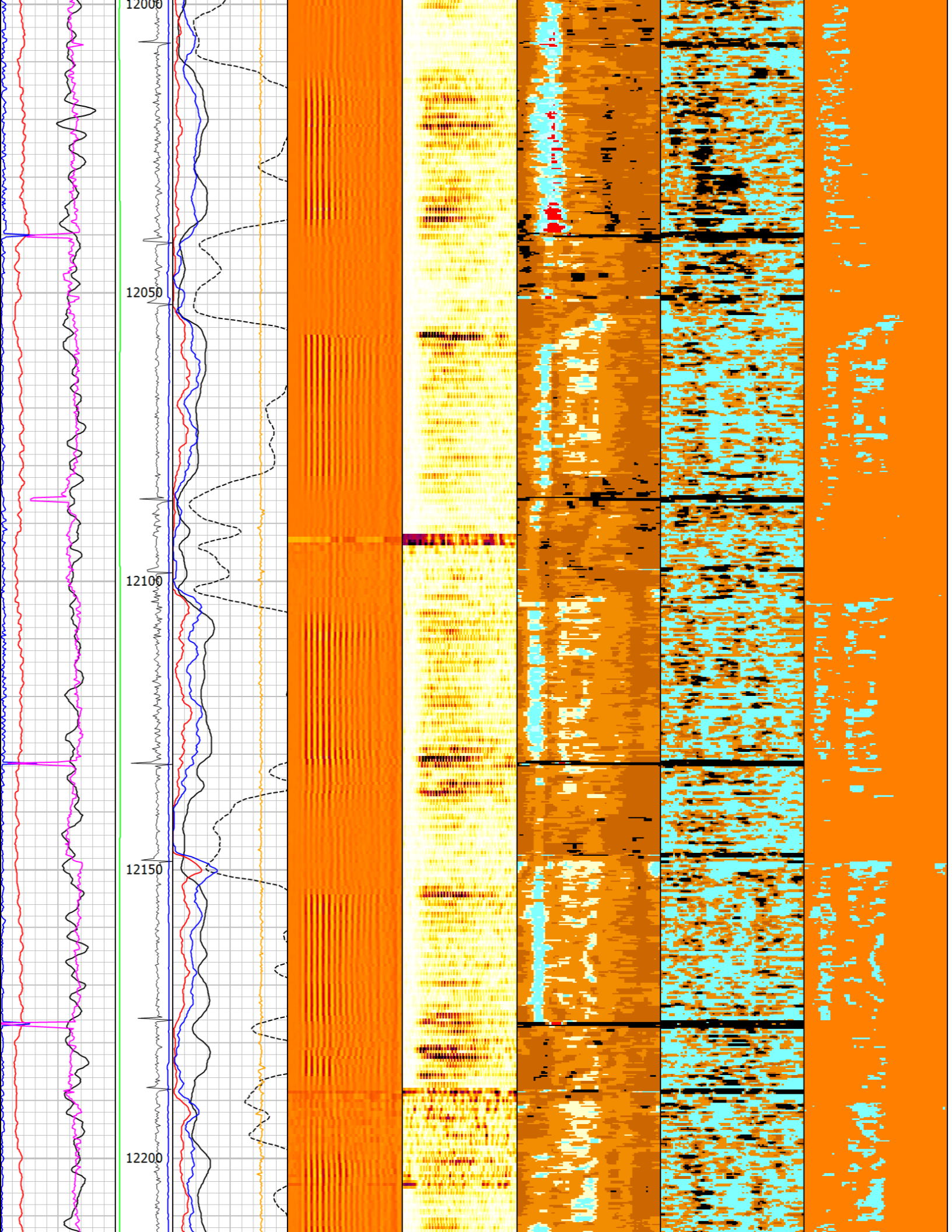


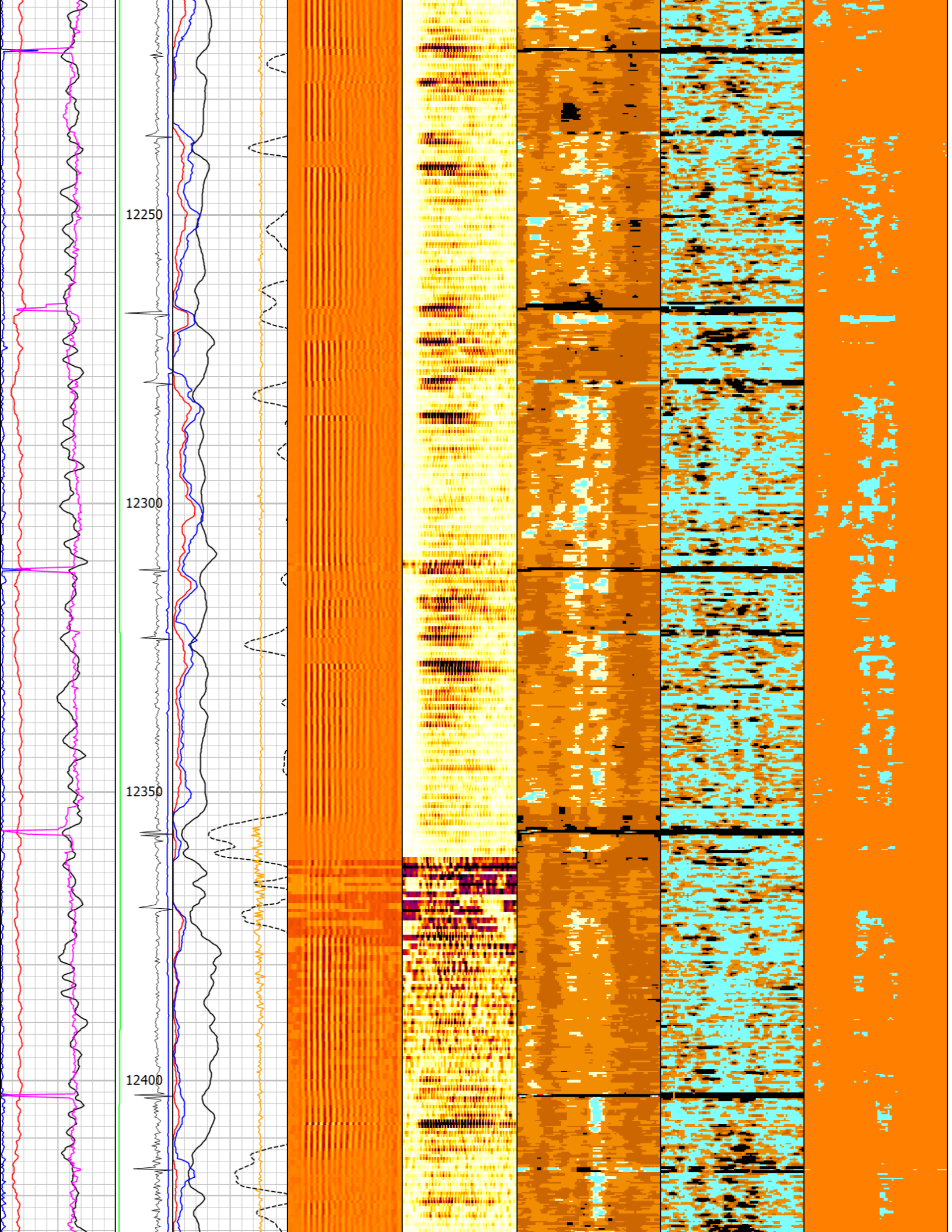


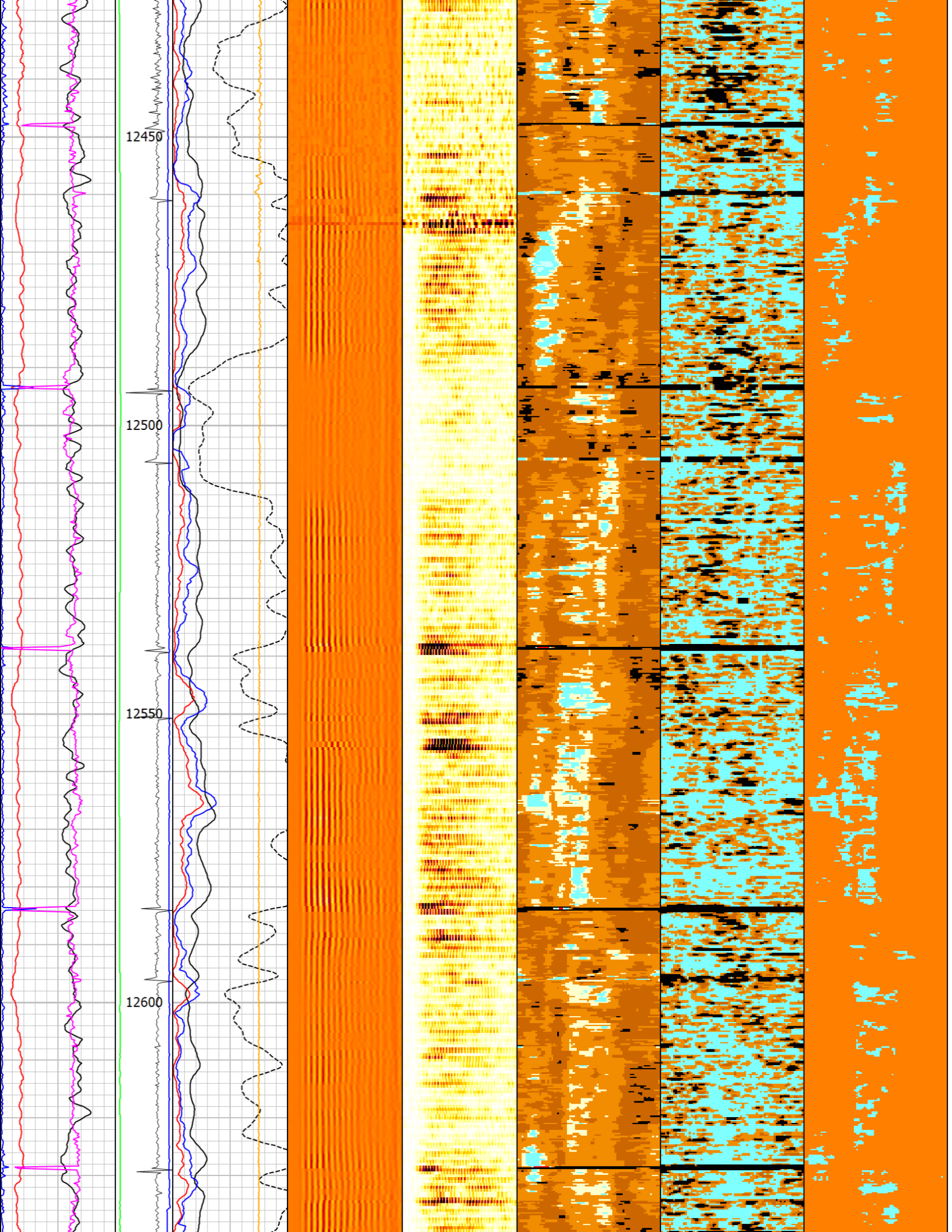


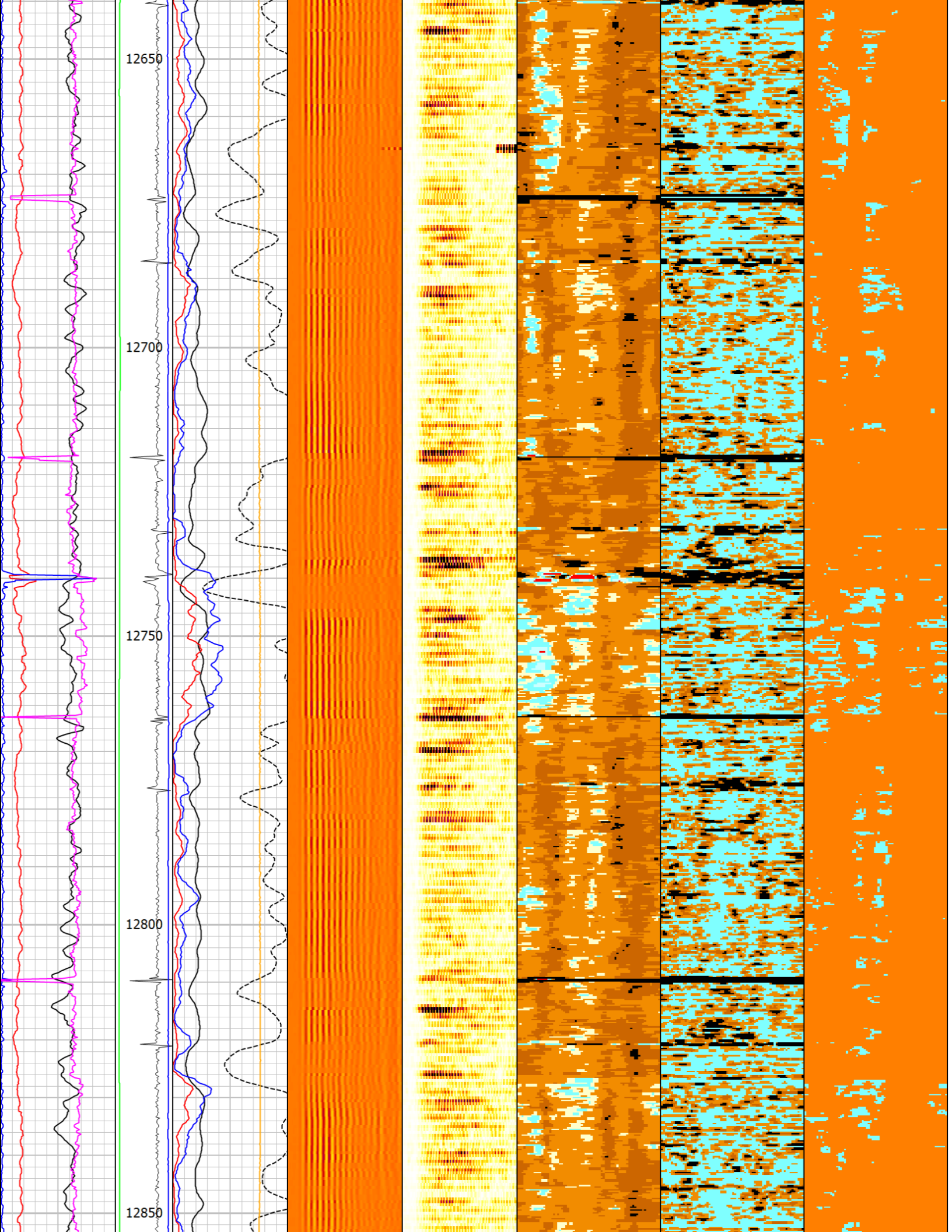


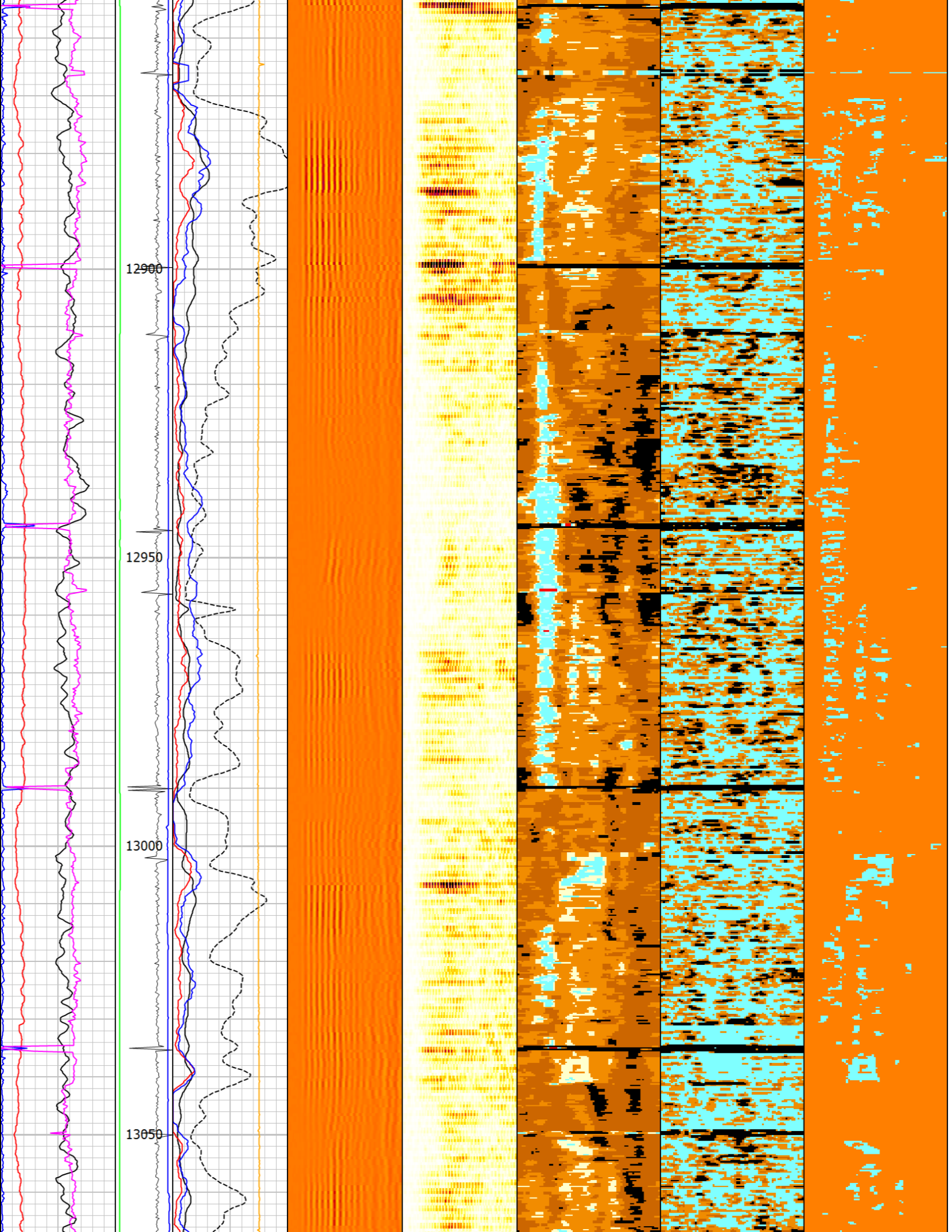


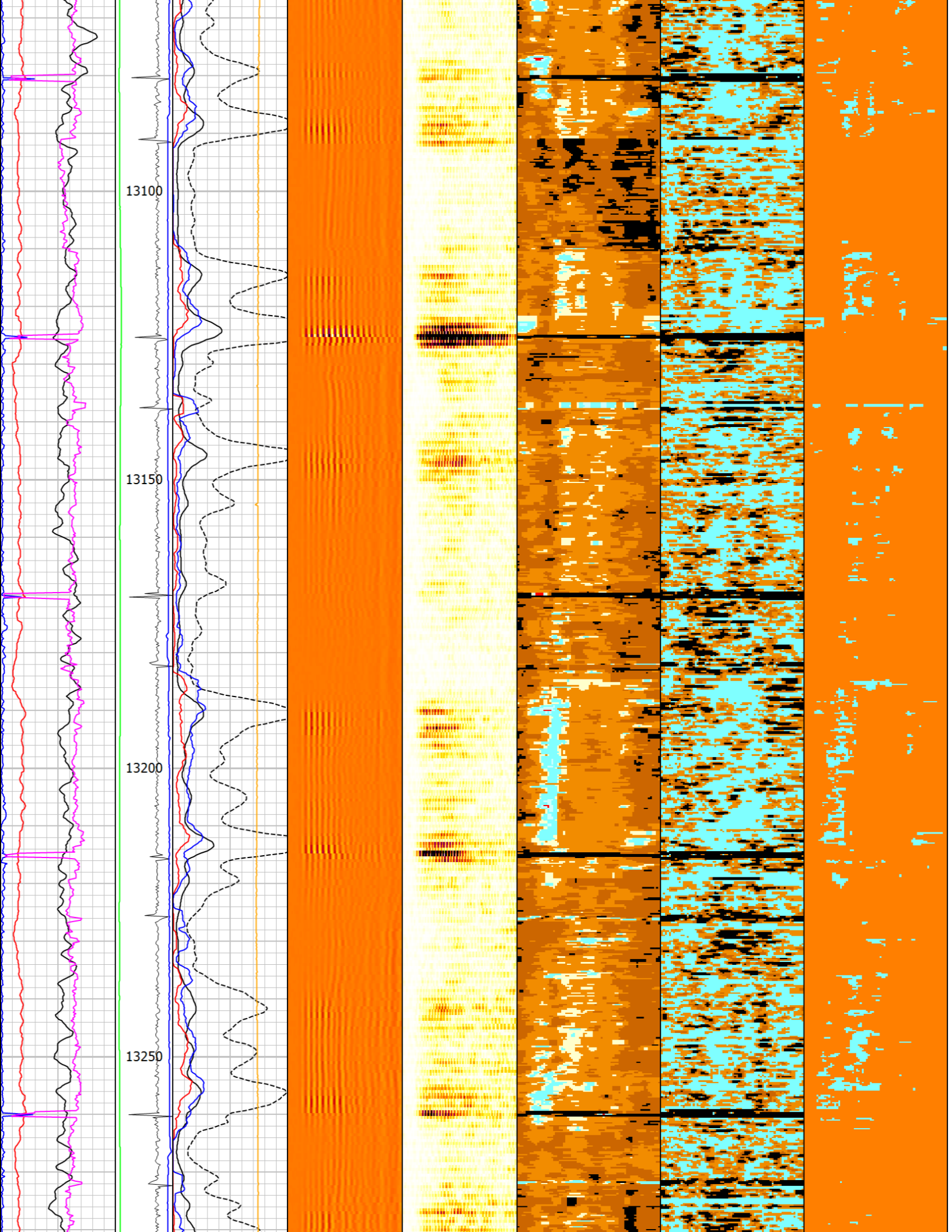


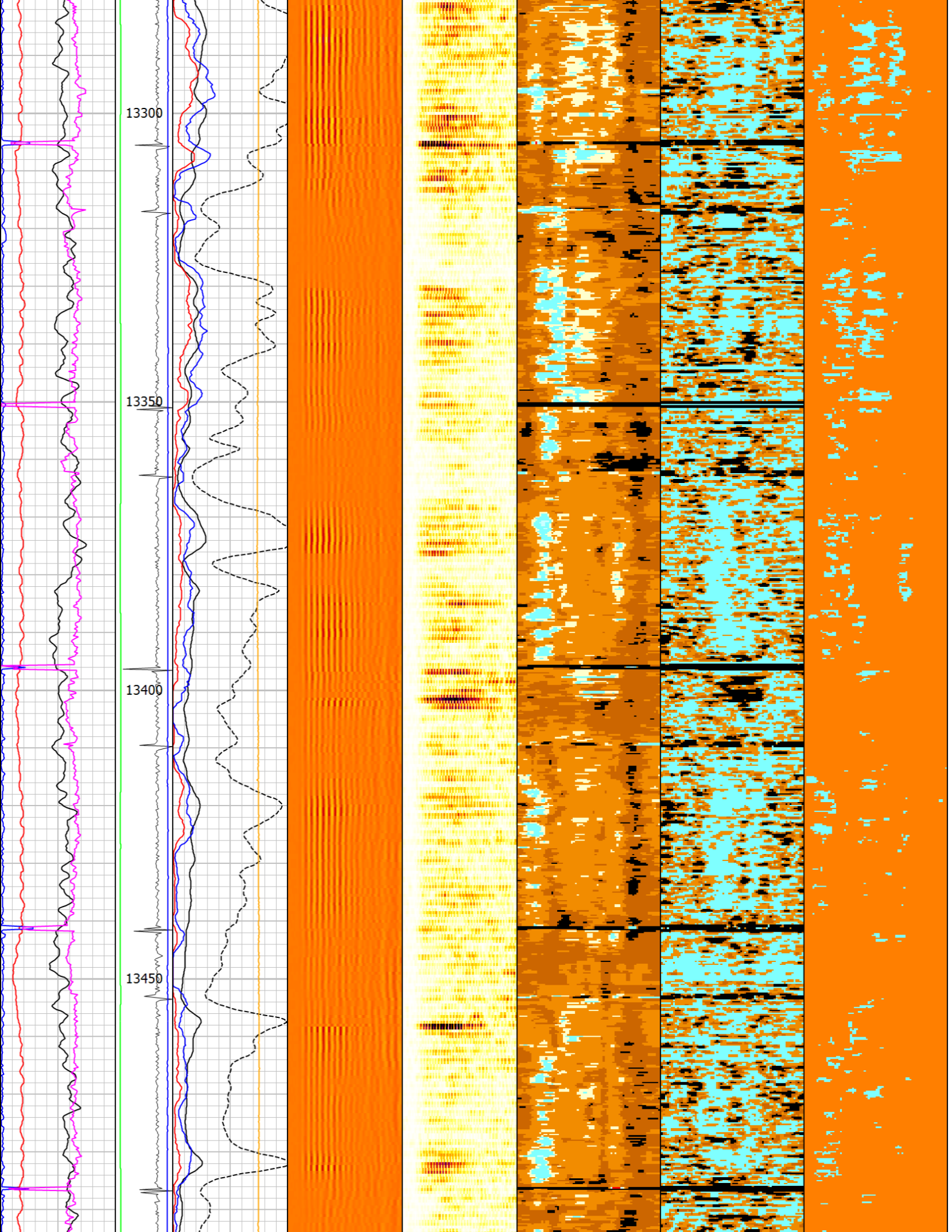


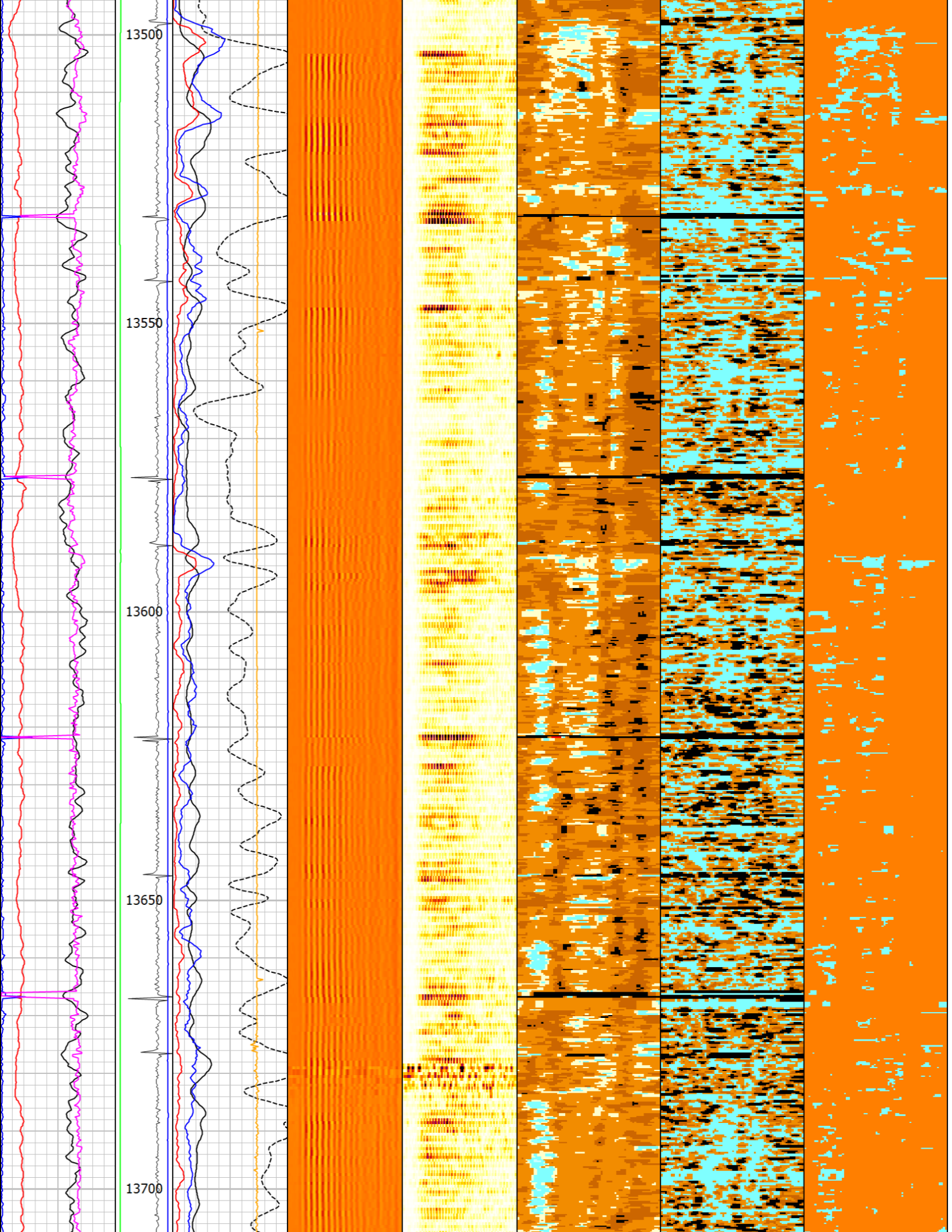


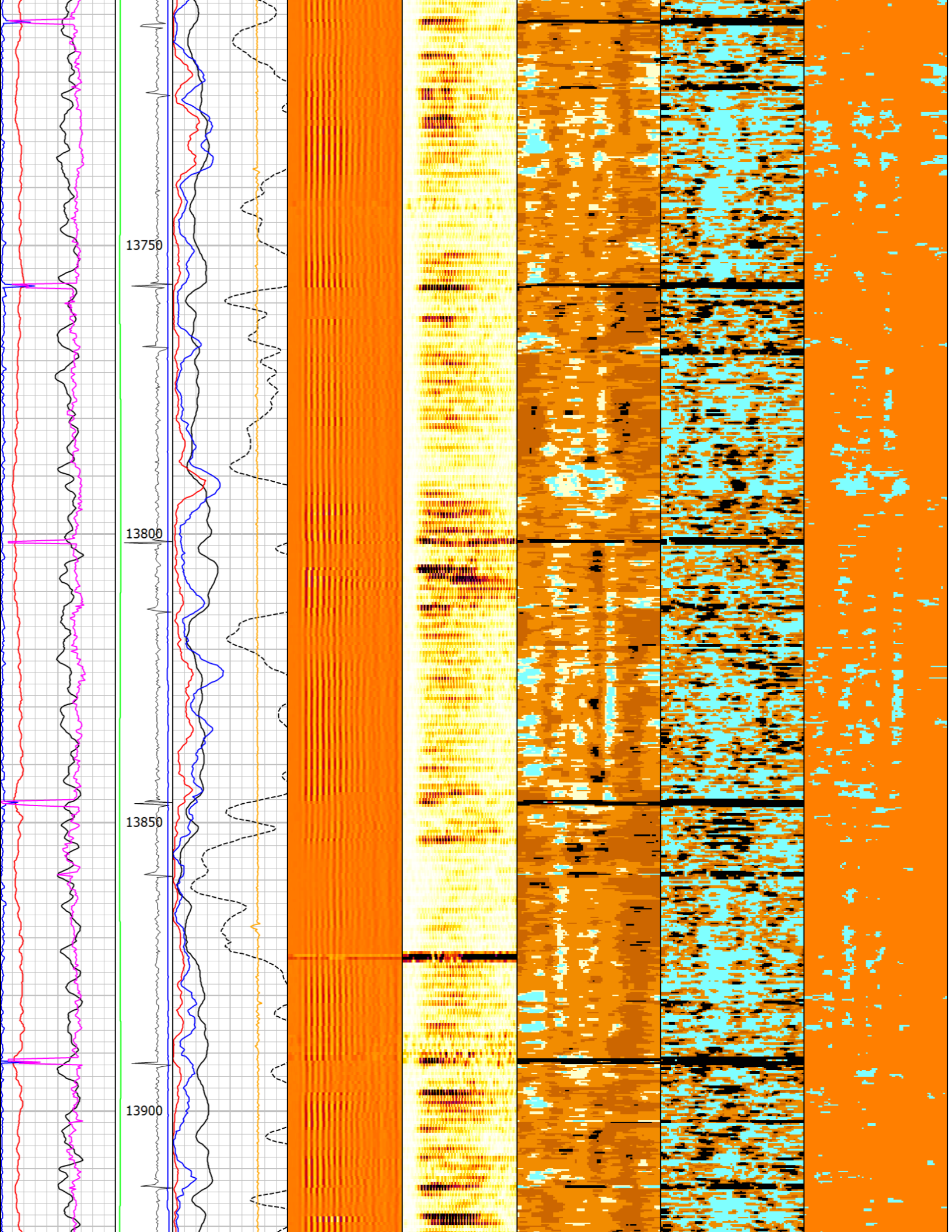


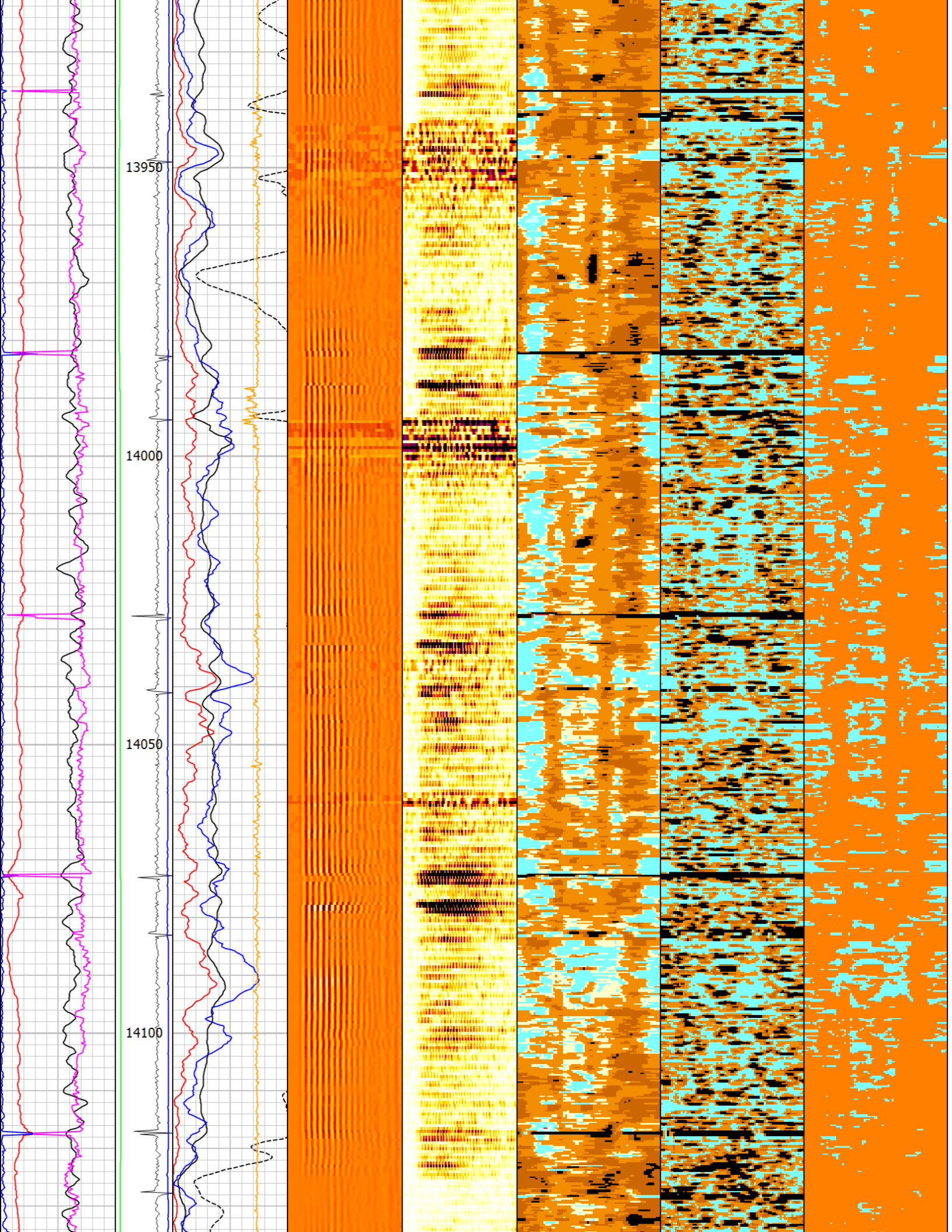


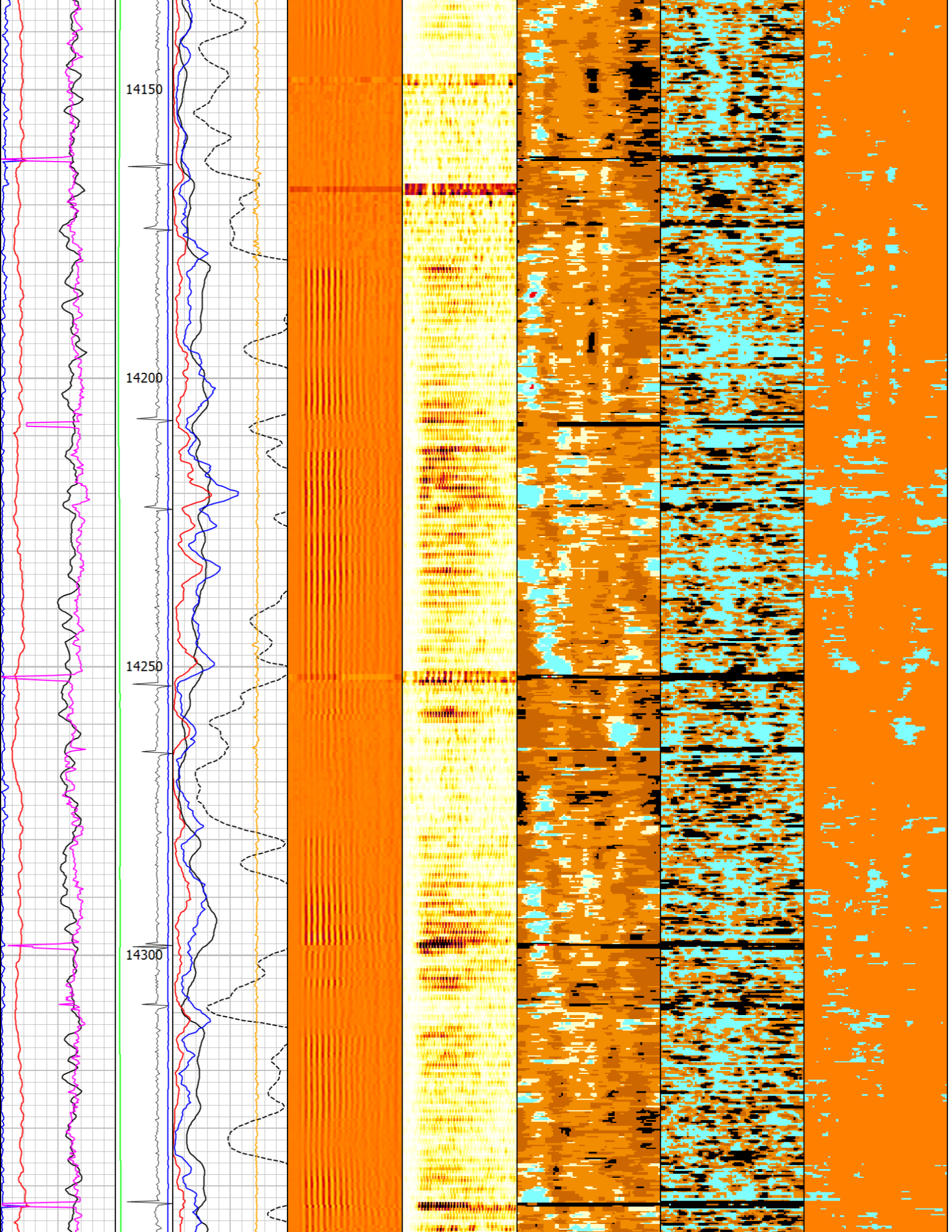


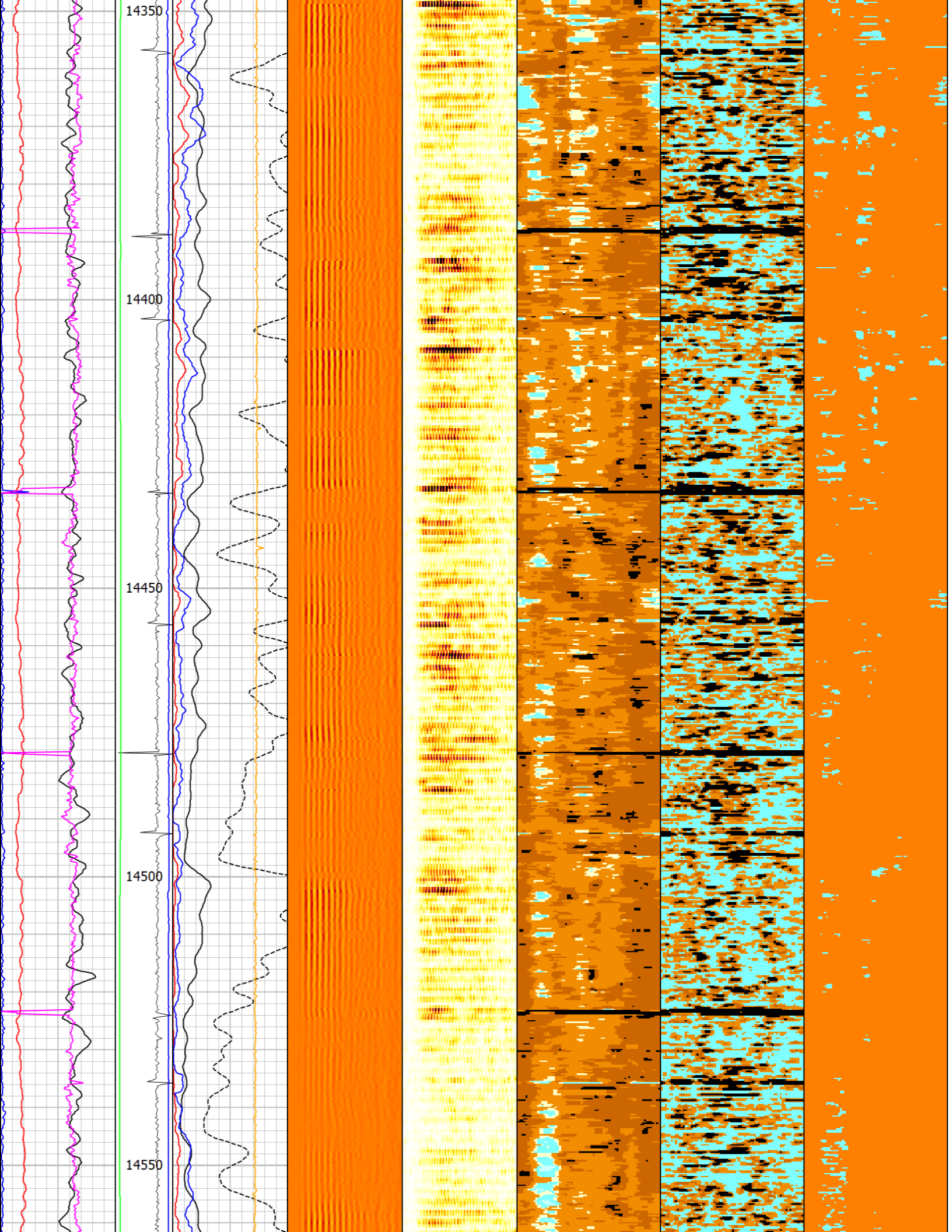


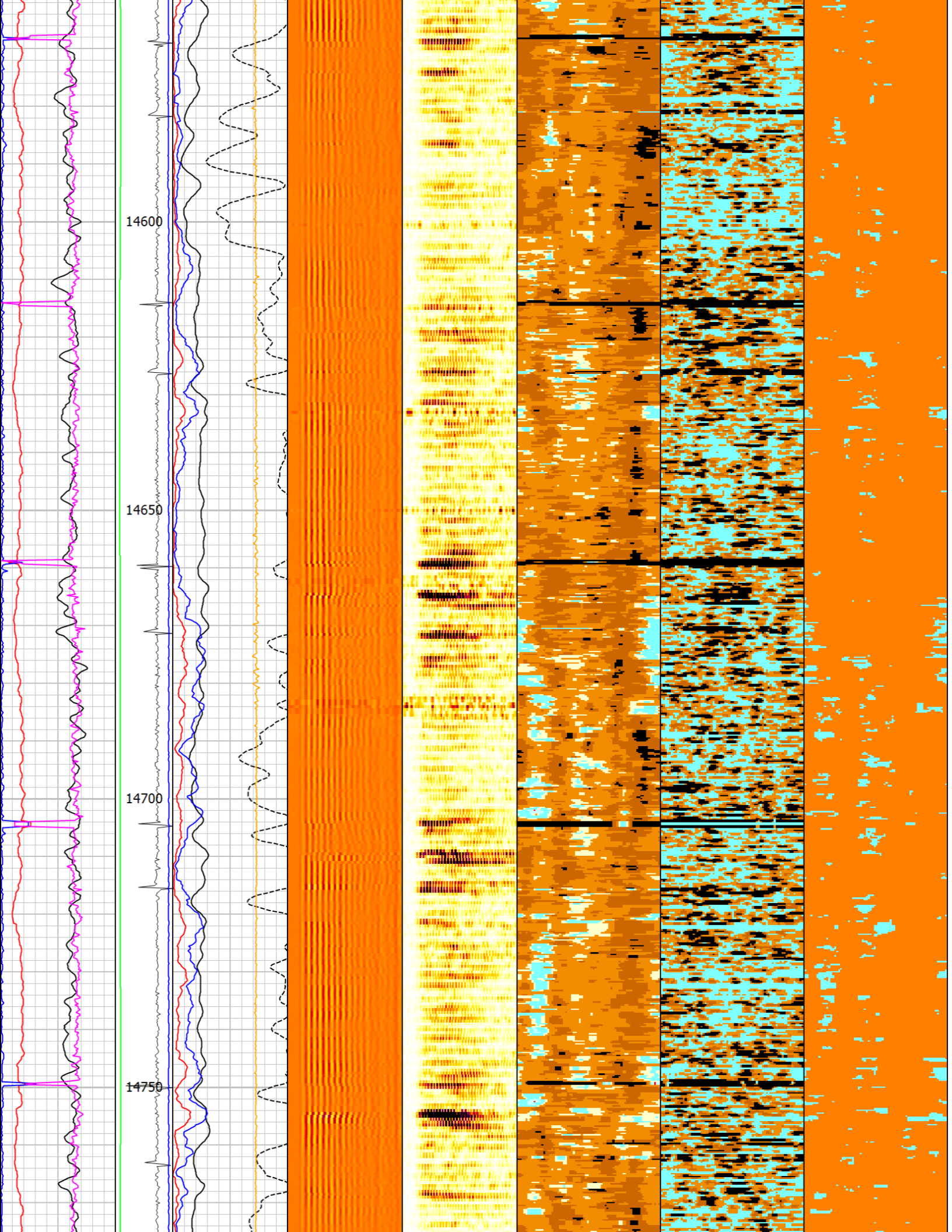


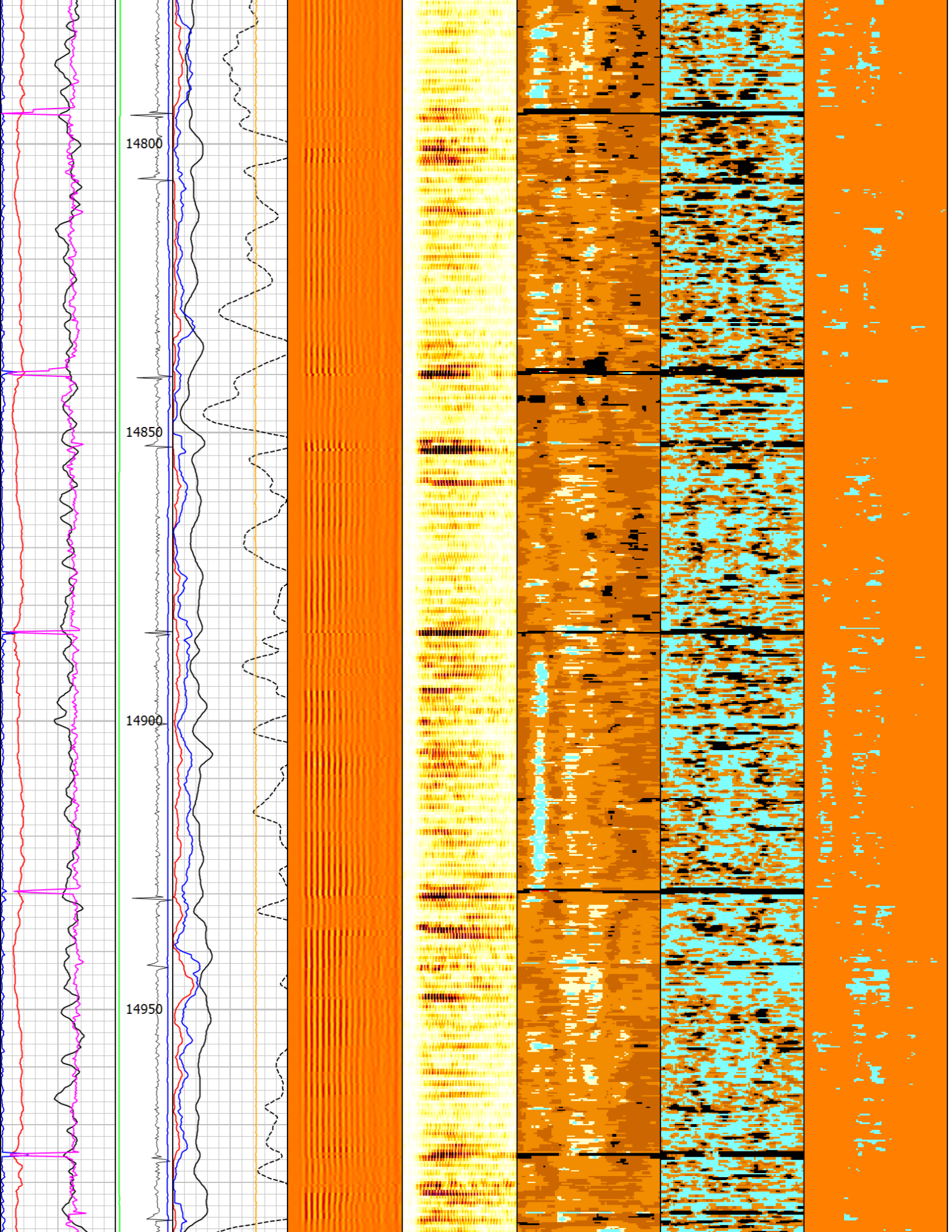


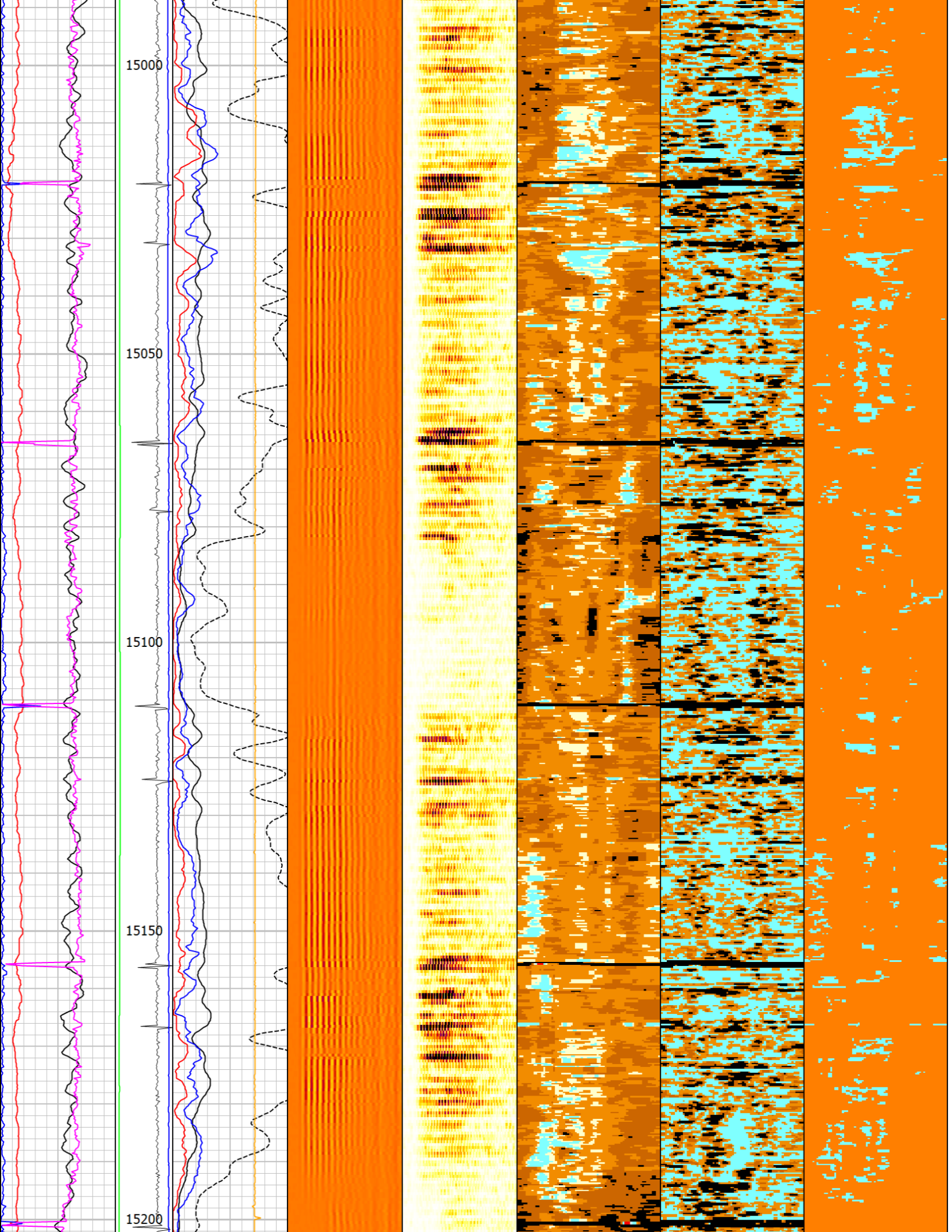



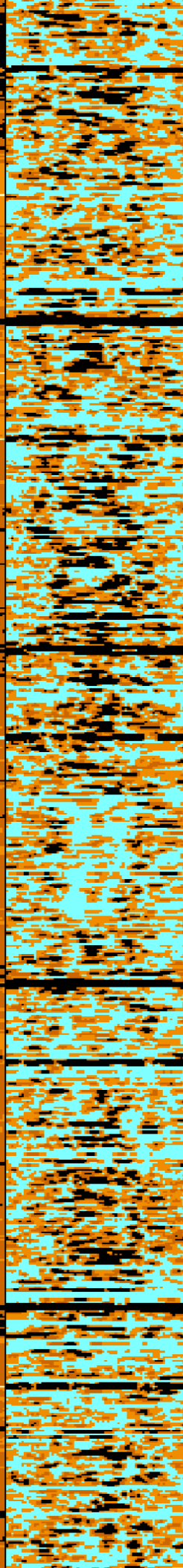

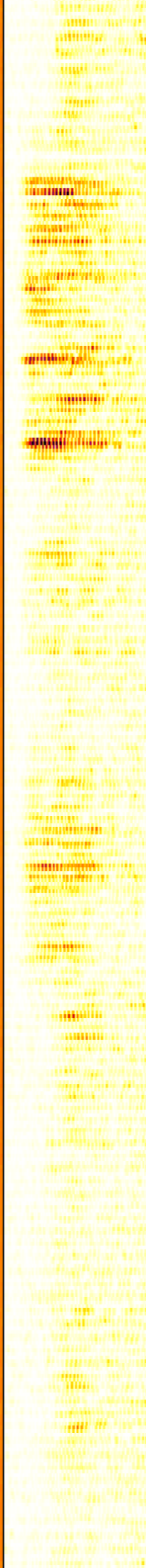
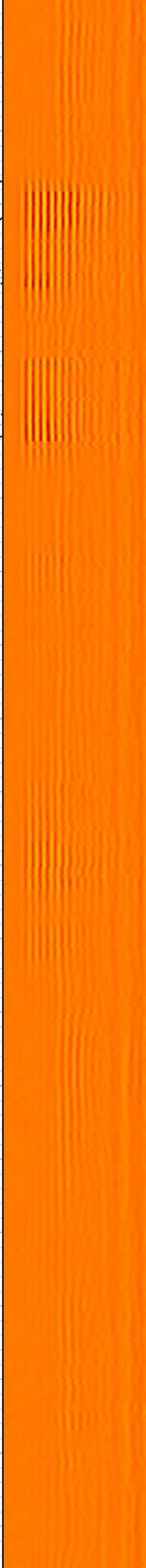
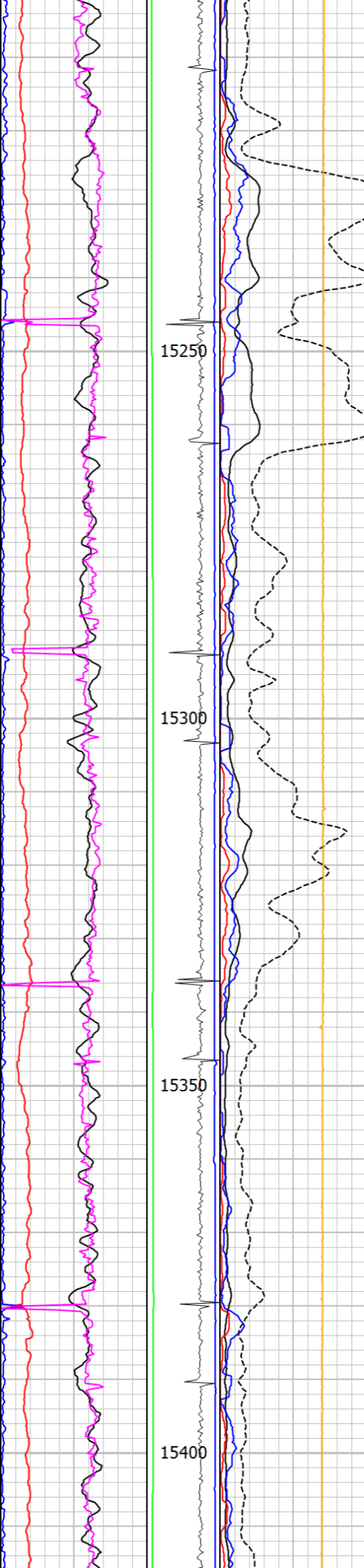


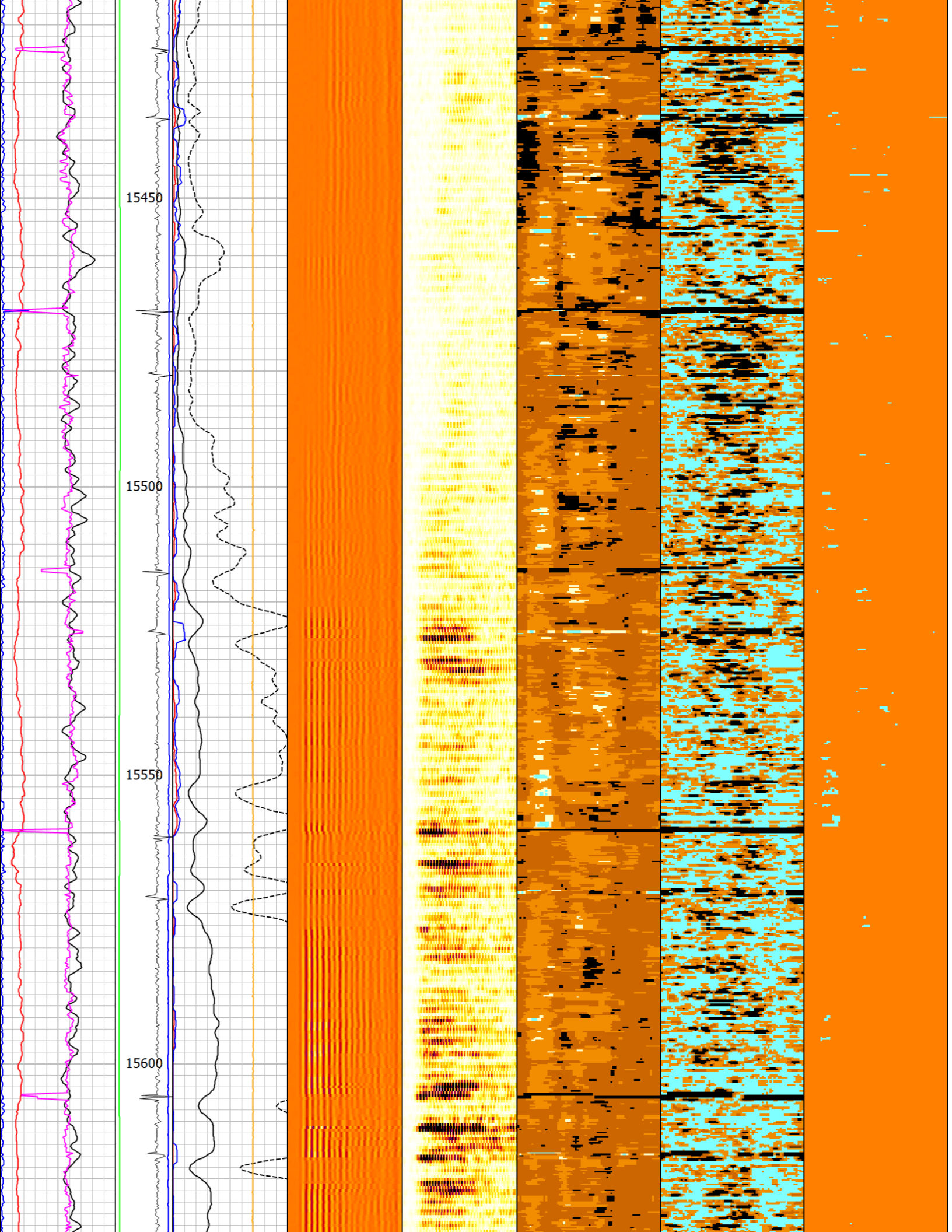


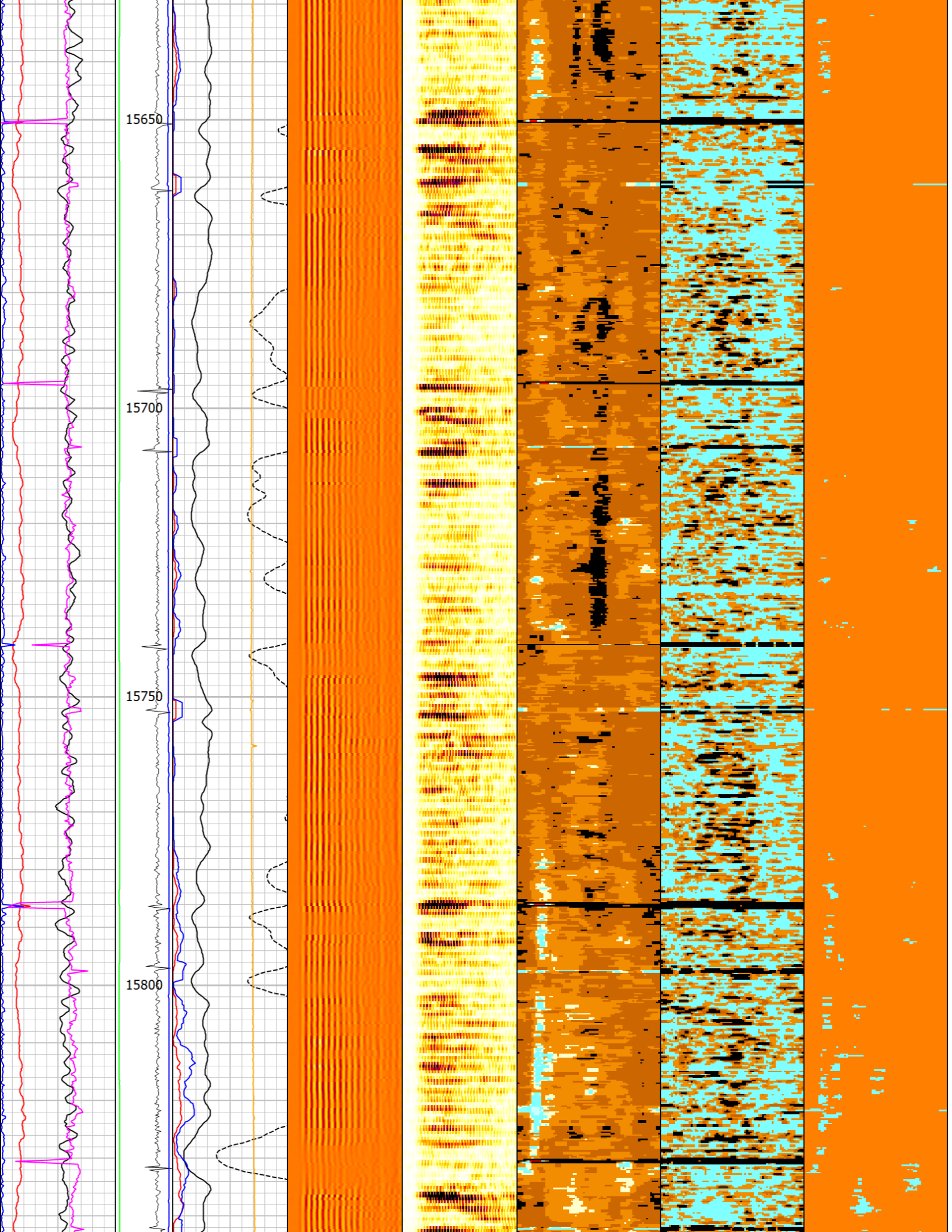


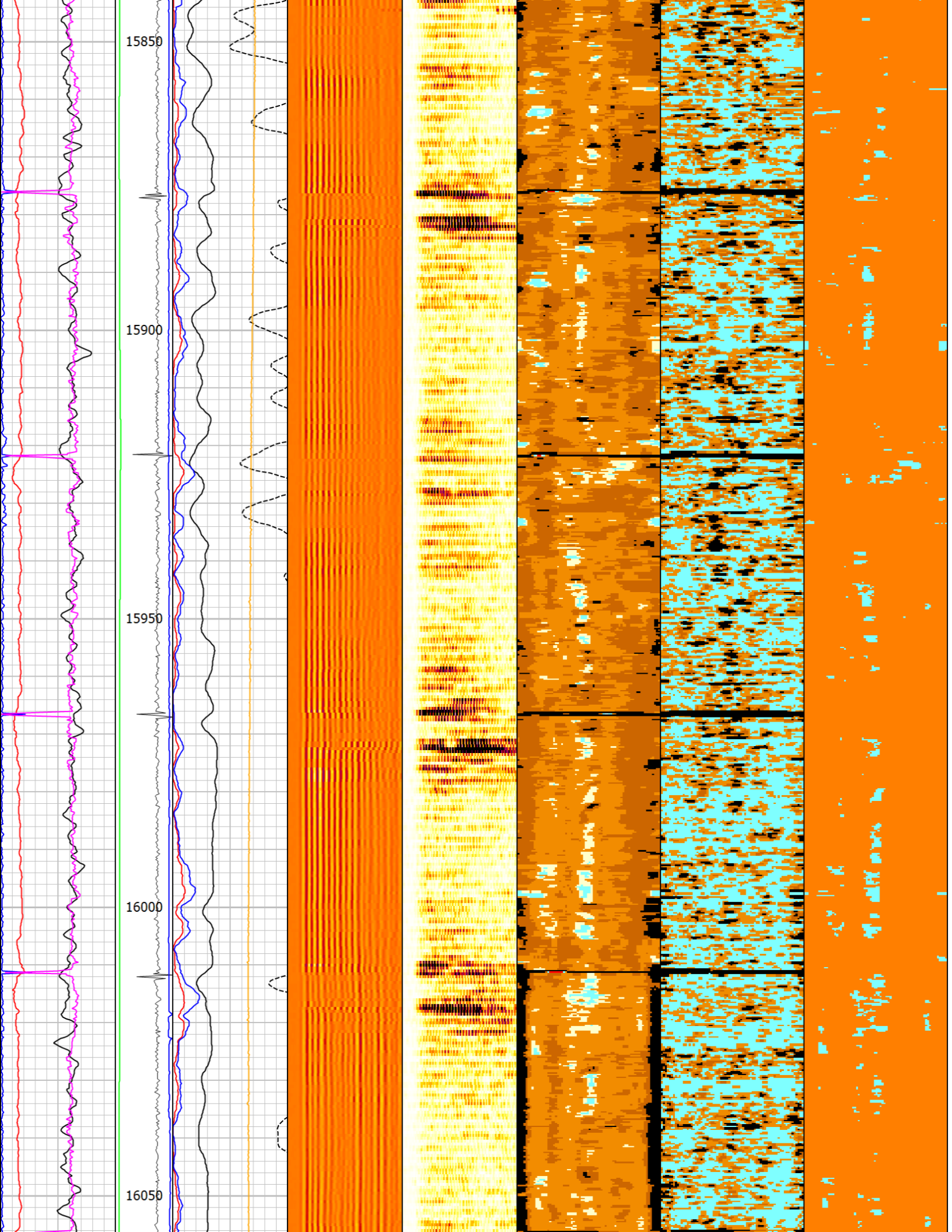


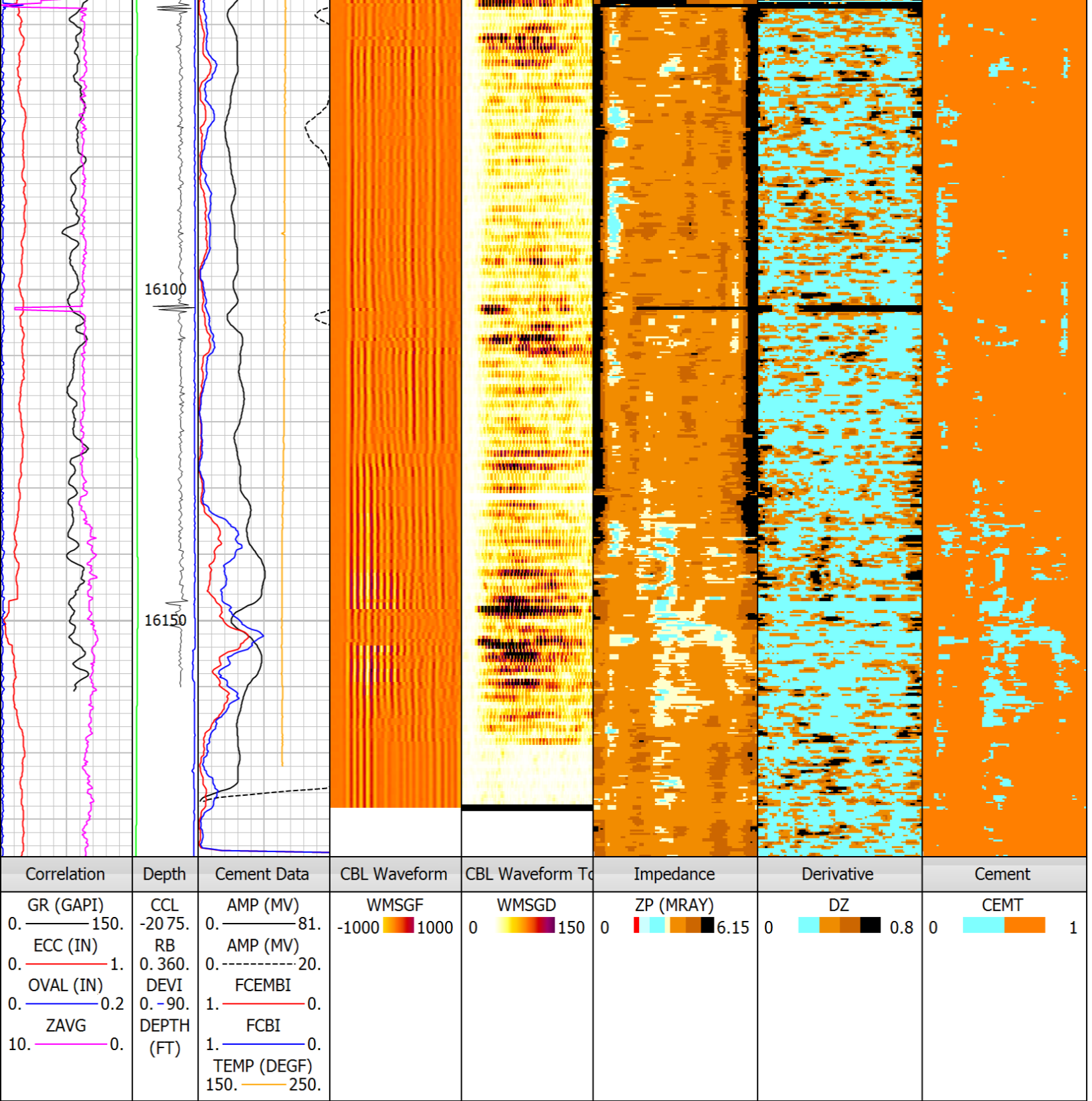












COMPANY HIGHPOINT RESOURCES
WELL CRITTER CREEK 16-5708D
FIELD HEREFORD
COUNTY WELD

STATE CO

HALLIBURTON

ADVANCED CEMENT EVALUATION

