

16

SDE\_SS\_RR\_CFM\_01

7N 80W

SDE\_SS\_RR\_01








21

10'

10'

SDE\_SS\_RR\_CFM\_01

### Map Key

-  Sample Locations
-  County Roads
-  Highways
-  Local Roads
-  Spill Area
-  Township Boundaries
-  Section Boundaries



112 High Street  
Buffalo, Wyoming 82834  
855.684.5891

[www.absarokasolutions.com](http://www.absarokasolutions.com)

SDE.CO.0171.22

### Ray Ranch 1-16H Project Location Map

Jackson County, Colorado

Scale:1:800

0 65 130 260 Feet

Coordinate System: WGS 1984 UTM Zone 13N

N



Date: 3/18/2019

Appendix: B