Radial Cement Bond
Gamma Ray
Casing Collar Log

RELIANCE OILFIELD SERVICES

Company	TEP Rocky Mountain LLC
Well	Clough NR 344-3
Field	Rulison
County	Garfield
State	Colorado

Company TEP Rocky Mountain LLC

Well Clough NR 344-3

Field Rulison

County Garfield State Colorado

Location: API #: 05-045-23917

SEC 3 TWP 6S RGE 94W

Other Services

--

Permanent Datum	Ground Level	Elevation	6719.1'
Log Measured From	Kelly Bushing		24 FT
Drilling Measured From	Kelly Bushing		

Elevation

K.B. 6743.1'
D.F. 6742.1'
G.L. 6719.1'

Date	18-DEC-2018		
Run Number	One		
Depth Driller	10715 FT		
Depth Logger	10654 FT		
Bottom Logged Interval	10640 FT		
Top Log Interval	Surface		
Open Hole Size	8.750"		
Type Fluid	Water		
Density / Viscosity	8.34 lb/gal		
Max. Recorded Temp.	249°F		
Estimated Cement Top	See Log		
Time Well Ready	ROA		
Time Logger on Bottom	14:45		
Equipment Number	HD-0359		
Location	Grand Junction, CO		
Recorded By	Z. Fisher		
Witnessed By	Dustin Welsh		

Borehole Record			Tubing Record			
Run Number	Bit	From	To	Size	Weight	From	To

Casing Record	Size (in)	Wgt (lbs/Ft)	Grade	Top	Bottom
Surface Casing	9 5/8	36	J-55	Surface	1114 FT
Intermediate #1	4 1/2	11.6	P-110	Surface	10674 FT
Intermediate #2					
Liner					

<<< Fold Here >>>

All interpretations are opinions based on inferences from electrical or other measurements and we cannot and do not guarantee the accuracy or correctness of any interpretation, and we shall not, except in the case of gross or willful negligence on our part, be liable or responsible for any loss, costs, damages, or expenses incurred or sustained by anyone resulting from any interpretation made by any of our officers, agents or employees. These interpretations are also subject to our general terms and conditions set out in our current Price Schedule.

Comments

Log ran as per customer request
Depth referenced to Kelly Bushing at 24 FT
Marker Joint Logged from 6549-6570 FT
Log ran from 10640 FT to Surface
Recorded with 0 PSI Surface Induced Pressure

Thank you for choosing Reliance Oilfield Services, LLC!

RELIANCE OILFIELD SERVICES

Main Pass

Recorded With 0 PSI Surface Induced Pressure

Database File	tep_clough nr 344-3_rbl\tep_clough nr 344-3_rbl_12-18-18.db
Dataset Pathname	main.1
Presentation Format	ros_rbt004_tep
Dataset Creation	Wed Dec 19 15:39:43 2018
Charted by	Depth in Feet scaled 1:240

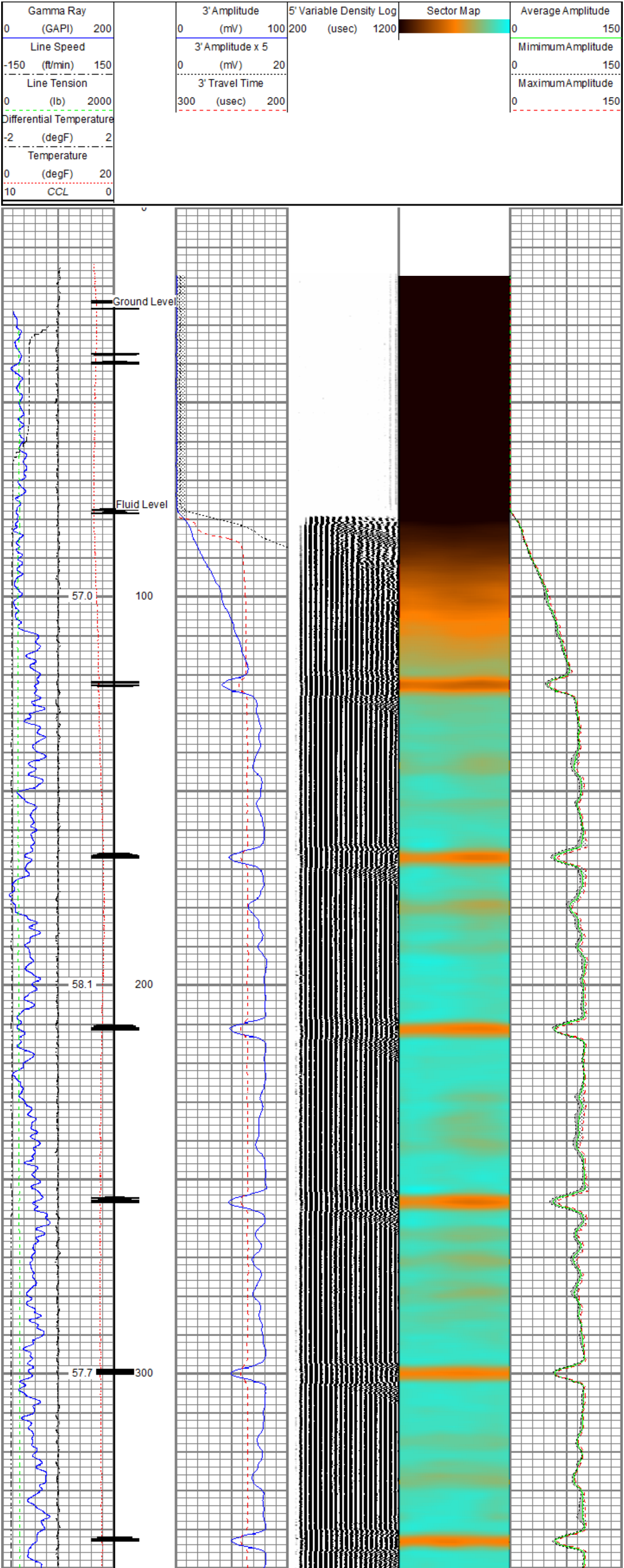

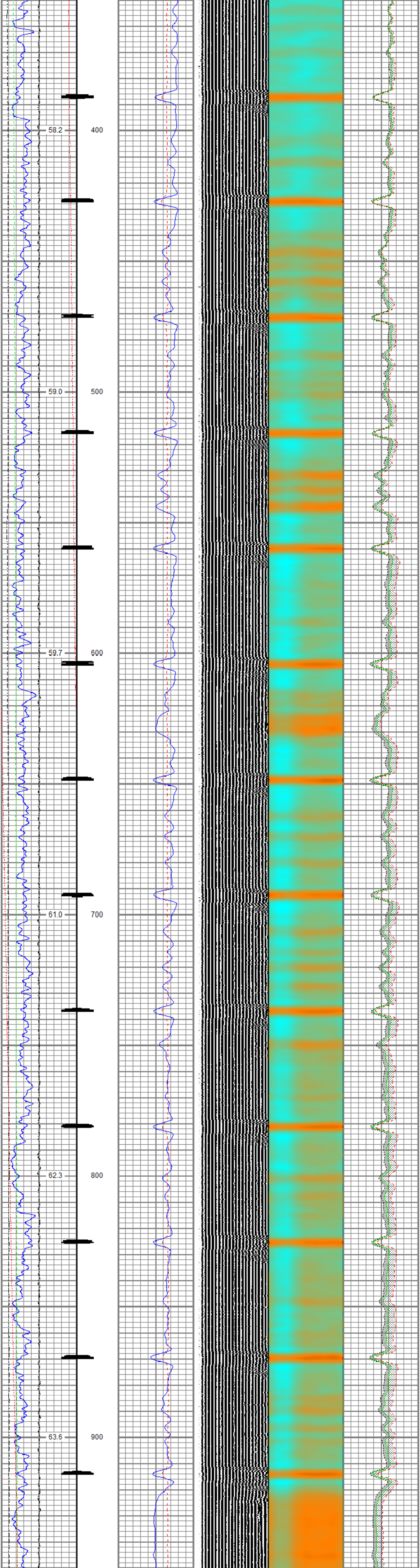

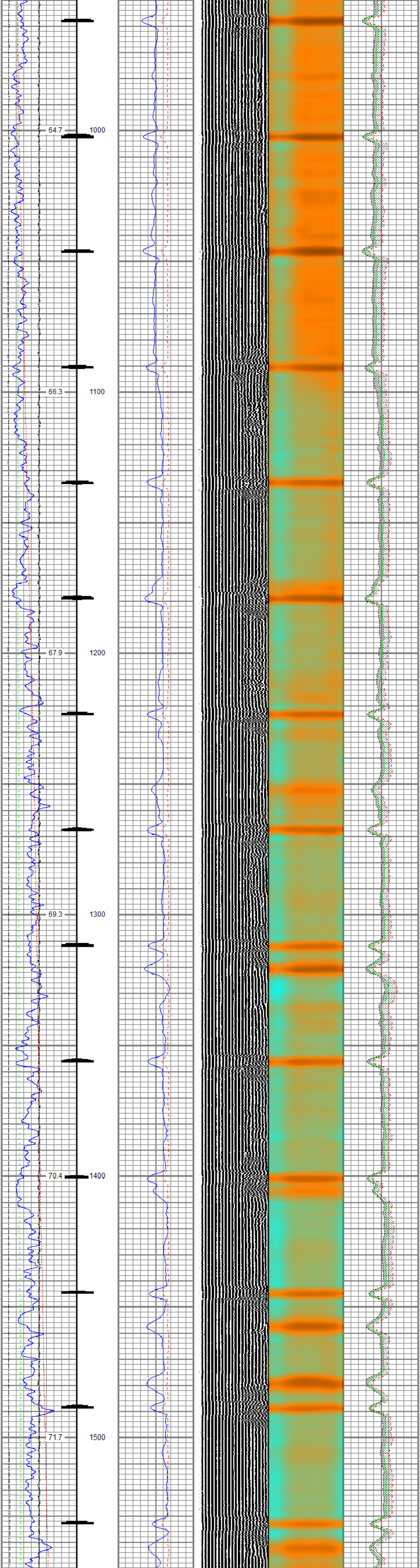

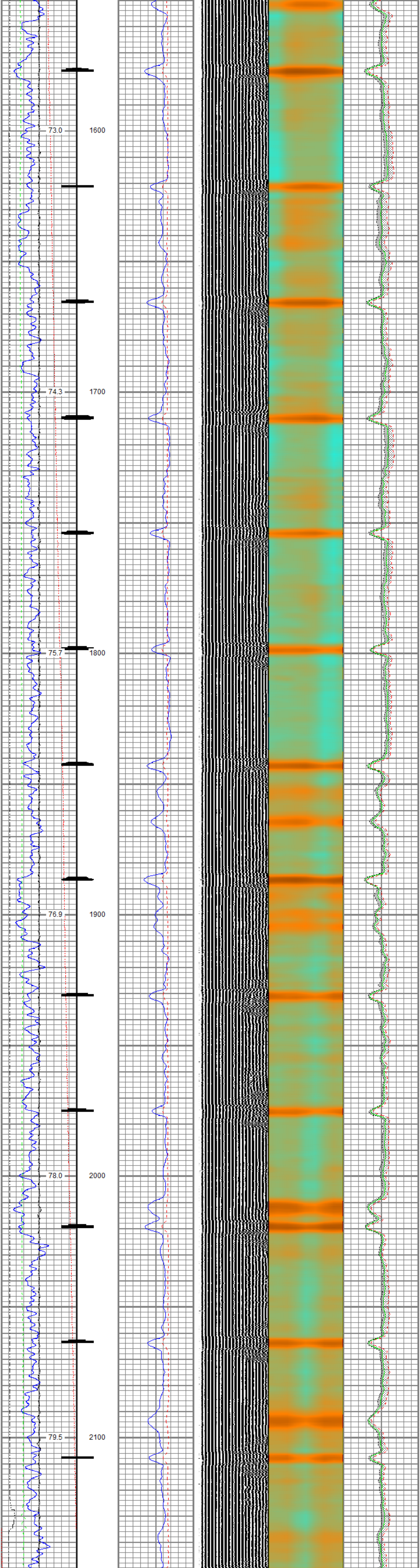

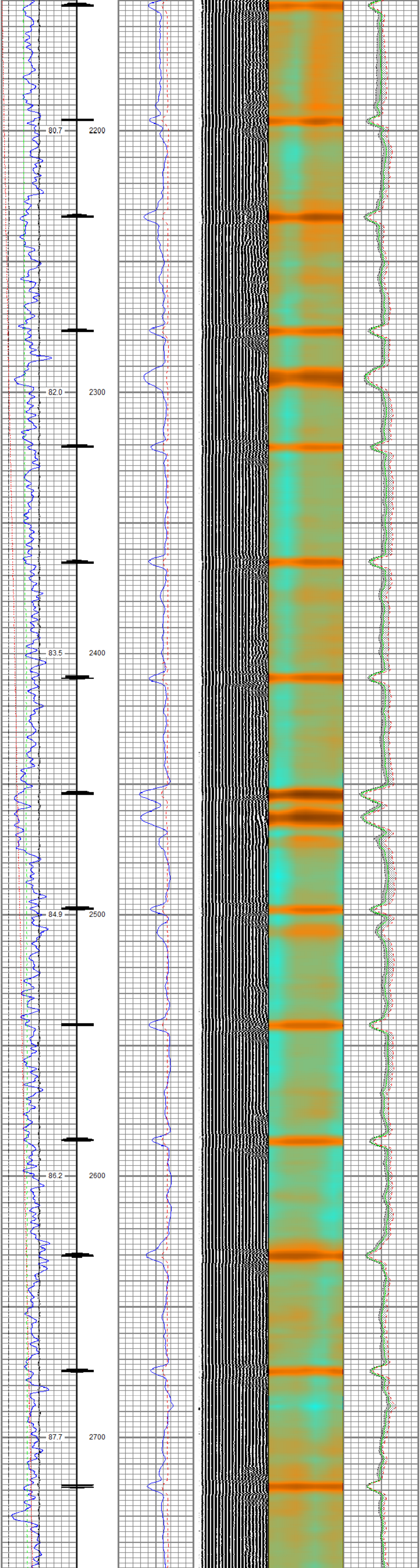

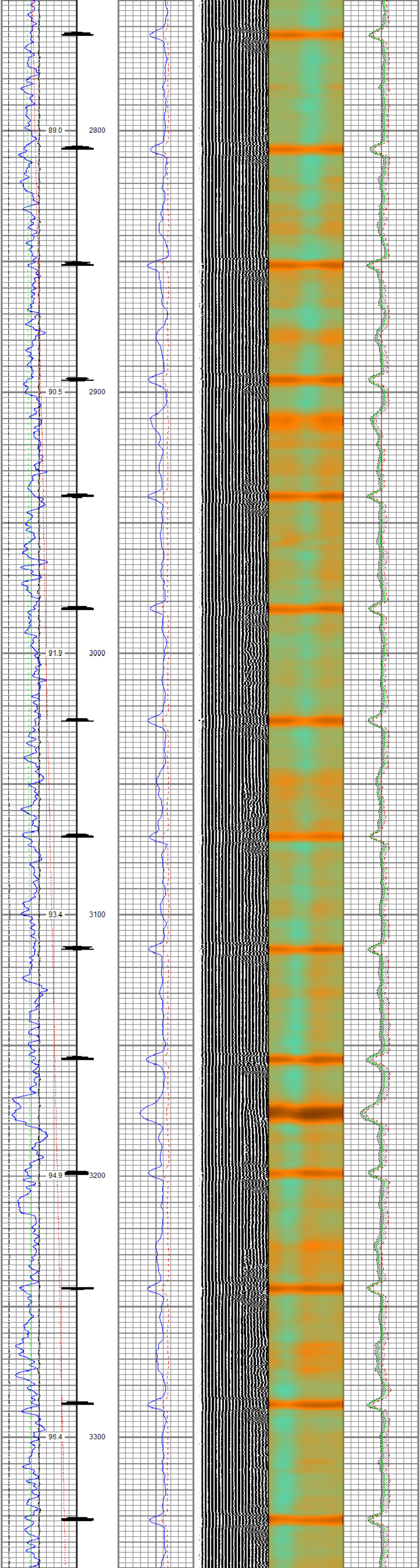

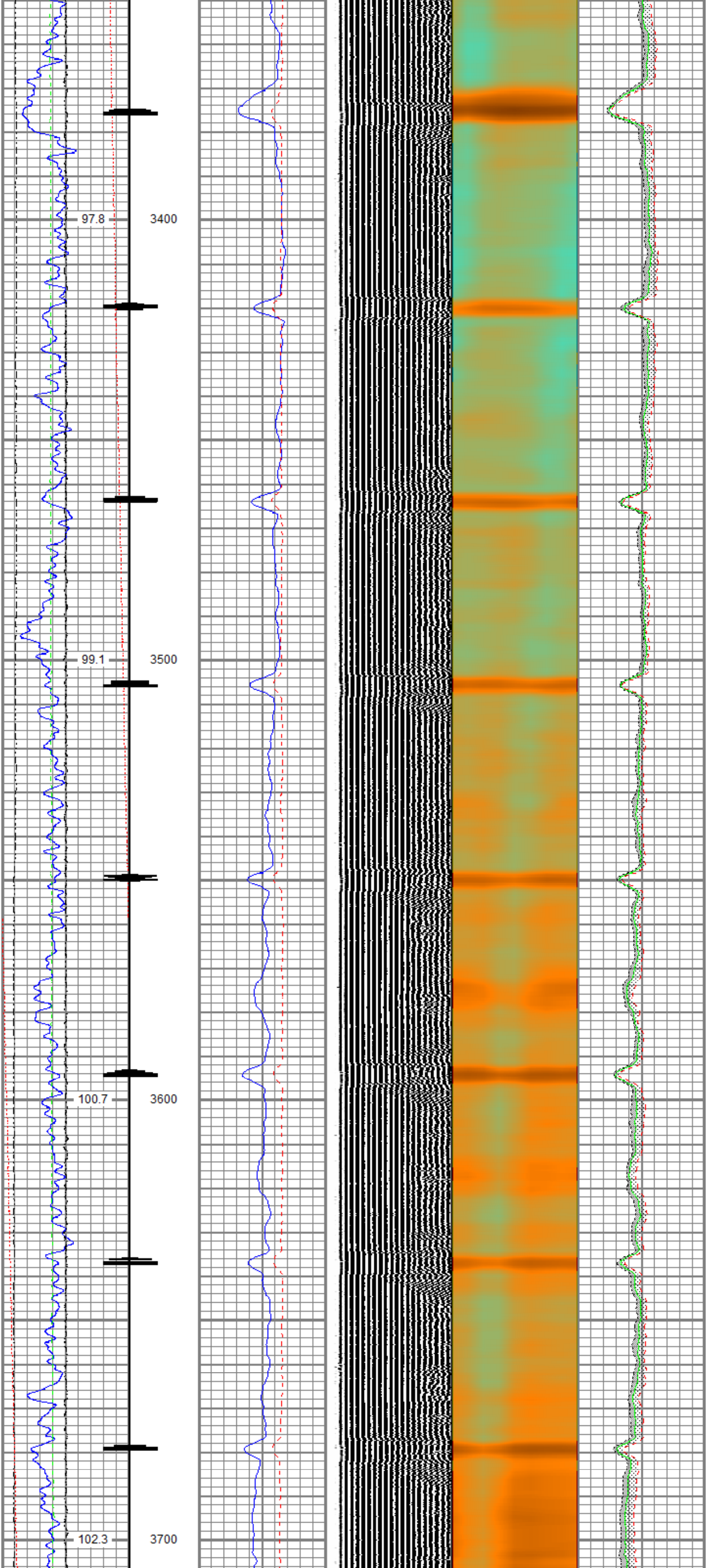

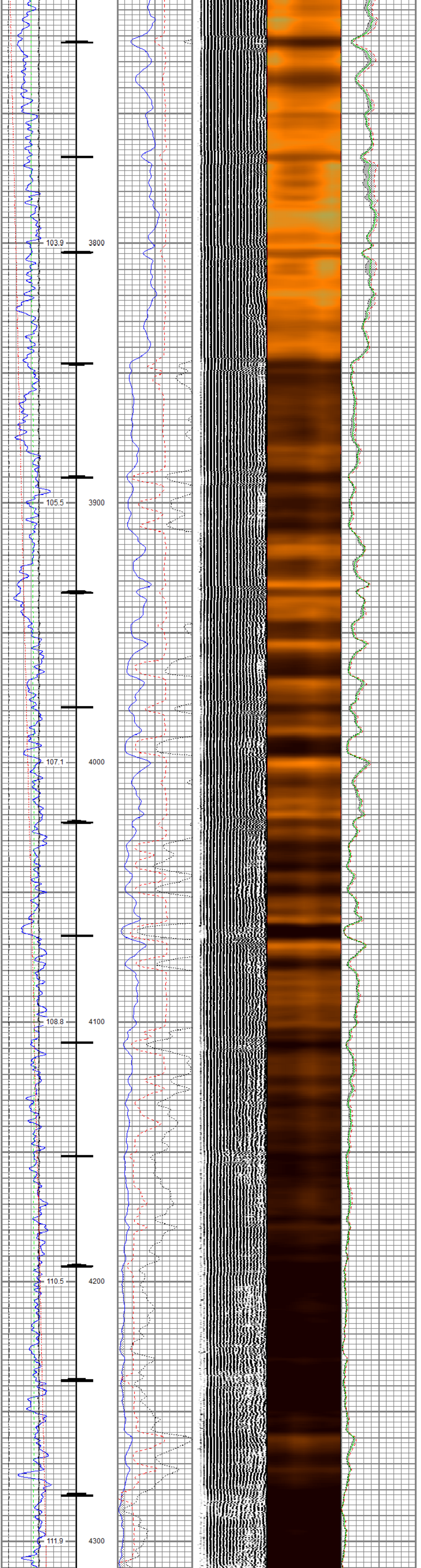
103.9
3800
105.5
3900
107.1
4000
108.8
4100
110.5
4200
111.9
4300

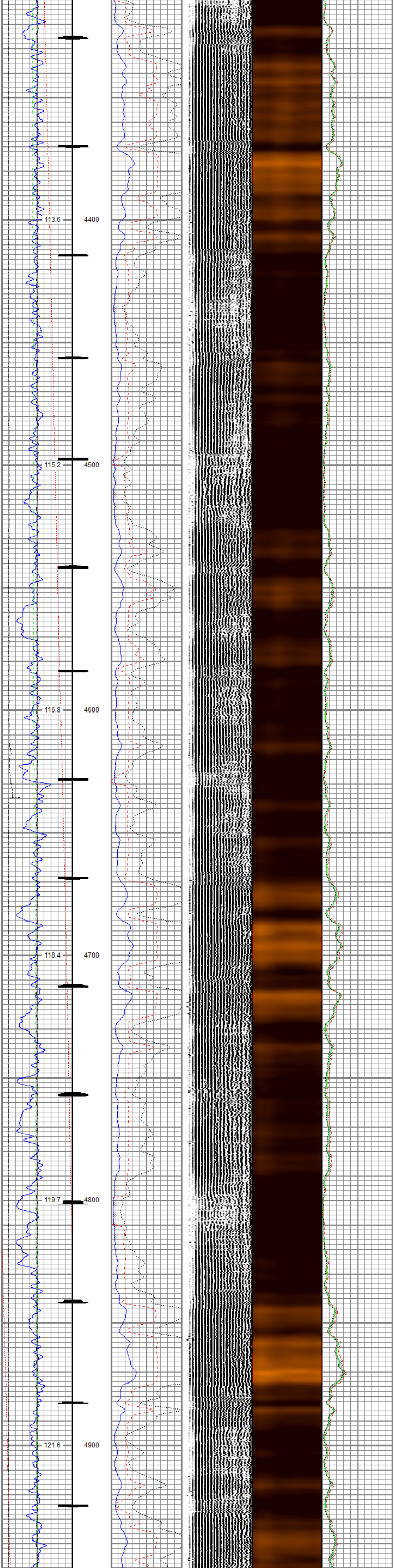
113.6
4400
115.2
4500
116.8
4600
118.4
4700
119.7
4800
121.6
4900

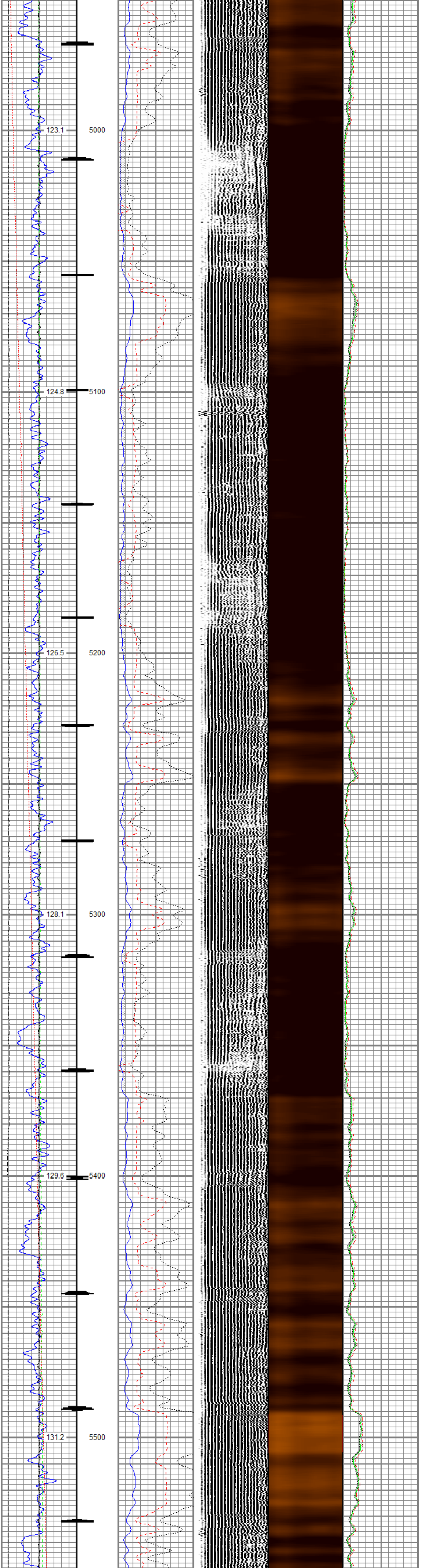
123.1
5000
124.8
5100
126.5
5200
128.1
5300
129.6
5400
131.2
5500

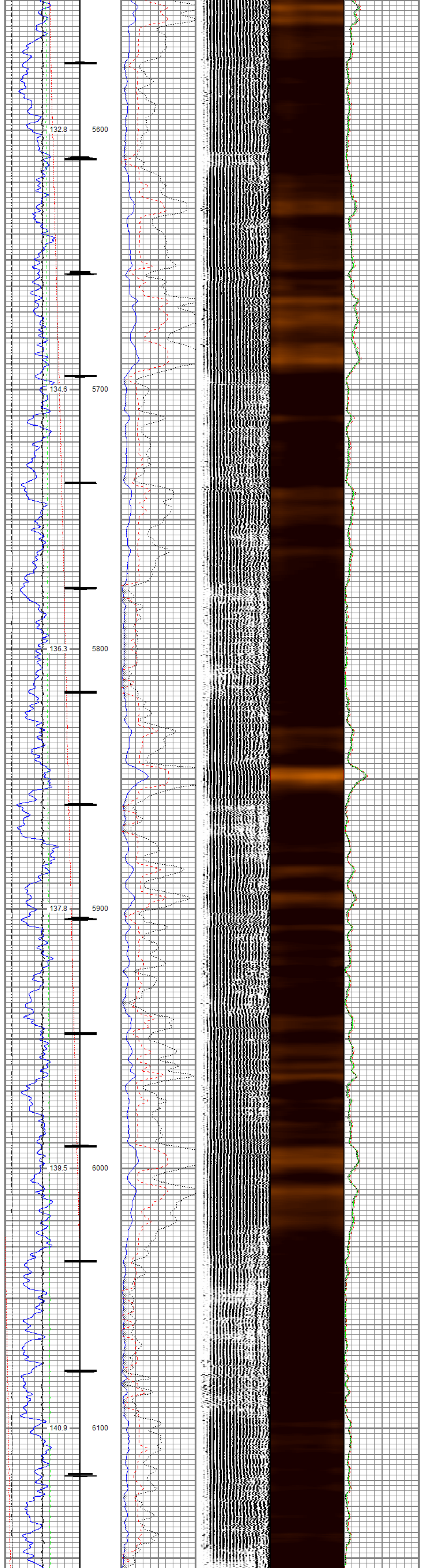
132.8
5600
134.6
5700
136.3
5800
137.8
5900
139.5
6000
140.9
6100

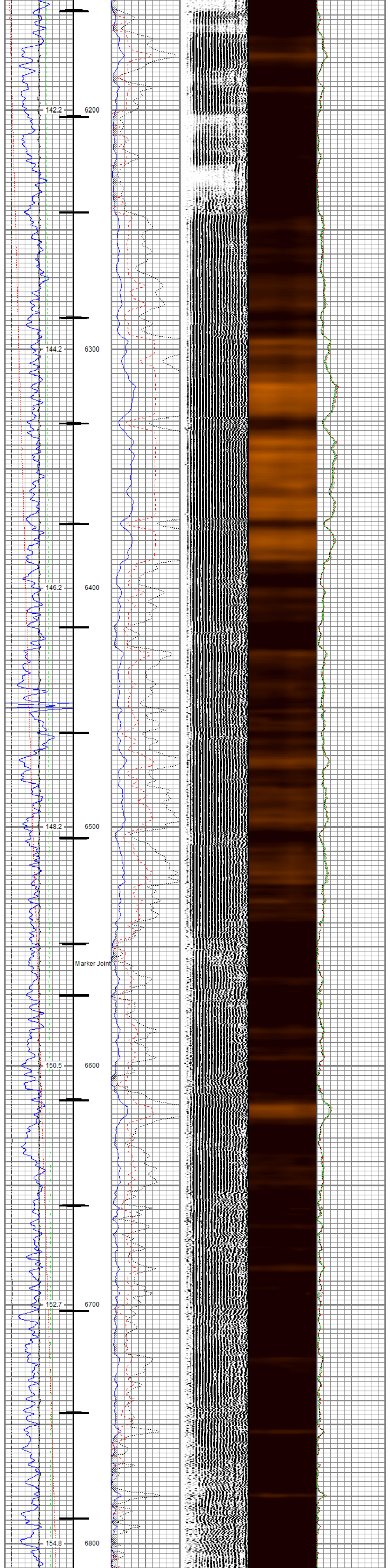
142.2
6200
144.2
6300
146.2
6400
148.2
6500
Marker Joint
150.5
6600
152.7
6700
154.8
6800

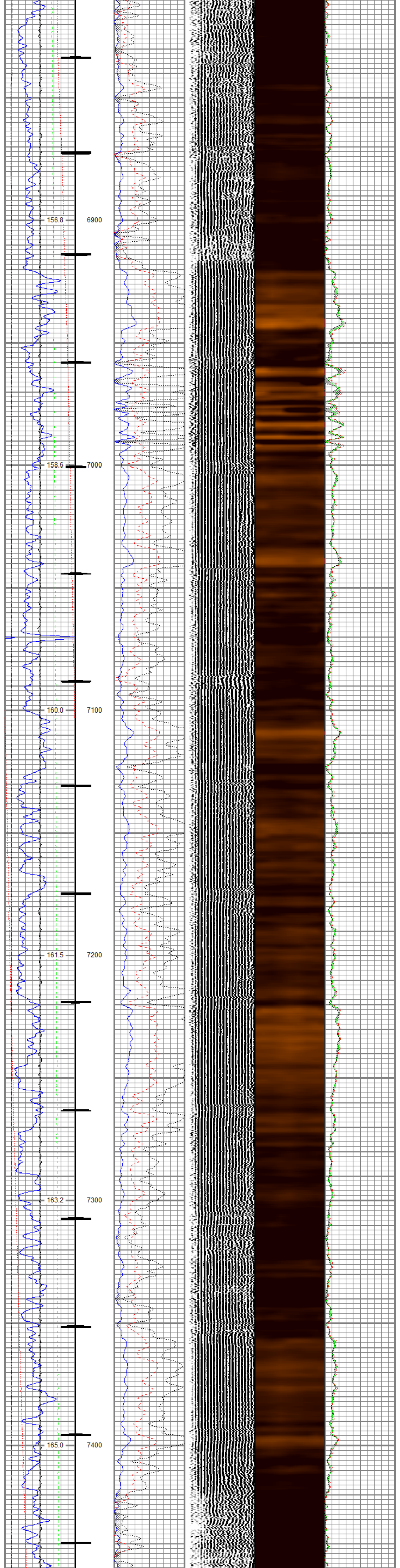
156.8
6900
158.6
7000
160.0
7100
161.5
7200
163.2
7300
165.0
7400

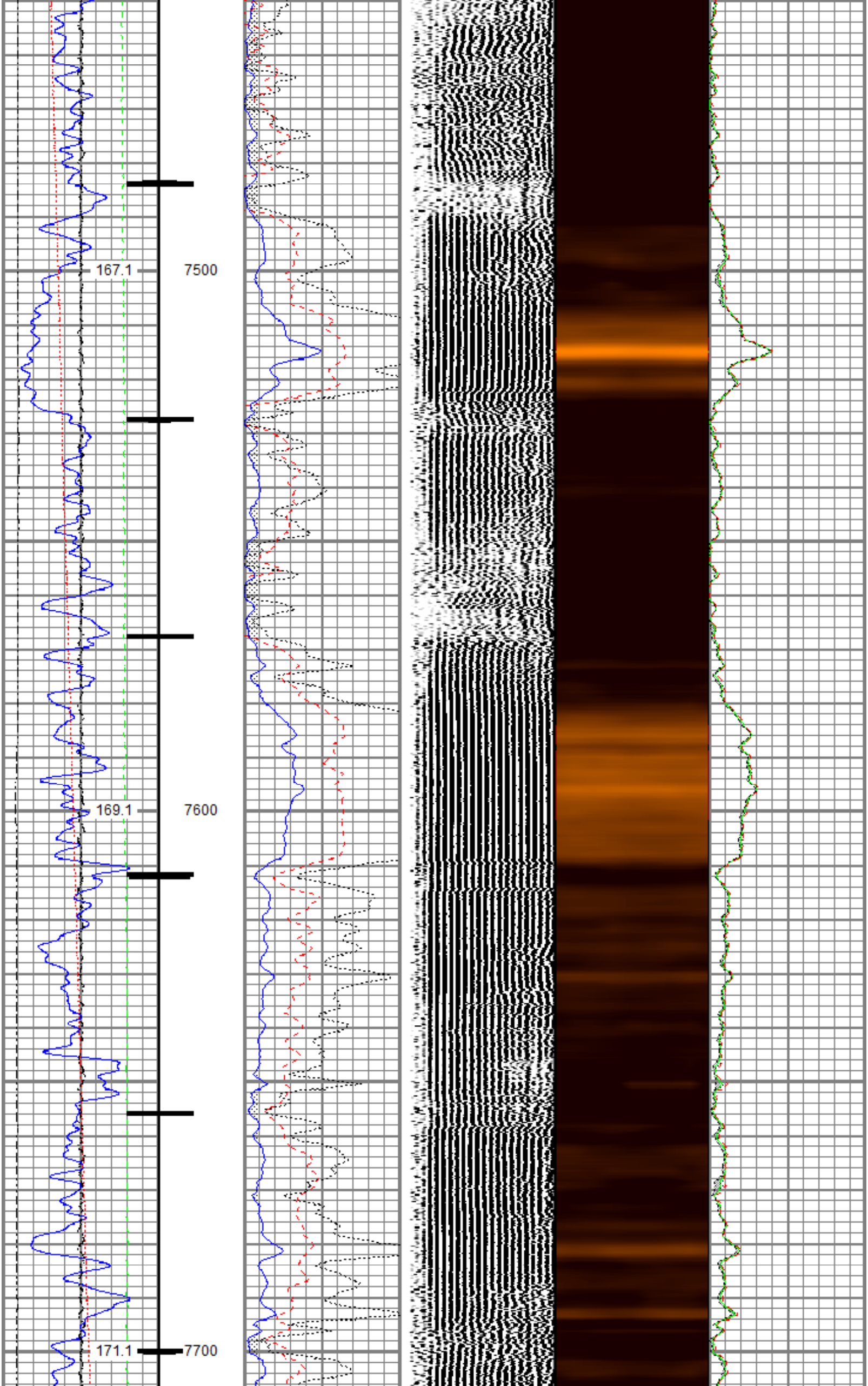
167.1
7500
169.1
7600
171.1
7700

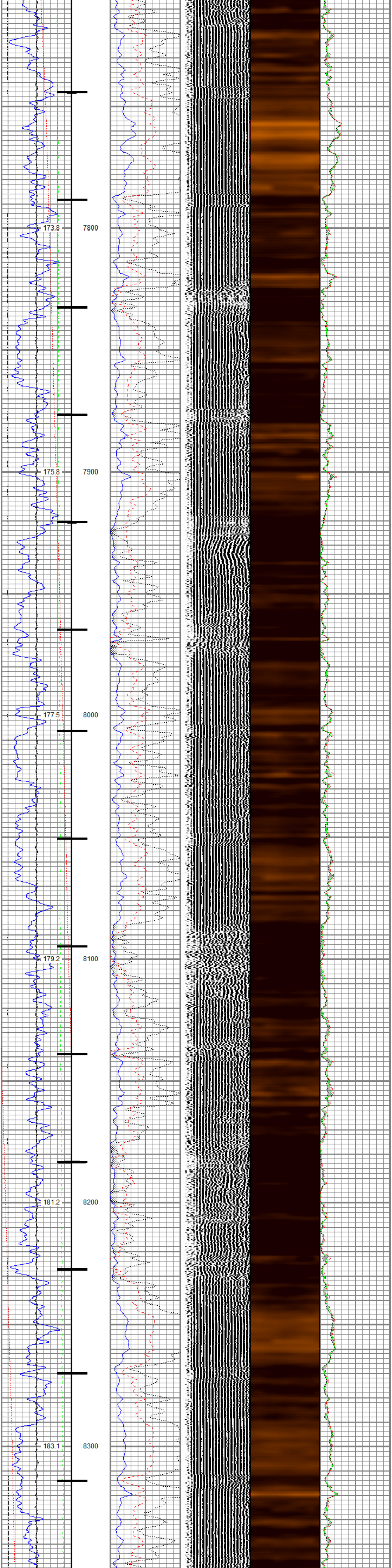

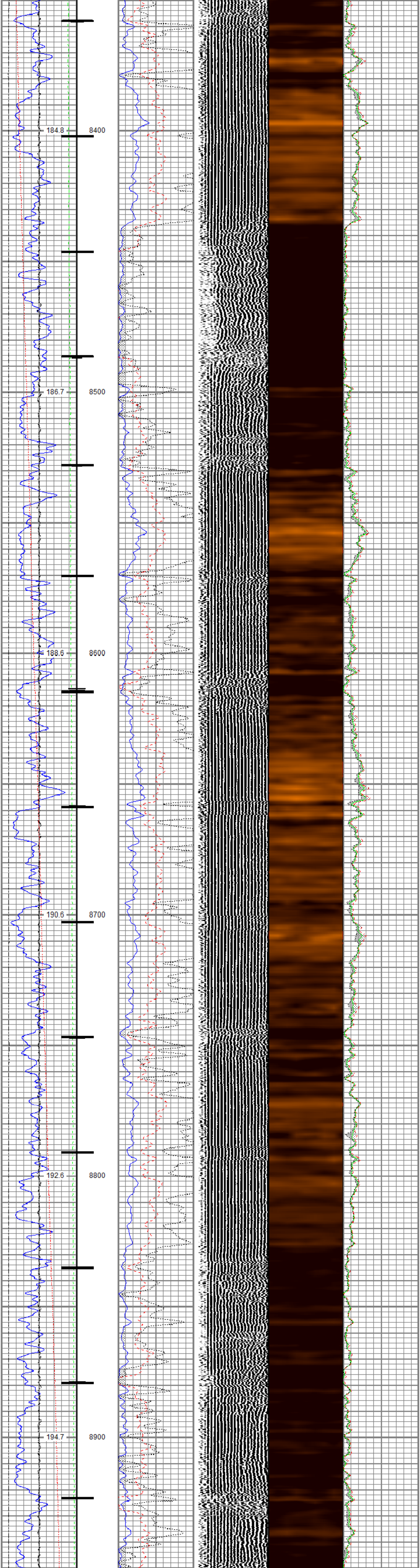

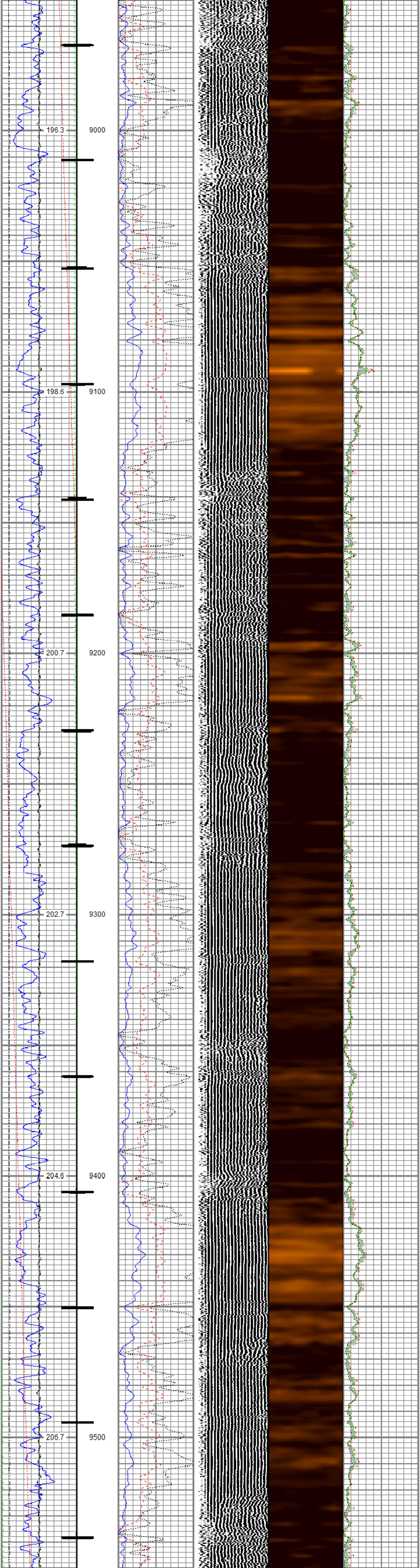

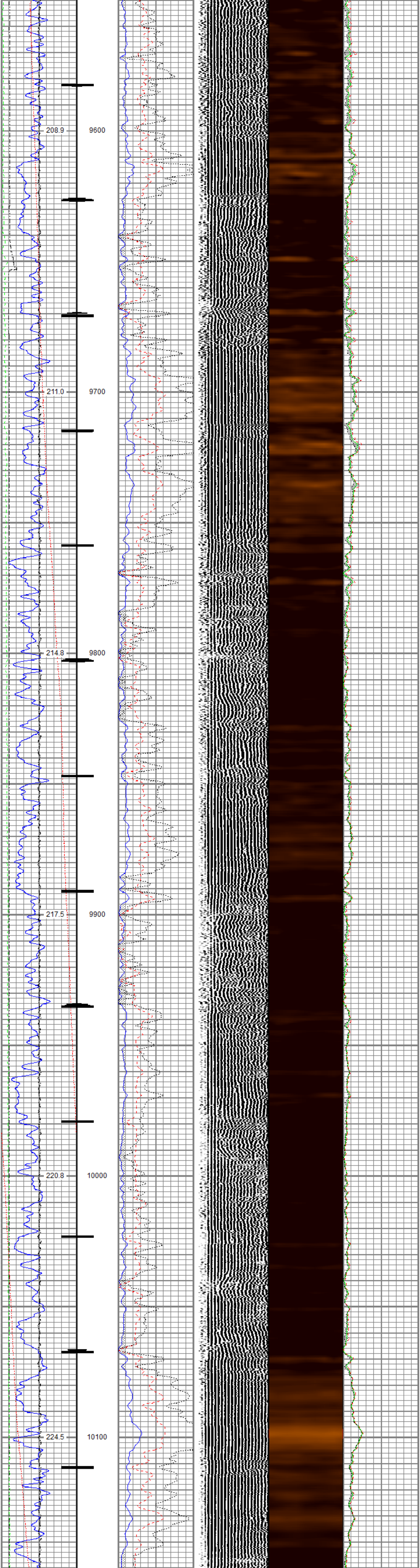

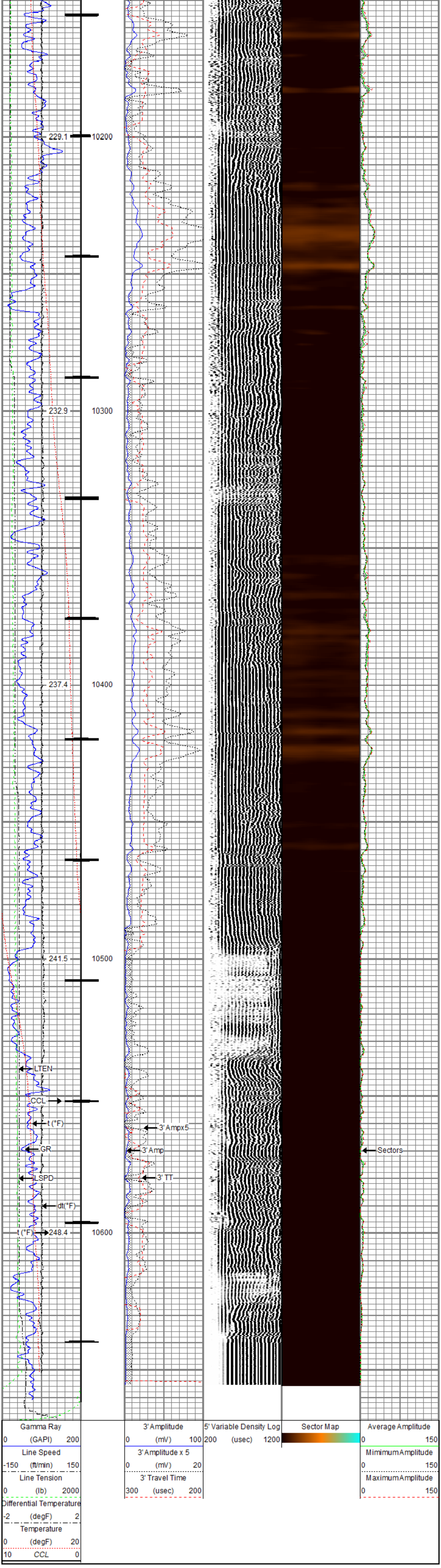

RELIANCE
OILFIELD SERVICES

Repeat Pass

Recorded With 0 PSI Surface Induced Pressure

Database File	tep_clough nr 344-3_rbl\tep_clough nr 344-3_rbl_12-18-18.db
Dataset Pathname	repeat.1
Presentation Format	ros_rbt004_tep
Dataset Creation	Wed Dec 19 15:59:14 2018
Charted by	Depth in Feet scaled 1:240

Gamma Ray		3' Amplitude	5' Variable Density Log	Sector Map	Average Amplitude
0 (GAPI) 200		0 (mV) 100	200 (usec) 1200		0 150
Line Speed		3' Amplitude x 5			Mimimum Amplitude
-150 (ft/min) 150		0 (mV) 20			0 150
Line Tension		3' Travel Time			Maximum Amplitude
0 (lb) 2000		300 (usec) 200			0 150
Differential Temperature					
-2 (degF) 2					
Temperature					
0 (degF) 20					

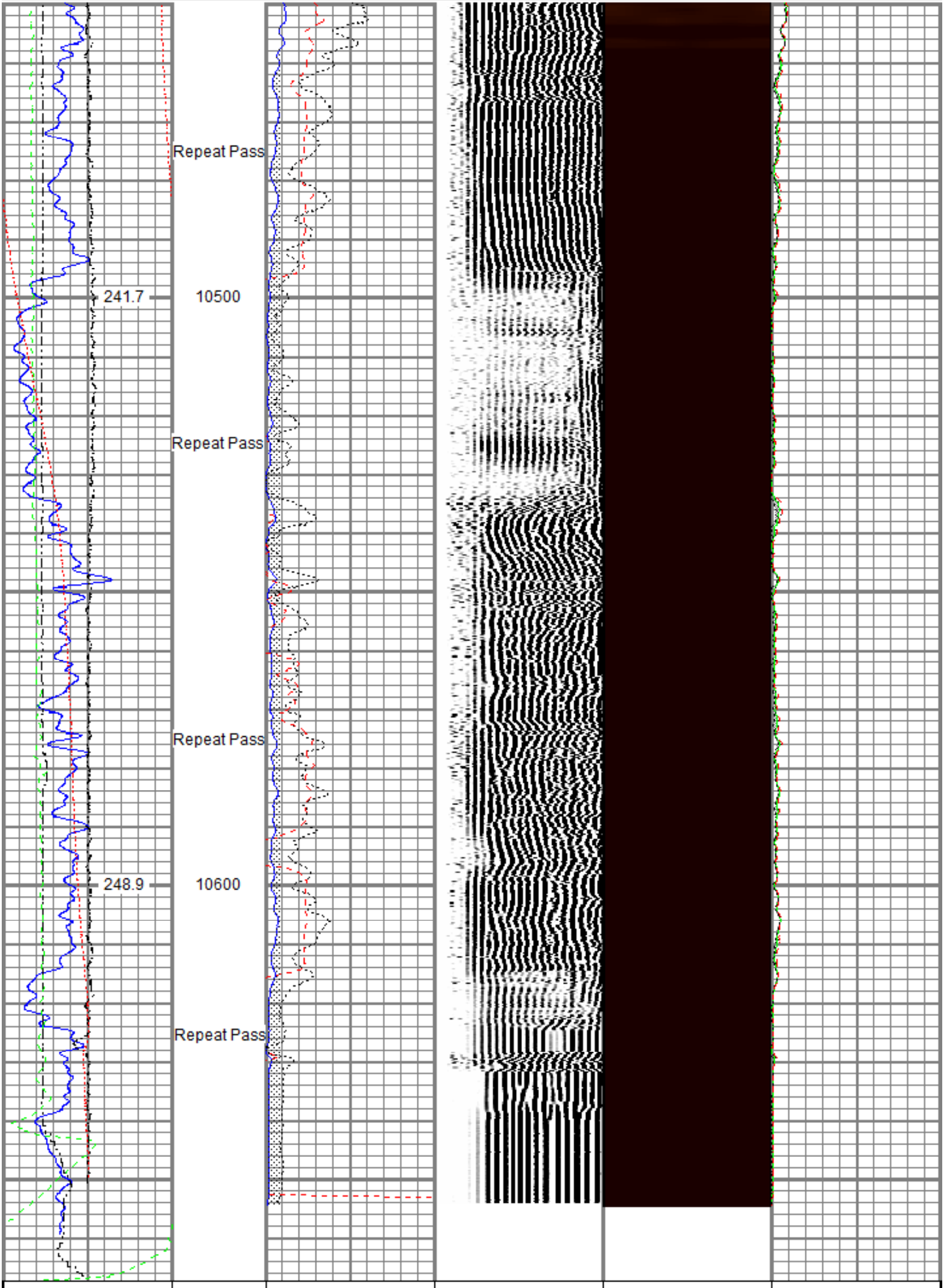

Gamma Ray		3' Amplitude	5' Variable Density Log	Sector Map	Average Amplitude
0 (GAPI) 200		0 (mV) 100	200 (usec) 1200		0 150
Line Speed		3' Amplitude x 5			Mimimum Amplitude
-150 (ft/min) 150		0 (mV) 20			0 150
Line Tension		3' Travel Time			Maximum Amplitude
0 (lb) 2000		300 (usec) 200			0 150
Differential Temperature					
-2 (degF) 2					
Temperature					
0 (degF) 20					

Sensor	Offset (ft)
TEMP	16.33
WVFS8	14.10
WVFS7	14.10
WVFS6	14.10
WVFS5	14.10
WVFS4	14.10
WVFS3	14.10
WVFS2	14.10
WVFS1	14.10
WVFCAL	14.10
WVF3FT	14.10
WVF5FT	13.10
CCL$2	6.42
CCL$1	6.42
GR	5.18

Schematic

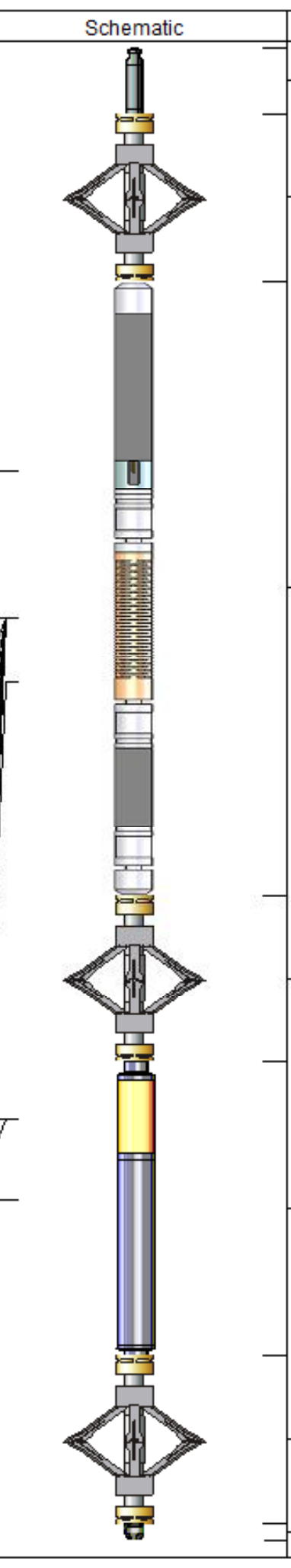

Description	Length (ft)	O.D. (in)	Weight (lb
Titan CHD-14375 GO Titan 1-7/16" Assembled Electric Cable Head w/ 1" Fishing Neck	1.03	1.44	3.60
DSS RAC-2750 5A GO DSS 2-3/4" Roller 5 Arm Centralizer w/ GO Ends	2.55	2.75	32.00
Probe Radii-2750 RBT (101013) Probe 2-3/4" Radial Cement Bond Tool with Integral Temperature Sub	9.39	2.75	105.00
DSS RAC-2750 5A GO DSS 2-3/4" Roller 5 Arm Centralizer w/ GO Ends	2.55	2.75	32.00
Probe GR-CCL-2750 GOB (FW1211-081) Probe 2-3/4" rev.2 Digital Scintillation Gamma Ray/CCL Combined	4.51	2.75	55.00
DSS RAC-2750 5A GO DSS 2-3/4" Roller 5 Arm Centralizer w/ GO Ends	2.55	2.75	32.00
GO BN-14375 GO 1 7/16" Bull Nose with Go Box Top	0.25	1.44	1.00

Dataset:	tep_clough nr 344-3_rbl_12-18-18.db: field/well/run1/main.1
Total length:	22.82 ft
Total weight:	260.60 lb
O.D.:	2.75 in

Calibration Report

Database File	c:\programdata\warrior\data\tep_clough nr 344-3_rbl\tep_clough nr 344-3_rbl_12-18-18.db
Dataset Pathname	main.1
Dataset Creation	Wed Dec 19 15:39:43 2018

Gamma Ray Calibration Report

Serial Number:	FW1211-081	
Tool Model:	2750 GOB	
Performed:	Sun Nov 12 12:22:44 2017	
Calibrator Value:	637.0	GAPI
Background Reading:	112.4	cps
Calibrator Reading:	1008.7	cps
Sensitivity:	0.7107	GAPI/cps

Segmented Cement Bond Log Calibration Report

Serial Number:	101013	
Tool Model:	2750 RBT	
Calibration Casing Diameter:	4.500	in
Calibration Depth:	32.238	ft

Master Calibration, performed (Derived):

	Raw (v)		Calibrated (mv)		Results	
	Zero	Cal	Zero	Cal	Gain	Offset
3'	-0.005	0.728	0.800	81.196	109.760	1.314
CAL	-0.005	0.786				
5'	-0.004	0.669	0.800	81.196	119.556	1.233
SUM						
S1	-0.005	0.728	0.000	100.000	136.399	0.725
S2	-0.003	0.714	0.000	100.000	139.493	0.403
S3	-0.005	0.701	0.000	100.000	141.740	0.657
S4	-0.005	0.714	0.000	100.000	139.165	0.644
S5	-0.002	0.714	0.000	100.000	139.712	0.238
S6	-0.003	0.721	0.000	100.000	138.145	0.427
S7	-0.003	0.718	0.000	100.000	138.718	0.394
S8	-0.003	0.739	0.000	100.000	134.669	0.464

Internal Reference Calibration, performed (Not Performed):

	Raw (v)		Calibrated (v)		Results	
	Zero	Cal	Zero	Cal	Gain	Offset
CAL	0.000	0.000	-0.005	0.786	1.000	0.000

Air Zero Calibration, performed Tue Dec 18 11:56:32 2018:

	Raw (v)	Calibrated (v)	Results
	Zero	Zero	Offset
3'	-0.004	0.000	-0.000
5'	-0.002	0.000	-0.000
SUM			
S1	-0.004	0.000	-0.000
S2	-0.003	0.000	-0.000
S3	-0.003	0.000	-0.001
S4	-0.003	0.000	-0.000
S5	-0.003	0.000	0.000
S6	-0.004	0.000	0.000
S7	-0.004	0.000	0.001
S8	-0.004	0.000	0.000

Temperature Calibration Report

Serial Number:	101013	
Tool Model:	2750 RBT	
Performed:	Sun Nov 12 13:21:13 2017	
	Reference	Reading
Low Reference:	100.00 degF	112.30 degF
High Reference:	350.00 degF	394.75 degF
Gain:	0.89	
Offset:	0.60	
Delta Spacing	1	

RELIANCE
OILFIELD SERVICES

Company	TEP Rocky Mountain LLC
Well	Clough NR 344-3
Field	Rulison
County	Garfield
State	Colorado